Appendix E: Community Engagement Plan and Report

The Community Engagement Plan served to inform, empower, and build capacity among local and regional community-based organizations and stakeholders to increase awareness, cultural competency, and inclusion of community needs along the greenways. It included descriptions of the proposed communication materials, the types of engagement platforms, social and digital media activities, and descriptions of the workshops, presentations, and other public-facing activities. It also presented an equity strategy which focused on engagement activities for historically underserved communities to ensure their inclusion in the SGV Greenway Network process and outcomes, and adaptive measures to track its effectiveness.

Input from the community, stakeholders, and the Steering Committee, engagement activities, key takeaways, and feedback on the plan development was documented in the Community Engagement Report. The report summarized major themes from community feedback, what uses were important to the community, preferences for access to the SGV Greenway Network, prioritization along bike path alignments, and potential concerns. In addition to general feedback on the plan development process, an evaluation on the Design Guidelines and Standards and potential project Conceptual Designs was requested. The results were included as part of the Community Engagement Report. A detailed summary of the engagement materials, approaches, and activities employed to involve the community are also included.

SAN GABRIEL VALLEY GREENWAY NETWORK

STRATEGIC IMPLEMENTATION PLAN

APPENDIX E: COMMUNITY ENGAGEMENT PLAN AND REPORT

February 2025

PREPARED FOR:
LOS ANGELES COUNTY AND LOS ANGELES COUNTY PUBLIC WORKS

THIS BOOK IS APPENDIX E FOR THE SAN GABRIEL VALLEY GREENWAY NETWORK STRATEGIC IMPLEMENTATION PLAN

The Community Engagement Plan included descriptions of the proposed communication materials, the types of engagement platforms, social and digital media activities, and descriptions of the workshops, presentations, other public-facing activities, and presented an equity strategy.

The Community Engagement Report documented input from the community, stakeholders, and the Steering Committee, engagement activities, key takeaways, and feedback on the plan development. It summarized major themes from community feedback, what uses were important to the community, preferences for access to the SGV Greenway Network, prioritization along bike path alignments, and potential concerns.

PREPARED BY:

San Gabriel Valley Greenway Network

Community Engagement Plan

Overview

Los Angeles County Public Works is guiding the development of the San Gabriel Valley Greenway Network (SGV Greenway Network), which will provide greater connectivity between communities, improve access to green space and create new mobility and active transportation corridors while simultaneously upgrading area flood control facilities. The SGV Greenway Network will improve the quality of life for those who live, work, and play in the San Gabriel Valley and provide much needed open recreation and greenspace, especially for "park poor" and historically underserved communities in the region.[1]

The SGV Greenway Network passes through 32 municipalities and unincorporated communities. The SGV Greenway Network Community Engagement Plan will represent the needs of these cities, the multi-jurisdictional agencies which serve the area, and other communities and stakeholders with an interest in the SGV Greenway Network. Key stakeholder groups include environmental justice and health advocates, youth, alternative mobility groups, area residents, and businesses.

This plan describes the strategy to reach the various stakeholders with interests in the SGV Greenway Network. It includes descriptions of the proposed communication materials, the types of engagement platforms, social and digital media activities, and descriptions of the workshops, presentations, and other public-facing activities. It also presents an equity strategy which focuses on engagement activities for historically underserved communities to ensure their inclusion in the SGV Greenway Network process and outcomes, and adaptive measures to track its effectiveness.

Proposed Engagement Objectives

- **Ensure equity** in engagement, participation, process, project design, resource allocation, and project outcomes by applying the following questions based upon the equity definition and framework defined by LA County's "OurCounty" sustainability plan:[2]
  - "**Equity** is defined as an end state in which all groups have access to the resources and opportunities necessary to improve the quality of their lives."
    - Is there **inclusive, accessible authentic engagement and representation** in processes to develop or implement programs and policies?
    - Do programs and policies result in **a fair distribution of benefits and burdens** across all segments of a community, prioritizing benefits to those communities with highest need?
    - Do decision makers **institutionalize accountability**? Are decisions made with a **recognition of the historical, cultural, and institutional dynamics and structures** that have routinely benefited privileged groups and resulted in chronic, cumulative disadvantage for subordinated groups?

---

[1] Los Angeles Sustainability Collaborative, PATHS FORWARD: THE SAN GABRIEL VALLEY GREENWAY PROJECT, 2016, p.4, http://lasustainability.org/wp-content/uploads/2016/08/SGV-Greenways-Report-Final-06.06.16.pdf

[2] "What do we mean by equity?" OurCounty, Los Angeles Countywide Sustainability Plan, July 2019, p. 16, https://ourcountyla.lacounty.gov/wp-content/uploads/2019/07/OurCounty-Final-Plan.pdf

- Do decisions consider **generational impacts** and **prevent unfair burdens** on future generations?

The following strategies are proposed to ensure equity considerations are integrated into the engagement process for the SGV Greenway Network.

- **Build awareness and capacity** among residents, communities, and other stakeholders about the SGV Greenway Network project, planning process, and opportunities.
- Ensure key stakeholders **understand and participate** in the process, and make sure all stakeholders have **equitable access to the resources** they need.
- **Create an accessible process** with a variety of engagement options and platforms (e.g., time, location, language, and non-digital options) to encourage participation in the SGV Greenway Network project planning and use, including capacity building when necessary to ensure equitable participation.
- Develop vision and priorities with input from a **cross-section of audiences and stakeholders** throughout the SGV Greenway Network, focusing attention on historically underserved communities in the region.
- **Demonstrate transparency** through open and ongoing interaction with the community throughout the planning process and clear communication about how public input will be incorporated in design and outcomes.
- Ensure outcomes from the plan **reflect the needs of and prioritize benefits to historically underserved communities** along the network.

Materials, Activities, Timeframes

Project Website (June 2021)

The team created a website to serve as the portal for all project information, any program videos, links to online surveys and virtual workshops, and news about SGV Greenway Network community workshops and events.

- The website includes: a project overview, goals, timeline infographic, and FAQ ("Frequently Asked Questions"); design guidelines and potential greenways projects; best practices research and related reports; copies of fact sheets and flyers; steering committee meeting minutes and event summaries; links to a map-based digital survey and to a comments and questions submission form; links to all surveys provided at community engagement events; draft project concept designs vetted by the client and stakeholder committee; and connections to related social media.
- The site is set to be updated regularly to include feedback from participants, answer questions and publicize upcoming opportunities for stakeholders to participate in the planning process. Information on the front page of the site will also reflect the current phase of the project.

Project Fact Sheets (June 2021 and March 2022)

A factsheet, translated into multiple languages, has been developed as a basic tool to use for the duration of the project outreach process. A second factsheet, a Community Guide, is an optional document that can be created at the end of the outreach process to summarize the key findings and to promote the emerging project alternatives. These will provide an overview of the project, infographics, including FAQs, a project timeline, and links to related social media and to the project website.

- **Fact Sheet 1: Backgrounder (June 2021):** The fact sheet will provide baseline information, including the purpose, goals and opportunities of the project and include infographics to show how this process will provide connectivity, mobility, and greenspace to communities along the right-of-way.

- **Fact Sheet 2: Community Guide – Optional (March 2022):** This optional Community Guide will review the planning process, review the design guidelines and preferred concept and priority projects, and will summarize community input and visions for the SGV Greenway Network. It will also provide information about how and where stakeholders can offer further input and gain information during the implementation phase of the project.

Digital Map-Based Survey (October 15 – November 30, 2021)

A map-based digital survey will be created to elicit additional community and stakeholder feedback. The surveys will include a "mobile-first" responsive design to ensure that the portal works on any digital screen size, from smartphone to desktop. Links to the survey and a QR code will be available on project flyers and at pop-up events to encourage participation. A draft of the survey design will be provided in the online platforms to test its functionality. Ongoing data analysis and summary of results will be provided regularly while the survey is active. A final summary will be submitted for review at the end of the survey.

Poster Boards (Developed in advance of each round of workshops)

Poster boards will convey project goals and objectives, opportunities, the planning process and how stakeholders can get involved. Three sets of static boards will be developed to correlate with each of the three proposed rounds of workshops and will include general information about the SGV Greenway Network. Presentation poster boards will be used at BC-led Pop-up Events or Watershed Conservation Authority (WCA)-led Community Briefings but may also be used independently by community partners. The approved Graphics Standards Guide will be used to create the project poster boards for use at community events. These boards will be designed to reflect the content from each of the workshop rounds discussed below.

- Round 1: Visioning and Opportunities (October 2021)
- Round 2: Design Alternatives (February 2022)
- Round 3: Preferred Concept (May 2022)

Community Workshops (Three Rounds of Workshops)

Three rounds of Community Workshops will be organized in each of the three outreach phases in locations along the SGV Greenway Network to educate stakeholders about the purpose and goals of the project, build an understanding about the planning and project process, and collect input on design guidelines and priority projects. To ensure a cross-section of the community and stakeholders is reached, these workshops will be held in or for different areas along the SGV Greenway Network, at different times of day (or at times deemed accessible for the team and client), and/or via Zoom depending on health and safety restrictions due to the COVID-19 pandemic. A PowerPoint presentation will be developed for each round of workshops for staff to communicate project information, updates, and opportunities to key stakeholders and community partners. In addition, a static virtual version of community workshops (discussed below) will be available on the project website. Flyers and social media posts with links to these workshops will be provided to community partners and stakeholders. A summary of results will be submitted for review at the end of each workshop round.

Below is an explanation of the focus for each proposed round of workshops. Each round of workshops also correlates to the three general outreach phases.

- **Round 1: Visioning and Opportunities (October 26 – November 30, 2021):** The presentations and poster boards for Round 1 will provide information about the purpose, goals, and opportunities of the project; will include infographics and Tributary Narratives to show how this process will provide connectivity, mobility, and greenspace; opportunities to get involved; and include a project process

infographic. **The first Kickoff Workshop is proposed to take place in October 2021.** Subsequent versions of the Round 1 Workshops can be scheduled to focus on specific tributaries or areas.

- **Round 2: Design Alternatives (February 1 – 28, 2022):** The presentation and posters boards for this second round of workshops will introduce the project's draft design alternative and draft set of priority projects and summarize community input and visions for the SGV Greenway Network. These will also include the project process infographic and highlight key milestones and events.
- **Round 3: Preferred Concept (May 1 – 30, 2022):** The Round 3 presentation and poster boards will synthesize the preferred concept for the SGV Greenway Network. These will likely include the projects list, typical cross-sections, adjacent park opportunities, and a refined map of the network among other elements.

Social Media Posts (Developed in advance of each round of workshops)

Project staff will create posts throughout the project timeline which relate to important project milestones, community workshops, and events. Posts and content will be provided to the County Public Information Officer to post on the County's official social media channels. In addition, the same posts and content will be distributed to Steering Committee members and other partner organizations as defined by County staff.

- Round 1 (October 2021)
- Round 2 (January 2022)
- Round 3 (April 2022)

WCA Briefing Sessions and Engagement (Delivered from October 2021 to April 2022, as opportunities arise)

Up to 16 community engagement events / briefing sessions will be delivered by the Watershed Conservation Authority (WCA) and its community partners as opportunities arise during the three phases of community engagement to keep stakeholders informed about the SGV Greenway Network Strategic Implementation Plan's development process and milestones and to educate partners and collaborators. Briefings by WCA with collaborator organizations will consist of standing meetings of stakeholder groups, such as advocacy groups, neighborhood or district associations, and local civic groups like Chambers of Commerce. For these briefings, information about the SGV Greenway Network Strategic Implementation Plan can be included as an agenda item rather than setting up exclusive meetings. WCA will also provide diverse engagement and education outreach and programs through its community partners that coincides with the three phases of community engagement.

BC Team Pop-Up Events (Delivered from October 2021 to April 2022, based on available opportunities)

A mix of tools and activities will be used by the BC team and collaborators to meet people where they are and provide a wide range of opportunities to allow stakeholders to participate in the SGV Greenway Network planning process. Like Briefing Sessions, Pop-Up Events are particularly useful for targeting areas, communities, and/or groups that are participating less in the SGV Greenway Network process or that are historically underserved or underrepresented in traditional public engagement. Pop-up activity opportunities will supplement the traditional community workshops and WCA Briefing Sessions. They are used to engage with key underserved and disadvantaged communities identified by the team and partners.

- **Intercept Activities** at community events and key locations along the SGV Greenway Network during each phase of the project as opportunities to meet people where they are and engage them about their needs and visions. Interactive opportunities including, for example, a QR code link to the

survey, maps, and posters for adding comments and dot-voting activities will be provided for community members to discuss potential project ideas like greenway configuration, parklet opportunities, needed amenities, etc., and to provide input and feedback.

- **Walk shops** will be coordinated to provide opportunities like organized bike rides, trail/watershed hikes where participants are provided clipboards to take guided walks to specific locations of interest to discuss relevant issues. For example, at an entrance the discussion can focus on access, bike parking, crosswalks, and safety issues. Later, at a shaded spot the discussion can be about benches, shade, or other park-type of amenities. At a different point on the future path, the discussion can be about path configuration and mode split.
- **Roundtables** with members and leadership of area non-governmental organizations (NGOs), community-based organizations, and advocacy groups will serve as opportunities to present the purpose and goals of the project, get feedback about community visions and local needs, and expand engagement through their networks.
- **Focus groups** with key partner organizations can be organized to get feedback about the types of engagement, key geographies, relationships, and other information which can help the team understand how best to connect communities to the planning process and what types of education and engagement might be needed.

Engagement Logistics

Events

The team will create a chart of upcoming events in the SGV Greenway Network areas which could serve as engagement opportunities, such as at farmer's markets, street fairs, holiday events, and festivals. The client, stakeholder committee members, board representatives, city and agency staff, and community partners will be asked to review and recommend events.

Contact List

The team is developing a list of contacts of key stakeholder groups listed in the matrix below. This list will expand through recommendations from the client, stakeholder committee members, board and municipal officials and staff, and others. It will be updated throughout the project process.

The matrix below identifies the key audiences/stakeholder groups and the engagement tools and methods that will be used for each group:

- **Government and agency partners and stakeholder committee members:** These are representatives from the 32 area municipalities and communities in the network area, regional multi-jurisdictional agencies and governance groups, and members of the project stakeholder committee.
- **Community Stakeholders:** These are community and regional stakeholder groups who the team will include early in the engagement process to ensure project access, participation, and outcomes reflect the broad diversity of the SGV Greenway Network area.
- **Partners and Collaborators:** These are key community stakeholders, such as community-based organizations, NGOs, advocacy groups and influencers, who can serve as partners in the engagement and planning process and assist the team in education and engagement to membership bases and networks about the SGV Greenway Network.

Audience and Messaging Matrix			
Stakeholder Type	**Audience/Stakeholder Group**	**Engagement Tools**	**Activities**
Government and Agency Partners and Stakeholders	Government Partners: • LA County Board of Supervisors (Districts 1, 4, 5) • 30 Greenway Network Communities/Municipalities • Multi-jurisdictional agencies (LAC Parks and Rec, LACPH, River and Mountains Conservancy) • Regional Governance groups: SVG COG (see Water TAC and Water Committee)	Power Point Presentation Boards Digital Media Map-based Survey	Briefings at agency, board, municipal and related meetings, social/digital media postings
Community Stakeholders: Partners and Collaborators	Community Leaders and Influencers, including: • Belinda Faustinos, Nature for All • Active SGV Board Members: Rafael Gonzalez, Stephanie Ramirez, Yvette Martinez • Bruce Saito, CA Conservation Corps • Dorothy Wong, CABike, CICLE, Altadena Council • Jessica Meaney, Investing in Place • Viviana Franco, From Lot to Spot	Power Point Fact Sheets Digital Media Map-based Survey	Briefings, focus groups, social/digital media postings
Community Stakeholders: Partners and Collaborators	NGOs and Community-Based Organizations, such as: • Active SGV • Amigos de Los Rios • Asian Youth Center • Day One • Gente Organizada • Nature for All Advocacy Groups: • Mobility/Alternative Mobility • Environmental Justice • Water and Natural Resources • Youth and Youth Advocacy Groups • Health Organizations	Power Point Fact Sheets Project Posters Presentation Boards Digital Media Map-based Survey	Roundtables, community workshops and walk shops Pop-up intercepts at community and organization events, social/digital media postings
Community Stakeholders	Schools and School-Related Organizations • PTA groups • Student Environmental Groups • Safe Routes to Schools Programs • Area Colleges: Mt SAC, Rio Hondo, Pasadena City College, Citrus College, Cal Poly Pomona Service Organizations	Factsheets Project Posters Digital Media Map-based Survey	Community storyboard setups, flyer, and social/digital media postings

Audience and Messaging Matrix			
Stakeholder Type	Audience/Stakeholder Group	Engagement Tools	Activities
	• Boy Scouts • Girl Scouts • Boys and Girls Club of SGV • YWCA of SGV • YMCA Civic Associations • Rotary • Kiwanis Faith-Based Organizations Local Businesses and Business Organizations • Key Regional Employers • City Chambers; SGV Regional Chamber of Commerce; SGV Economic Partnership • BIDS • Main St. Associations Neighborhood Associations • Neighborhood Watch Groups • Block Clubs Homeowners and Homeowner Associations (HOAs) Town Councils Renters Property Owners		

San Gabriel Valley Greenway Network Strategic Implementation Plan

Community Engagement Report

February 2025

Section 1: Introduction

Los Angeles County Public Works (LA County Public Works) is leading the development of the San Gabriel Valley Greenway Network Strategic Implementation Plan (SGV Greenway Network Plan) to provide greater connectivity between communities, improve access to green space and create new mobility and active transportation corridors while upgrading area flood control facilities. The Plan would leverage existing infrastructure and create a network for multimodal transportation that uses the existing flood control system in the San Gabriel Valley (SGV), located in the eastern region of the LA County Metropolitan area.

Overview

The core Plan Team consisted of LA County Public Works and Plan Partners, LA County Department of Parks and Recreation (DPR) and Watershed Conservation Authority (WCA), and the consultant team. The consultant team was led by Brown and Caldwell (BC) and included Moore Iacofano and Goltsman Inc. (MIG), Studio-MLA, KOA Corporation (KOA), Pacific Advanced Civil Engineering Inc. (PACE), and Catalyst Environmental Solutions (Catalyst). The goal of the Plan is to work with community and stakeholders to re-envision and transform the watershed into an interconnected network of more than 130 miles of bike paths, trails, and greenspaces that traverse 32 municipalities and unincorporated communities in the SGV.

The Plan will integrate values, goals, and needs of the cities, agencies, and community stakeholders within the Plan area, such as environmental justice and health advocates, youth, alternative mobility groups, area residents, and businesses.

The Plan Team kicked off this effort in the summer of 2019 and quickly adapted and reformulated in April 2020 to address the limitations and evolving health protocols and social movements of the COVID-19 pandemic.

Objectives

The Plan Team facilitated engagement activities using various materials, engagement platforms, social and digital media activities, workshops, presentations, and other public-facing activities with adaptive measures to track effectiveness. The equity strategy focused on the following engagement activities to address historically underserved communities to ensure their inclusion in the SGV Greenway Network process and outcomes:

- Build awareness and capacity among residents, communities, and other stakeholders about the SGV Greenway Network planning process, opportunities, and potential projects.

- Ensure key stakeholders understand and participate in the process and that all stakeholders have equitable access to the resources they need.
- Create an accessible process with a variety of engagement options and platforms (e.g., time, location, language, and non-digital options) to encourage participation in the SGV Greenway Network planning and use, including capacity building when necessary to ensure equitable participation.
- Develop vision and priorities with input from a cross-section of audiences and stakeholders throughout the SGV Greenway Network, focusing attention on historically underserved communities in the region.
- Demonstrate transparency through open and ongoing interaction with the community throughout the planning process and clear communication about how public input will be incorporated in design and outcomes.
- Ensure outcomes from the Plan reflect the needs of and prioritize benefits to historically underserved groups.
- Identify community needs for the future SGV Greenway Network.

Section 2: Major Themes and Feedback

Section 2 summarizes the major themes, feedback, and key locations provided by the community during all the engagement events. This includes comments made during the in-person workshops and pop-up events, as well as responses submitted in completed Alternatives Worksheets (e.g., physical comment cards), the Virtual Open House, and online surveys. Locations of all pop-up events, flyers, and community workshops are shown in Figure 1 below. The Plan Team worked diligently to geographically disperse engagement activities and educational opportunities throughout the Plan area. Refer to Appendix B-2 "About Respondents" for an overview of respondents providing input to the Plan.

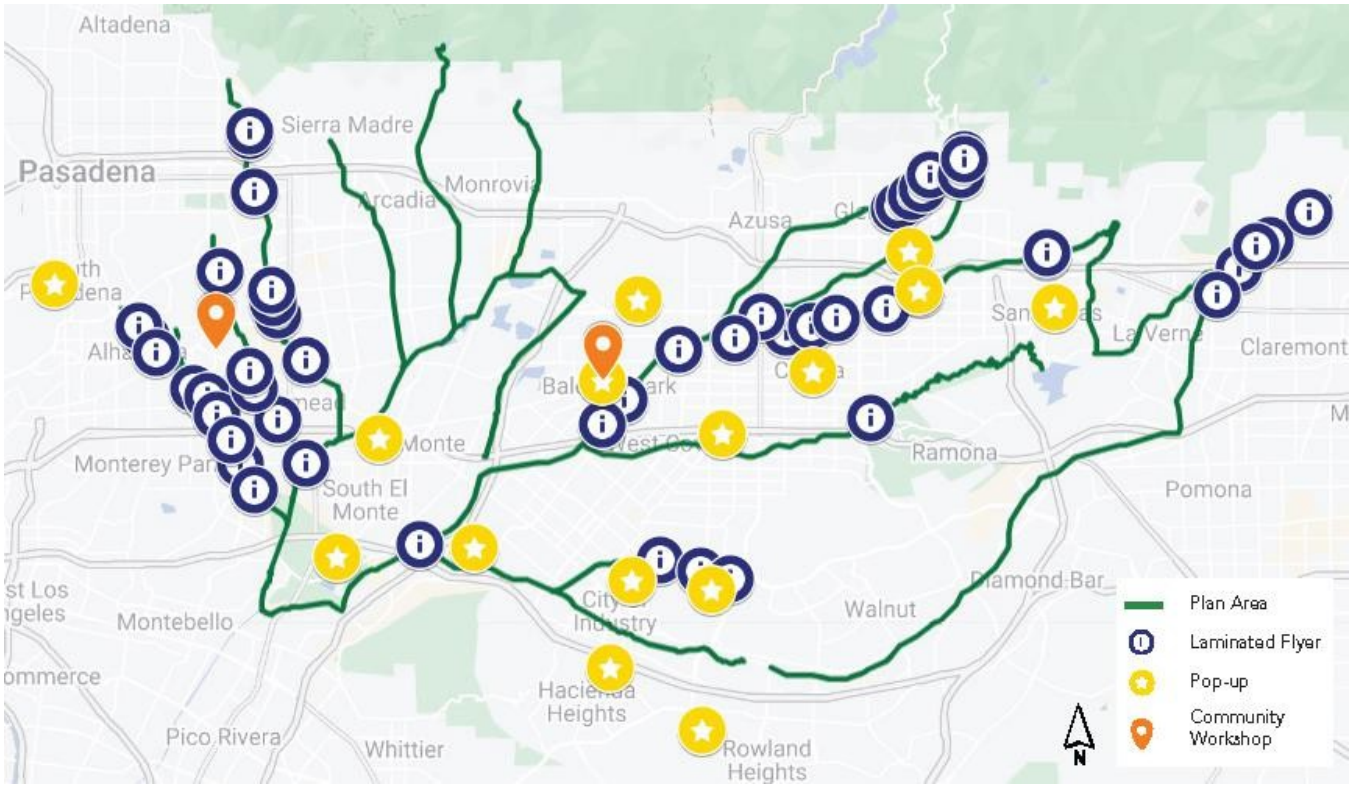

Figure 1. Plan Area

Respondents were generally in favor of the implementation of the SGV Greenway Network throughout the engagement process.

Key Themes

Uses

The SGV Greenway Network is meant to be a flexible network of recreational spaces for residents of all ages and abilities. Participants emphasized that youth, seniors, people with disabilities, and families should be able to easily connect to and use the SGV Greenway Network. Participants shared

that the SGV Greenway Network is an opportunity to leave a legacy of recreational, natural, and transit assets for future generations to use and enjoy.

- ***Multi-use Paths*** **–** Ensure that the SGV Greenway Network has pathways that are accessible and safe for walking, biking, running, riding horses, rollerblading, or skateboarding. Participants asked questions regarding ground covers for paths since some types impact access. Some community members shared safety concerns about users, specifically children, going over the barriers to the rivers and washes.
- ***Resting Spaces*** **–** Create opportunities for rest by integrating seating, water fountains, water refilling stations, and restrooms for SGV Greenway Network users to relax or take a break. Participants identified seniors and families as the likely primary users for rest spaces.
- ***Gateway Spaces*** **–** Create transitional, recreational spaces with seating, shade, lighting, picnic tables, water fountains, and event spaces in key SGV Greenway Network locations near the streets to make the SGV Greenway Network visible, easily accessible, and active for the adjacent community. Ideas shared were to create community gathering spaces for youth programs (e.g., Girl Scouts, community clean-ups, etc.) and multi-use spaces (e.g., amphitheaters, outdoor classrooms, etc.). There was some interest in placing vehicular parking opportunities to open the SGV Greenway Network to outside visitors or other SGV residents who are not directly adjacent to the space.

  Ensure bike and pedestrian paths align safely and seamlessly with existing infrastructure and future SGV Greenway Networks. Most areas that were identified as potential gateways were in existing parks and edges of the network branches. Key locations along the washes include but are not limited to Eaton Wash, Little Dalton Wash, Walnut Creek, Puente Creek (Nelson Avenue, Hacienda Boulevard, and Temple Avenue), San Jose Creek (Fullerton Road and 3rd Avenue), and San Gabriel River (Santa Fe Dam).
- **Commuting Connection** – Utilize and further implement the SGV Greenway Network as a route to commute to schools, work, shopping, and services. Connect the SGV Greenway Network with existing trails, parks, transit networks, neighborhoods, civic centers, and shopping centers.

Access

The implementation of the SGV Greenway Network has the potential to create and enhance physical connections beyond the network. The SGV Greenway Network is centered around the Rio Hondo and San Gabriel Rivers expanding east and west along various channels.

- ***Active Transportation*** **–** Align future bike and walking paths with existing infrastructure in the adjacent municipalities to create a continuous and seamless network of paths for pedestrians and cyclists. Collaborate and coordinate with partners and local jurisdictions' existing efforts and plans for active transportation, and with neighboring cities that do not have existing bike lanes, paths, or sidewalks.
- ***Seamless Gateway Points*** **–** Use existing parks, trailheads, schools, vacant lots, transit centers, and LA County land along the washes with ample space and the capacity to install paths and amenities for SGV Greenway Network users. Consider the location and positioning of potential destinations adjacent to the SGV Greenway Network in terms of foot traffic, existing infrastructure, and types of adjacent services for new gateway points and destinations.

Many community members mentioned a lack of knowledge regarding which parks and trails exist in their areas as they may not be obvious to the general user. Community members did identify a variety of major streets and parks where there is potential for expanding access that would be visible to more potential users (listed below by region):

- West San Gabriel Valley: San Bernardino Freeway (Interstate 10), San Gabriel River Freeway (Interstate 605), Eaton Canyon Trailhead, Almansor Park, Whittier Narrows Recreation area, Los Angeles County Arboretum and Botanic Garden, Peck Road Water Conservation Park, Ramona Boulevard, Mission Road, Main Street (Alhambra), and Valley Boulevard.
- Northern San Gabriel Valley: Foothill Freeway (State Route 210), Foothill Boulevard (Route 66), Arcadia Community Regional Park, Santa Anita Dam, Monrovia Canyon Park, Big Dalton Wilderness Area, Santa Fe Dam Recreation Area, Crystal Lake, and San Gabriel Mountains.
- South San Gabriel Valley: Pomona Freeway (State Route 60), 7th Street, Gale Avenue, Hacienda Boulevard, Echelon Avenue, Temple Road, Salt Lake Avenue, Clarke Avenue, Workman Mill Road, La Puente, Puente Hills Mall, Peter F. Schabarum Regional Park, Skyline Trail, and West Covina Plaza.
- East San Gabriel Valley: Mt. San Antonio College, Bonelli Park / Puddingstone Lake, South Hills Park, Ganesha Park, Pomona Fairplex, Live Oak Canyon, Claremont Hills Wilderness Park, and Thompson Trail.

- ***Continuous Paths*** – Ensure that the paths are open and in good condition to provide safe and consistent experiences. Consider the heights and widths of the paths and surrounding roads and bridges that may obstruct views and use of the space. Currently, where parts of the SGV Greenway Network are operational, many community members are not aware of what is open and where there are gaps in the path thus requiring more trip planning. Community members shared that updated wayfinding signage and continuous paths for cyclists, pedestrians, and equestrians promote safe travel and access to the space.
- ***Equestrian Paths*** – Incorporate more opportunities for equestrian access, especially in areas with existing equestrian facilities and trails. An enhancement that was requested was a new trail along San Jose Creek from 7th Street to Avocado Heights.
- ***Public Transit*** – Create connections with routes, stops, and transit centers for buses, light rails, and trains that service the SGV. Access to public transportation to and from the SGV Greenway Network opens opportunities for other users throughout the region and can help users return to their original location. Community members identified opportunities in specific areas for public transit in areas like San Marino, El Monte Transit Center, and the Metro stations.

Amenities

Amenities refer to a space's various physical features that influence how the immediate space is used and feels. Participants shared that they would like to use the future SGV Greenway Network for recreational purposes and as an escape into nature. The community shared ideas that support the safe and comfortable use of the potential SGV Greenway Network by potential patrons of all ages and abilities.

- ***Bicycle Features*** **-** Incorporate bike racks, repair stations, lockers, protected paths, bike skills parks, and amenities at various locations to promote bike use and visibility to users. Some shared ideas about measuring the number of bicycles at a location for a certain period and collocating bike shops and rental businesses throughout the SGV Greenway Network.
- ***Dog Amenities*** **–** Include features for dogs including dedicated park space, dog runs, pet waste bags, and pet waste disposal bins to give pet owners more recreational options.
- ***Natural Spaces*** **–** Incorporate more drought-resistant native plants and trees for shade to cool and improve environmental health and restore natural habitat for wildlife. Consider the height of the tree canopy and potential shade structures. Ensure that the paths preserve and protect wildlife as well as protect users from wildlife to make sure community members can access nature in urban and suburban SGV.
- ***Wayfinding*** **–** For ease of use, install consistent and frequent signage in the form of mile markers, maps, destination signage, and transit signage to improve connections to the adjacent neighborhoods, destinations (e.g., shopping, food, and services), and transit connections to travel throughout the region. Create and utilize a simple and recognizable signage style for wayfinding and amenities specific to the SGV Greenway Network. Coordination with the various agencies and cities adjacent to and beyond the SGV Greenway Network will be necessary to assess locations for the signs, styles of signage, and potential destinations and connections to be listed. Consistent wayfinding amenities allow users to orient to their surroundings by instilling confidence to explore potential destinations in the SGV.
- ***Cultural Resources*** **–** Install cultural, informational, and historical signage throughout the SGV Greenway Network to incorporate community history, context, and education opportunities. Cultural and historical sites and events can honor the past and create spaces for community members to feel connected to the SGV Greenway Network through signage, art installations, picnic areas, and kiosks. Informational resources can include signs for native plant and animal descriptions, green infrastructure descriptions, and sustainable practice suggestions.
- ***Equestrian Features*** **–** Expand and enhance staging areas, hitches, and water tanks to provide more access to equestrians.
- ***Recreation Equipment*** **–** Continue to include exercise equipment and spaces along the pathways that are weatherproof, tamperproof, low power, and biomechanically correct outdoor fitness equipment, such as ellipticals, pull-up bars, and sports courts.
- ***Light Fixtures*** **–** Build in a network of ample energy-efficient lighting along the paths to enhance and secure the SGV Greenway Network experience when there is limited daylight (e.g., early morning, evening, night, and wintertime). Ensure areas with low visibility and lighting are safe, especially in underpasses and hard-to-reach parts of the SGV Greenway Network where community members may feel unsafe and vulnerable. Consider the impacts of light pollution as well as its effect on neighbors and wildlife.
- ***Safety Signage*** **–** Incorporate signage for user safety rules and restrictions to protect the users and surrounding neighbors. There were concerns regarding how users would potentially behave. Issues include but are not limited to personal safety, privacy, encampments, and cleanliness. Consider potential conflicts between users (e.g., pedestrians, cyclists, and equestrians) and animals that could be found (e.g., snakes, coyotes, etc.), restricted areas for electric bikes and electric scooters, and safe paths and facilities for families and users who may be alone.

- ***Online Resources*** – Consider the potential for a dedicated map app, existing maps, or a website for trip planning apps (e.g., Apple Maps, Google Maps, Waze, etc.), local resources, businesses, and events.

Maintenance

LA County Public Works is responsible for managing and maintaining the rivers and washes in the Plan area. There were concerns about future maintenance plans. Maintenance duties include but are not limited to removing waste, vandalism, landscaping, and equipment and facility upkeep. Consistent cleaning and maintenance needed to create a comfortable and safe SGV Greenway Network experience.

- ***Waste*** – Incorporate sustainable waste receptacles for landfill, recycling, and compost. Discourage dumping in the Plan area and remove waste consistently and frequently to maintain a clean pathway and improve the water quality of the waterways.
- ***SGV Greenway Network Damage*** – Ensure SGV Greenway Network features and amenities are weatherproof and tamperproof to prevent graffiti and damage to equipment, natural features, and facilities. Consider the impacts of rain and flooding events on the network infrastructure with regard to waste and facility capacity. Remove or fix any damaged amenities and features that were caused intentionally or unintentionally.
- ***Reporting*** – Coordinate maintenance reporting programs for neighbors and users to utilities for reporting dumping and suspicious activity. Consider incorporating cameras and a monitoring program at key locations to promote the safety and visibility of areas.

Safety & Security

Participants made comments referring to the safety of users and neighbors adjacent to the SGV Greenway Network as well as the safe use of amenities along the SGV Greenway Network. They expressed concerns that since the SGV Greenway Network lies in the middle of various municipalities and residential areas, implementing the Plan would make neighbors and businesses directly along the washes more vulnerable to security issues.

- ***Users and Privacy*** – Participants requested addressing safety vulnerabilities by promoting visibility and appropriate user behavior, integrating light fixtures, and establishing buffers for noise, light, and physical access with adjacent landowners. Many were concerned about an increase in existing issues such as people experiencing homelessness, gangs, people with weapons, burglaries, peering eyes, noise pollution, and light pollution. Community members expressed wanting to feel safe and secure in their homes and do not want to worry about strangers potentially accessing properties from streets or the SGV Greenway Network.
- ***People Experiencing Homelessness*** – Homelessness is a complex issue and is present in the existing SGV Greenway Plan area. Specific locations that were identified include the 210 Freeway at the Santa Anita Wash, Little Dalton Wash, Big Dalton Wash, and Live Oak Wash, the 60 Freeway at Thompson Creek, as well as all along the Rio Hondo River and San Gabriel River by the 605 Freeway.

  Community members expressed concerns about the presence and engagement of persons experiencing homelessness along the channels. They requested that the Plan activate the SGV Greenway Network with programming and activation, design techniques, providing transition

services, and conducting engagement to discourage and alleviate the pressures of persons experiencing homelessness. Community members commented coordination and engagement of persons experiencing homelessness will be needed to avoid further displacement and strained relationships with adjacent landowners.

- ***Environmental Justice Communities*** – Participants requested that the Plan ensures maintenance of the SGV Greenway Network in underserved communities to be implemented and maintained in an equitable fashion and not contribute to displacement of vulnerable landowners through the use of eminent domain or other forceful land acquisition processes. The SGV has many communities and pockets of underserved populations and communities that do not have access to green space. Many comments were shared regarding the preservation and maintenance of existing recreational spaces.
- ***Environmental Impact*** – Participants asked that the Plan consider the potential contact with hazardous places, plants, and animals to protect users and the natural environment. There were comments regarding incorporating animal crossings and removing invasive species to restore the native natural habitat. There was also a concern about being sensitive to the San Jose Creek area because of its proximity to potential pollution sites, including an existing battery recycling plant, the landfill, the 605 Freeway, and industrial and commercial businesses.

Plan Logistics and Feedback Incorporation

The engagement process was meant to build awareness of the Plan and generate ideas for the SGV Greenway Network. However, there were questions including who, when, and how the implementation will be funded and implemented. Weekly updates on engagement efforts and feedback were provided to the Plan Team so that communities insights were considered in the Plan's development. It was also ensured that the most recent content was presented in workshops and shared verbally in pop-up events to start conversations for potential implementation ideas. The SGV Greenway Network example Conceptual Designs and Design Guidelines and Standards were all informed by discussions and comments that were provided to the Plan Team.

Section 3: Feedback on Design Guidelines and Standards

The community made requests and comments for continuous multi-use paths, consistent signage, and welcoming gateways. The Design Guidelines and Standards will standardize the amenities and features of the SGV Greenway Network, including pathway configurations for rest spaces, pedestrians, and bicycles. The Plan Team offered ideas that provide community benefits that foster regional connections, environmental resiliency, personal and community health, and expanded local equity. Figures 2 through 4 depict example design visuals provided to community members.

Figure 2: Sample native plants that can be incorporated to the pathways to beautify and benefit the environmental health of the space.

Figure 3: Sample signage that can be incorporated into the pathways to help with wayfinding and standardize the look of the SGV Greenway Network.

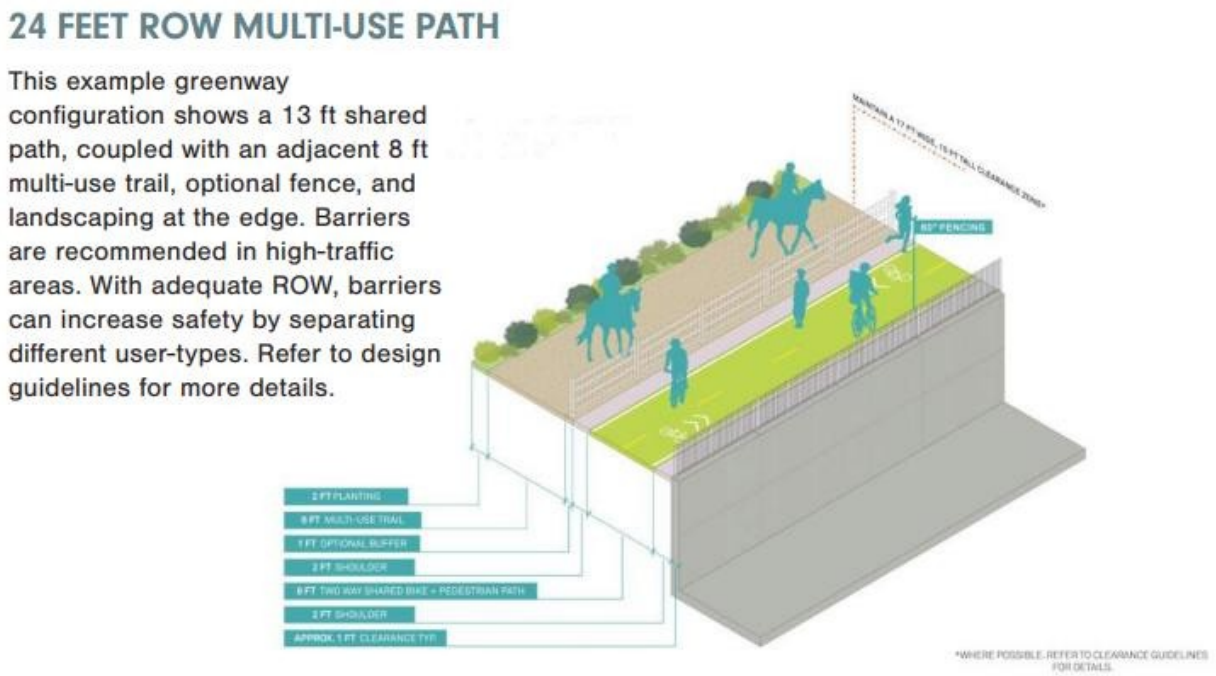

Figure 4: SGV Greenway Network 24-ft wide greenway cross-section example.

Section 4: Example Conceptual Designs

Comments from the engagement process reflected a desire for more recreational spaces. Some locations that were identified included existing recreation spaces and new access points. The Plan Team used five key lenses including Community, Equity, Circulation, Environment, and Synergy to prioritize the creation of ten example Conceptual Designs within the SGV Greenway Network segments.

The Conceptual Designs were presented to initiate conversations with municipalities and the community as inspiration for the implementation of the Plan (Figure 5). Conceptual designs include possibilities for stormwater management improvements and multi-use path features that align with participants' appeals for recreational spaces for personal and community benefit. Specific sites had additional potential due to location, existing site conditions, and surrounding uses.

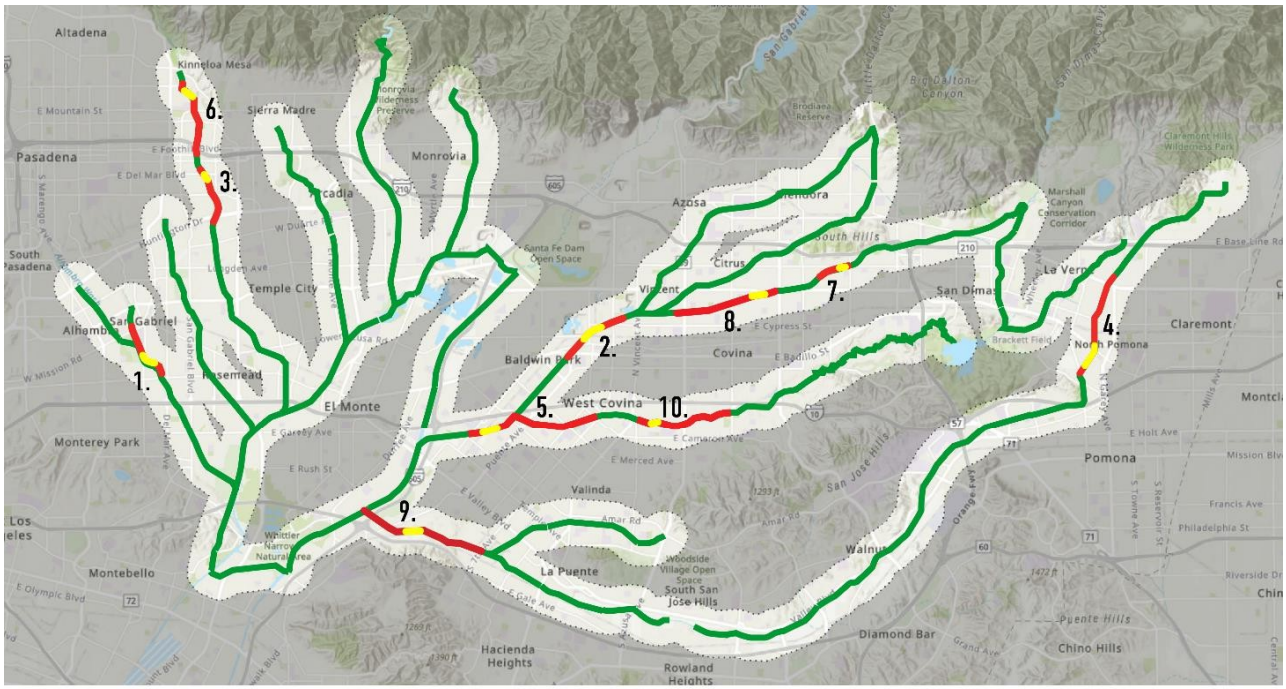

CONCEPT AREAS
1. ALHAMBRA WASH AT VINCENT LUGO PARK
2. BIG DALTON WASH AT HILDA SOLIS PARK
3. EATON WASH AT EATON BLANCHE PARK
4. THOMPSON CREEK AT THE FAIRPLEX
5. WALNUT CREEK AT SYHRE PARK
6. EATON WASH AT SPREADING GROUND SITE
7. SAN DIMAS WASH AT ARROW HIGH SCHOOL
8. SAN DIMAS WASH AT HOLLENBECK PARK
9. SAN JOSE CREEK AT POCKET PARK
10. WALNUT CREEK AT POCKET PARK

N
0 1mi 2mi
Plan Area
Proposed Alignment
Concept Area

Figure 5: Example Conceptual Designs

The Conceptual Designs were developed based on feedback received from stakeholder groups that represented the needs, issues, and concerns of the respective groups that they represent. The potential Conceptual Designs considered the feedback, which resulted in the following items that were incorporated into the Conceptual Designs, as follows.

Stormwater Management

The primary use of the existing network of washes and rivers is the conveyance of stormwater. The Plan would leverage funding from the Safe Clean Water Program to capture and infiltrate dry weather flows from several Conceptual Design sites. Integrating stormwater management has the potential to provide environmental benefits and maintenance of facilities, will reactivate the natural water cycle, improve the water quality, and positively impact the vegetation and air quality in the Plan area. Installing new bioswales, bioretention, subsurface infiltration, trees for shade, permeable pavement, and educational signage would support the stormwater and environmental components of the SGV Greenway Network and build awareness of its benefits.

Multi-use Paths and Gateway Spaces

The primary goal of the Plan is to improve recreational opportunities and mobility within the Plan area. The Plan will align with existing path and park infrastructure and create new paths and access points to expand the network. Considering the community's requests for more accessible recreation space and natural spaces, implementing multi-use paths and trails that community members on multiple modes and abilities can use and access is a top priority. Ensuring there are continuous opportunities for equestrian use, walking, running, biking, and sitting to support community recreation, and physical and mental health.

Incorporating welcoming recreational opportunities through combinations of amenities supports activities and a sense of place for neighborhood residents. The Plan Team and community offered various ideas including but not limited to public artwork, native drought-resistant planting, community gardens, shade, gathering spaces, restrooms, seating, small picnic areas, kiosks, signage, play features, exercise equipment, and overlooks. Many community members shared that they enjoy various features and amenities of their existing local and regional parks but may travel from far away or do extensive planning to ensure a pleasant experience. Gateway parks and spaces in new and existing sites are used to invite visitors, activate the space, and enjoy nature. Safety concerns will require further coordination with municipalities and communities; however, attracting eyes and activity on the SGV Greenway Network can deter negative behavior.

Connectivity

The Plan considers the adjacent uses and infrastructure to align, enhance and extend SGV Greenway Network access through various modes of travel, including vehicles, public transit, bicycles, and on foot. Understanding the conditions of the roads (e.g., road configurations, features, vehicle miles travel, vehicle speed, etc.) and land uses (e.g., landowners, jurisdictions, etc.), informs implementation approaches and assesses what is needed in a specific site in addition to community feedback.

Community feedback indicated desires for safe access points, bike infrastructure, equestrian infrastructure, wayfinding, and coordination with public transit. These bolster the Plans goals and ideas to use the SGV Greenway Network for recreation and potential commute routes for work, schools, and services. Expanding the connections would create more physical access on a local and regional scale.

Neighborhood Asset

The SGV Greenway Network has the potential to be a regional and local asset for the community for educational and cultural purposes. The access points and reach of the washes and rivers intersect with areas that have a rich local history, underserved communities, and have a lack of recreational space and natural space. Suggestions offered include educational opportunities for adjacent schools, public art from local artists, and community gathering spaces as ways to attract local use.

In addition to the expansion in recreation, many community members thought the SGV Greenway Network could be a unique destination for the SGV attracting locals and tourists using historical signage in various sites to honor first nations, recognize local landmarks, and learn about how the SGV grew. The gathering and learning opportunities allow community members to take pride in their community and learn about its historical impact.

This page intentionally left blank.

Section 5: Community Engagement

The Plan's community engagement strategy aimed to reach the various stakeholders with interests in the SGV Greenway Network. The strategy included promotional materials, multiple types of social and digital media engagements, and descriptions of the workshops, Steering Committee presentations, and other public-facing activities, such as a dedicated website, an online map-based survey, and pop-up events throughout the SGV Greenway Network.

Some meetings and engagement activities were moved online to adhere to LA County guidelines around COVID-19. The team was able to successfully conduct the planned staff meetings, community engagement, and workshops online utilizing Zoom and Microsoft Teams. Once COVID-19 restrictions were lifted, in-person pop-up events and two community workshops were safely carried out at various sites in LA County.

Engagement Materials

Engagement materials included the development of an SGV Greenway Network brand, website, promotional materials, and social media material. All engagement materials can be viewed in Appendix A.

Plan Identity

The San Gabriel Valley Network logo and branding are inspired by the San Gabriel Mountains and the landscape itself with earth tones of blues and greens and a mountain scene. All SGV materials, including posters, flyers, PowerPoint presentations, and the website, utilize the branding color palette of shades of green, blue, and black. All materials are designed with the aim of legibility and accessibility for all viewers (Figure 6).

As part of the community engagement phase, give-away items (swag) were purchased to help increase public awareness of the Plan, as shown in Table 1. All items were branded with the official Plan logo and colors. The swag items were designed to be durable, useful items that would last until the SGV Greenway Network emerges and to raise the Plan profile, foster ongoing awareness after the engagement activity is completed, and generate goodwill from participants who received a gift.

Table 1: Swag purchased by type.

Item
Silver Metal Water Bottle
White Plastic Bike Water Bottle
Tote Bag
Pens

Figure 6: Swag material at a pop-up event.

Website

The SGV Greenway Network website, launched in 2020, is public facing and houses information related to the Plan. The website is managed by the Plan Team with access to keep the website current with the latest events, documents, presentations, and meeting notes. The purpose of the website is to provide details on the Plan goals as well as upcoming community events, current materials related to designs, workshops, and meetings, and as a platform to provide feedback and receive updates. All comments submitted to the website are available in Appendix G.

The website provides a brief history of the area concerning flood control channels and the potential use of LA County Flood Control District (District) access right-of-way as community resources. From August 8, 2021, to August 8, 2022, the top two viewed pages were the home page (5,787 views) and the "Explore the Network" page (1,234 views). On average, viewers engaged with the website for one minute and 22 seconds.

The website is formatted to work on both computers and smartphones for website navigation; 51.5% of users accessed the site from their phones, and 47.6% of users accessed the site from a computer. The website is programmed to allow users to choose the content language in English, Chinese, or Spanish. The most popular selected language was English (2,553 users) then Spanish (30 users) and Chinese (11 users). The website link was shared throughout the engagement process through presentations, pop-up event materials, and social media, as shown in Figure 7 below for the "Explore the Network" page of the website.

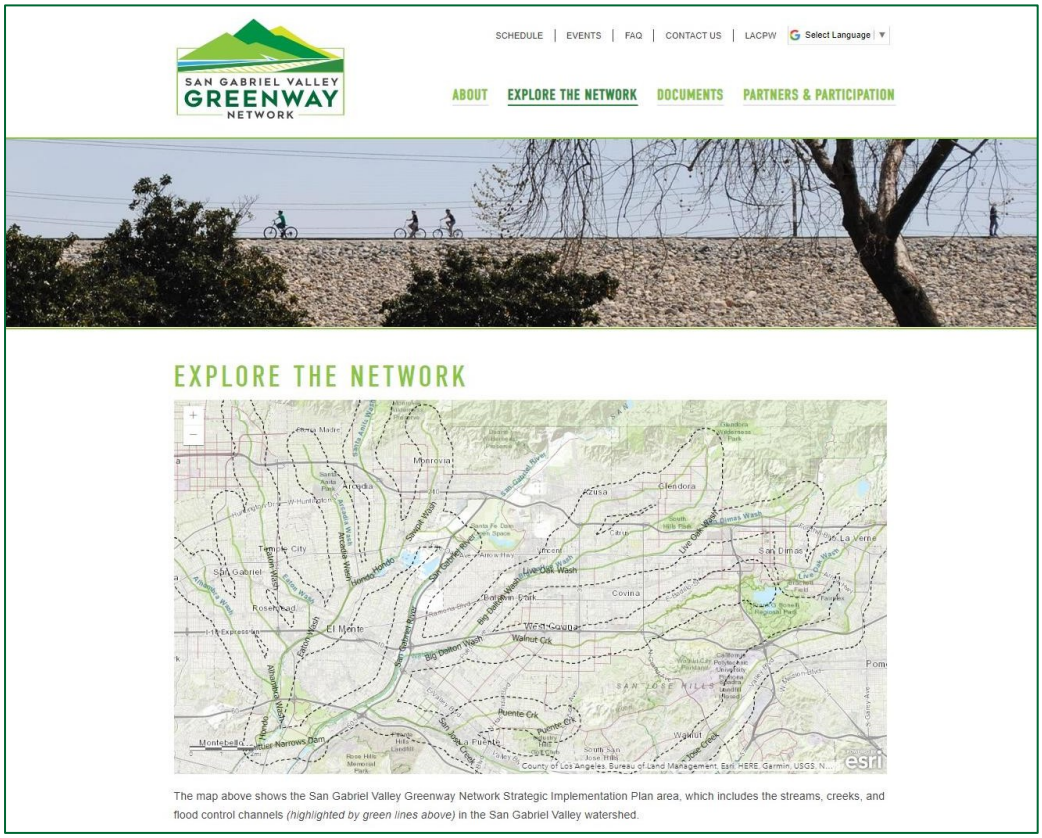

Figure 7: Screenshot of the "Explore the Network" webpage.

Promotional Materials

Various promotional materials were developed for the Plan. The promotional materials aimed to spread the word about the Plan, encourage community members to take the survey, and to increase attendance at workshops. The printed material was shared with the hope that individuals would take it home, do more research on their own, take the survey, and share it with their family and friends.

Promotional materials included a factsheet, social media imagery, workshop flyers, and survey flyers (Figure 8). Factsheets had background information, key goals, community benefits, and resources for the Plan. The factsheets were printed in English, Spanish, and Chinese languages and posted at regional parks and community centers as well as handed out during pop-up events and in-person workshops. Materials were posted on the websites and emailed to community members who had signed up to receive updates through the website, survey, and meeting sign-ups. Digital materials, including social media posts, were developed for each community workshop and promoted on various social media platforms (Figure 9).

Figure 8: Factsheets presented at a pop-up event.

Figure 9: Social media graphic for the June 2022 Workshops on the LA County Public Works Instagram.

Email Blasts

Community members were invited to sign up for email updates through the website, workshop registration, in-person sign-up, and the survey. Emails were sent prior to workshops to invite community members to register and attend the event, so they could provide their input. The emails included a Plan overview, workshop objectives, dates, registration, and Zoom meeting information.

Laminated Posters

As recommended by Nature for All, a Steering Committee member, the idea for laminated posters stemmed from one of the community workshop discussions. Laminated posters and were developed and posted in strategic locations along the Tier 1 priority areas of the Plan. Appropriate residential areas to post the posters which would be in areas with pedestrians and bike riders and easily visible

to passersby. The 11-inch by 17-inch posters contained information about the Plan, the website address, and a link to the project survey and were laminated to withstand rain and other natural elements.

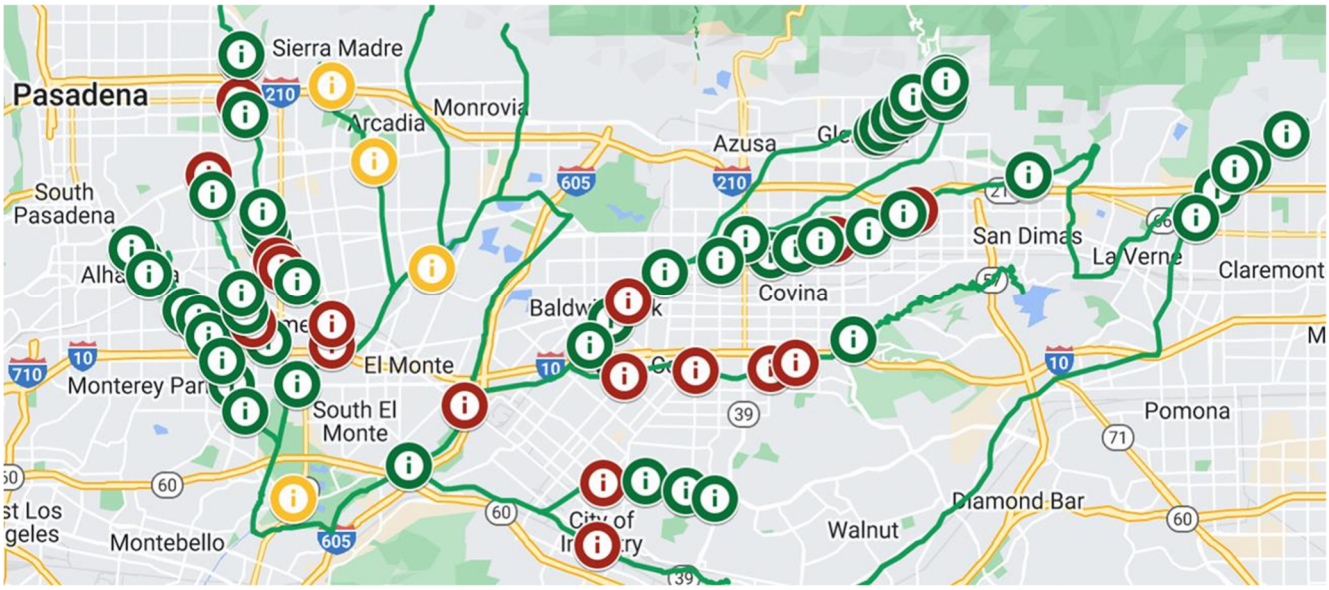

Figure 10: Posting Locations of Laminated Posters

Plan Team members visited the Plan area on three separate occasions and installed zip-tied laminated posters on the fences along the channels owned by LA County Public Works, as shown in Figures 10, 11 and 12. In some instances, a location identified online as a good place for posting was not accessible or appropriate for posting once accessed in person. The Plan Team took photos of all postings and kept track of which locations were successfully posted. Approximately 50 laminated posters were posted in April and May 2022.

A key goal of these postings was to motivate community members to participate in the online survey. A QR code and link specific to the laminated posters were added to the flyers to track the effectiveness of co-locating the flyers with the Plan area. There were 87 responses to the survey that originated from the laminated posters.

Figure 11: Laminated posters along the Big Dalton Wash in Glendora.

Figure 12: Laminated posters along the San Dimas Wash in Glendora.

Social Media

Social media images were created for online use to promote online and in-person workshops. For each workshop, two sets of social media posts were created. The first set of posts included the date and time of the workshop, workshop topic, and link to online registration and was publicized online a few weeks in advance of the workshop to encourage registration. The second set of posts contained the workshop date and topic, served as a reminder to join, and were posted online the week of and day of the workshops.

LA County Public Works publicized the promotional materials across their social media platforms, including Instagram, Twitter, Facebook, and Nextdoor, as shown in Figures 13 and 14. Plan Partners, Steering Committee members, and community groups, including Nature for All, ActiveSGV, WCA, and LA County Public Works, were involved in the process and shared the posts on their social media pages. Plan Team members who have networks in the SGV also shared social media posts in their circles of Facebook groups.

LA County Public Works summarized the metrics for the social media impressions (the number of views) and engagements (the number of clicks and reactions) for each workshop series, as shown in Table 2.

Table 2: Social media metrics

	Fall 21	Winter 2022	Spring 2022	Totals
Instagram Metrics				
Impressions	1,808	1,278	1,441	4,527
Engagement	39	31	45	115
Twitter Metrics				
Impressions	4,073	22,324	399	26,796
Engagement	119	45	4	168
Facebook Metrics				
Impressions	N/A	N/A	6,154	
Engagement	N/A	N/A	118	

Figure 13: Instagram post screenshot for the June 2022 workshop series.

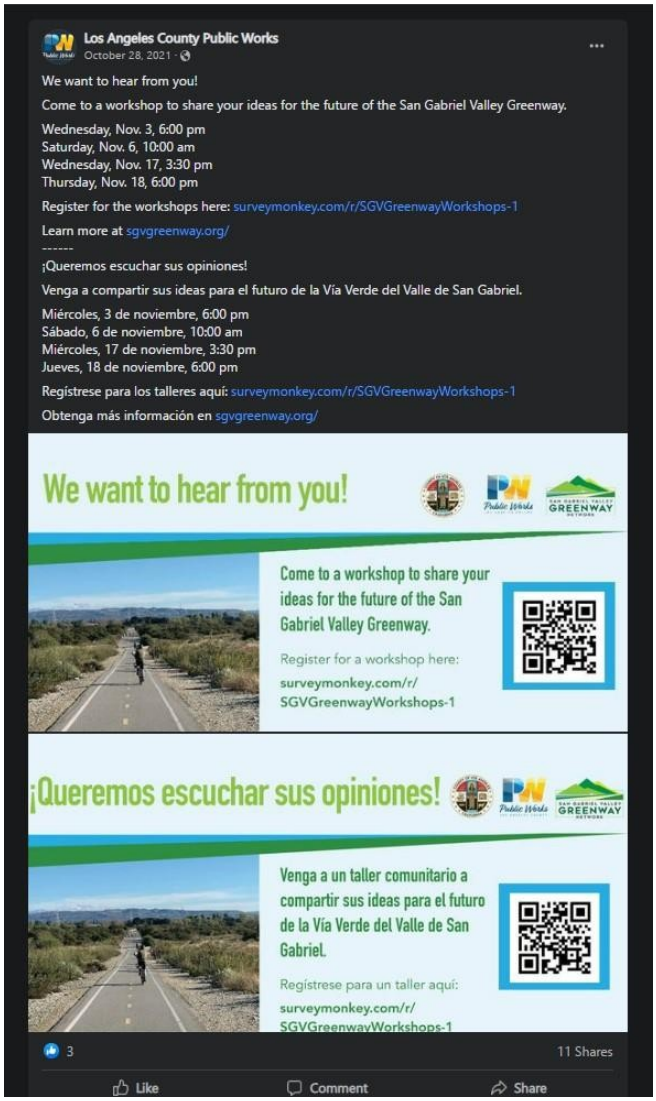

Figure 14: Facebook post screenshot for November 2021 workshop series.

Engagement Activities

Steering Committee

The Steering Committee was organized by LA County Public Works, and the meetings were facilitated by BC, MIG, KOA, Catalyst, PACE, and Studio-MLA. Steering Committee members were selected based on expertise in policy, technical skills, and community matters. The committee included the District, LA County Supervisorial Districts 1 and 5 (LACSD), Southern California Association of Governments (SCAG), San Gabriel Valley Council of Governments (SGVCOG), ActiveSGV, San Gabriel Valley Conservation Corps (SGVCC), Trust for Public Land (TPL), San Gabriel and Lower Los Angeles Rivers and Mountains Conservancy (RMC), Nature for All, and the Los Angeles City/County Native American Indian Commission (NAIC). Steering Committee members were tasked with considering plans from holistic perspectives, seeking opportunities for a unified vision with recognition of the diversity in goals and needs in the SGV communities.

The Steering Committee met every two months since April 2020 via Teams for two hours to cover topics related to the current phases of the Plan. Steering Committee members were asked to share their opinions and expertise based on their backgrounds and community knowledge to help guide the direction of the Plan and anticipate community needs. The Plan Team presented technical and engagement updates to the group, and meeting minutes and presentations were posted on the website for the public to review after the meetings. The Steering Committee was also asked to assist in advertising and promoting engagement activities, such as the survey, workshops, and pop-up events.

Map-based Survey

A map-based survey was developed for the purpose of collecting feedback from residents and potential SGV Greenway Network users about the places, activities, and services that they have interest in using. All questions were optional; some questions allowed participants to select two or more answer choices, resulting in total counts greater than the number of respondents. The survey was available in English, Spanish, and Chinese language formats. A total of 1,546 community members completed the survey, with 507 paper survey responses and 1,039 online responses.

Extensive engagement was completed to promote the survey through email blasts, flyers, workshops, and pop-up events. The survey period was from October 14, 2021, to July 30, 2022. Flyers with custom QR codes linking the survey were developed for specific organizations to gauge participant responses by organization, as shown in Table 3. WCA created a paper version of the survey to accommodate potential respondents who may have technological barriers. A complete summary of survey results and promotional survey materials can be viewed in Appendix B.

Table 3: Measure of how the survey was accessed.

Unique QR Link Response by Organization	Percent
Active SGV	0.1%
Amigos de Los Rios	1.3%
Nature for All	3.3%
Women's Club	19.0%
Paper Surveys	32.8%
Location based Flyers	5.6%
Website Link	37.9%
Total	**100.0%**

The survey had 16 questions overall, with seven mapping questions for potential locations for uses, amenities, access, destinations, equestrians, concerns, and where their homes were approximately. There were also six supplemental questions for the Plan topics and three demographic questions. The paper surveys asked comparable questions; however, not every response was associated with a location. Figures 15 and 16 depict where respondents placed pins for areas of the SGV Greenway Network that they were likely to use and what types of amenities they envision, respectively.

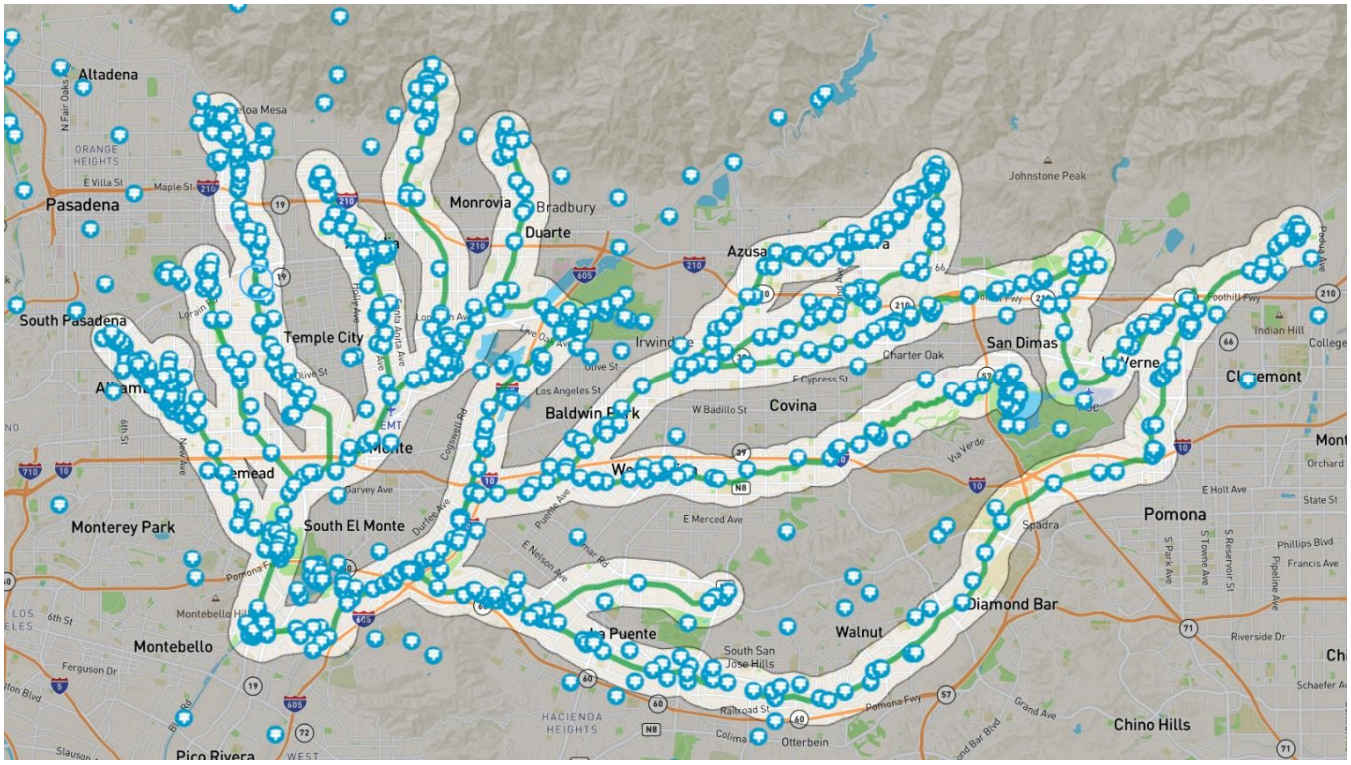

Figure 15: Map of pin responses to the survey question "What areas of the SGV Greenway Network would you likely use and how?"

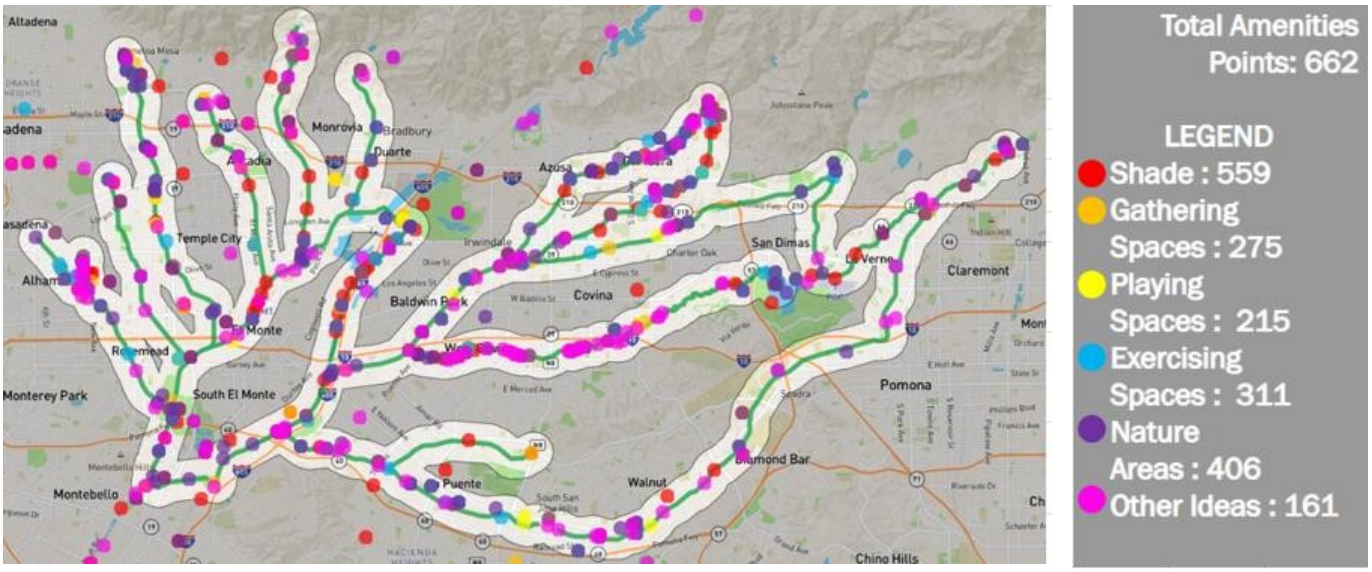

Figure 16: Map of pin responses to the survey question "What areas of the SGV Greenway Network would you likely use and how?"

Community Pop-up Events

The SGV Greenway Network Plan Team hosted 18 pop-up events during a variety of community events and at key locations in the SGV. The goals of the pop-up events were to build awareness and gather feedback regarding the Plan. The pop-up events were meant to intercept community members at existing recreational facilities or community events. The pop-up events were held during a transitional period of the COVID -19 pandemic, between December 2021 through July 2022. Staff upheld all COVID-19 guidelines and safety precautions directed by LA County Department of Public Health. Participants were able to attend pop-up events freely and attend as many pop-up events as they liked. Promotional and organizational materials for the pop-up events can be viewed in Appendix C.

The pop-up events had similar layouts and materials and were conducted in the same manner to ensure participants had comparable experiences. The pop-up events included a series of display posters summarizing the Plan overview, potential features, and potential configurations. Materials passed out to participants included a factsheet and survey flyer, both available in English, Spanish, and Chinese languages, as well as SGV Greenway Network branded swag, including bags, reusable aluminum water bottles, reusable plastic water bottles, and pens.

MIG researched and contacted local agencies and organizations to build interest and find opportunities to host pop-up events at parks, trails, and existing events (e.g., Farmers Markets, Earth Day, Arbor Day, etc.). Table 4 provides a list of pop-up event locations and participant tracking. Pop-up event dates and locations were posted on the SGV Greenway Network website and shared with community agencies and organizations to promote attendance. Various combinations of the Plan Team staffed the pop-up events based on availability and location. The majority of the pop-up events had a bilingual Spanish-speaking staff member.

The discussions that took place during these events were informal and informative. Plan Team members shared an overview of the Plan and described a vision of the potential uses, features, and configurations. The Plan Team encouraged and incentivized community members to take the online map-based survey and collected any verbal comments or feedback on sticky notes. Figures 17 through 26 show team members interacting with community members during various pop-up events.

Table 4: List of pop-up event locations and number of participants

#	Event	Date and Time	Number of Participants (Approximate)
1	Whittier Narrows Recreation Area	Saturday, December 18, 2021, 9:00 am – 2:00 pm	40
2	Peter Schabarum Regional Park	Saturday, January 8, 2022, 9:00 am – 2:00 pm	60

#	Event	Date and Time	Number of Participants (Approximate)
3	Santa Fe Dam Recreation Area	Saturday, January 15, 2022, 8:30 am – 1:00 pm	70
4	South Hills Park	Saturday, February 5, 2022, 8:00 am – 12:00 pm	20
5	Encanto Park	Saturday, March 5, 2022, 8:00 am – 12:30 pm	45
6	City of Industry – Expo Center Walkway	Saturday, March 12, 2022, 8:00 am – 12:00 pm	17
7	West Covina Farmers Market	Saturday, April 2, 2022, 9:00 am – 1:00 pm	20
8	Covina Farmers Market	Friday, April 8, 2022, 5:00 pm – 9:00 pm	20
9	South Pasadena Farmers Market	Thursday, April 14, 2022, 4:00 pm – 8:00 pm	55
10	City of La Puente Easter Egg Hunt	Saturday, April 16, 2022, 10:00 am – 1:00 pm	40
11	Whittier Earth Day	Saturday, April 23, 2022, 9:00 am – 12:00 pm	25
12	Hacienda Heights Earth Day	Saturday, April 23, 2022, 11:00 am – 2:00 pm	30
13	San Dimas Arbor Day	Saturday, April 30, 2022, 10:00 am – 1:00 pm	55
14	Baldwin Park Father's Day Ceremony	Saturday, June 18, 2022, 9:30 – 1:00 pm	30
15	Baldwin Park Concert Series	Thursday, July 21, 2022, 5:00 pm – 9:00 pm	100
16	El Monte Bus Station	Thursday, July 28, 2022, 12:00 pm – 5:00 pm	50
17	Baldwin Park Concert Series	Thursday, July 28, 2022, 5:00 pm – 9:00 pm	100
18	Gladstone Park	Thursday, July 30, 2022, 8:00 am – 1:00 pm	30
		Total Number of Participants Engaged	**777**

Figure 17: Pop-up event at Whittier Narrows.

Figure 18: Pop-up event at Schabarum Regional Park.

Figure 19: Pop-up event at Santa Fe Dam.

Figure 20: Pop-up event at Encanto Park.

Figure 21: Pop-up event at West Covina Farmers Market.

Figure 22: Pop-up event at Covina Farmers Market.

Figure 23: Pop-up event at South Pasadena Farmers Market.

Figure 24: Pop-up event at Hacienda Heights Earth Day at Steinmetz Park.

Figure 25: Pop-up event at San Dimas Arbor Day.

Figure 26: Pop-up event at Father's Day Ceremony in Baldwin Park.

Community Workshops

The Plan Team hosted three series of community workshops. The first round was in November 2021, the second was in February 2022, and the third round was in June 2022. MIG facilitated the logistics of the workshop, interactive activities, and discussions as well as presenting engagement updates at each workshop. LA County Public Works staff answered questions and prompted participants to be aspirational with their ideas and be open with their concerns. BC and Studio-MLA described the Plan overview, Design Guidelines and Standards, and example Conceptual Designs for potential future implementation of the SGV Greenway Network.

Participants were invited through social media, email blasts, and phone calls to various organizations and agencies that MIG had researched from the pop-up event coordination. Community members were requested to register to gauge the number of workshop participants. The workshops in each series were held at varying times and dates with the goal of being accessible to varying audiences. All promotional materials, workshop presentations, and workshop summaries for the three-workshop series can be viewed in Appendix D (Community Workshop Series 1), Appendix E (Community Workshop Series 2), and Appendix F (Community Workshop Series 3).

Every workshop presentation had Spanish language interpretation available and began with a welcome from the Plan Team, a land acknowledgment of the first peoples of the ancestral land, and an overview of the workshop agenda. There were also open discussion periods when community members were able to openly ask questions and make comments. Workshops closed with an overview of key themes and next steps. Most workshops were held virtually on Zoom to adhere to LA County guidelines around COVID-19; however, the third series was held in-person at locations within the Plan area.

Community Workshop Series 1 – Fall 2021

This virtual series had four community workshops and was the first effort in November 2021 and was intended for community members to familiarize themselves with the Plan. The community workshops served to educate the community about the purpose and goals of the Plan, build an understanding of the planning process, gather feedback on amenities, uses, and potential concerns, and promote the Plan. The dates and times of the four workshops are detailed in Table 5. Various dates and times were offered with the goal of reaching as many community members as possible.

Interactive activities during the workshops included the chat feature on the virtual platform, digital polling, followed by small group discussions to generate ideas and draw out concerns. Polling set the stage for the discussions by asking the following:

- What would you most likely use the SGV Greenway Network for? (Multiple choice)
- What factors are most important to you for the SGV Greenway Network? (Multiple choice)
- On a scale of 1-5, how likely are you to use the SGV Greenway Network once complete?

Small group discussions allowed participants to get into specific issues, ideas, and locations. Every room had a notetaker, content experts from BC, KOA, and Studio-MLA, LA County Public Works staff, and was facilitated by MIG. All participants were organized into even groups.

Small group questions included:

- What amenities excite you the most about the SGV Greenway Network?
- What amenities would be most beneficial for your community? (Parks, shading, equestrian trails, etc.)
- Where would you like to see these amenities?
- What concerns do you have with or about the SGV Greenway Network?
- How can we better spread the word about the SGV Greenway Network?

Table 5: November 2021 Community Workshop dates and number of participants.

Workshop	Date and Time	Participants
Workshop 1	Wednesday, November 3, 2021, 6:00 – 7:30 pm	31
Workshop 2	Saturday, November 6, 2021, 10:00 – 11:30 am	11
Workshop 3	Wednesday, November 17th, 2021, 3:30 – 5:00 pm	36
Workshop 4	Thursday, November 18, 2021, 6:00 – 7:30 pm	9
Total		**87**

Community Workshop Series 2 – Winter 2022

The second virtual series of community workshops held in February 2022 was intended to update community members on the engagement efforts and to share potential bike path alignments and potential project components, as shown in Table 6.

Interactive activities during the workshop included the chat feature and small group discussions utilizing MURAL, an online digital whiteboard platform, to share and record comments on maps of the proposed bike path alignments and early implementation projects. Each room had a notetaker, content experts from BC, KOA, and Studio-MLA, LA County Public Works staff, and a facilitator from MIG. The small groups were organized by region: West (Alhambra Wash, Rubio Wash, and Eaton Wash), Central (Little Dalton, Big Dalton, San Dimas Wash, and Walnut Creek), South & East (San Jose Creek, Puente Creek, and Thompson Creek). Participants were able to decide which small group discussion they wanted to be a part of based on whether they lived, worked, or frequented any of the areas or trails within the specified regions.

Each small group was presented with the same set of key considerations (Available ROW, Major Crossings, and Early Implementation) and key questions, but the feedback was specific to each small group. Key questions included:

- How would the on-street alignment impact your use of the SGV Greenway Network?
- What type of amenities would you like to see included in vacant parcels and/or park opportunities?

Table 6: February 2022 Community Workshop dates and number of participants.

Workshop	Date and Time	Participants
Workshop 1	Wednesday, February 16, 2022, 3:30 – 5:00 pm	18
Workshop 2	Tuesday, February 22, 2022, 6:00 – 7:30 pm,	12
Total		**30**

Community Workshop Series 3 – Summer 2022

The third series of community workshops in June 2022 were in-person at the San Gabriel Library and Baldwin Park Community Center, which were centrally located within the SGV Greenway Network area, as shown in Table 7. In-person staff followed COVID-19 restriction guidelines of the venues. The Baldwin Park Community Center workshop coincided with a large community event, and the Plan Team took the opportunity to host a pop-up event to promote the workshop and Plan.

Participants attended an in-person open house and presentation recalling key findings from prior community engagement activities, described Design Guidelines and Standards, and presented ten example Conceptual Design projects. The interactive component included open house periods at the beginning and end of each workshop. The open house included poster stations situated around the room and staff for participants to engage with directly. This additional time allowed for some flexibility for attendees with limited time but also the possibility of more in-depth conversations. After the presentation, an open large group discussion was conducted during which participants were able to pose questions and comments directly to the Plan Team. Thoughts and ideas were recorded on wall graphic paper for all participants to see. Figures 27 through 29 depict the audience and presenters from the San Gabriel Library community workshop.

Table 7: June 2022 Community Workshop dates and number of participants.

Workshop	Date and Time	Location	Participants
Workshop 1	Thursday, June 16, 2022, 3:00 – 4:30 pm	San Gabriel Library	10
Workshop 2	Saturday, June 18, 2022, 10:30 am – 12:00 pm	Baldwin Park Community Center	7
Total			**17**

Figure 27: The audience of the June 16, 2022, community workshop.



Figure 28: Plan Team facilitator documenting feedback at the June 16, 2022, community workshop.

Figure 29: Plan Team facilitator speaking with a June 16, 2022, community workshop attendee.

Appendix

A. Promotional Materials

B. Map-based Survey Summary and Tables

C. Pop-up Event Materials

D. Community Workshop Series 1

E. Community Workshop Series 2

F. Community Workshop Series 3

G. Website Comments

San Gabriel Valley Greenway Network

Community Engagement Plan

Overview

Los Angeles County Public Works is guiding the development of the San Gabriel Valley Greenway Network (SGV Greenway Network), which will provide greater connectivity between communities, improve access to green space and create new mobility and active transportation corridors while simultaneously upgrading area flood control facilities. The SGV Greenway Network will improve the quality of life for those who live, work, and play in the San Gabriel Valley and provide much needed open recreation and greenspace, especially for "park poor" and historically underserved communities in the region.[1]

The SGV Greenway Network passes through 32 municipalities and unincorporated communities. The SGV Greenway Network Community Engagement Plan will represent the needs of these cities, the multi-jurisdictional agencies which serve the area, and other communities and stakeholders with an interest in the SGV Greenway Network. Key stakeholder groups include environmental justice and health advocates, youth, alternative mobility groups, area residents, and businesses.

This plan describes the strategy to reach the various stakeholders with interests in the SGV Greenway Network. It includes descriptions of the proposed communication materials, the types of engagement platforms, social and digital media activities, and descriptions of the workshops, presentations, and other public-facing activities. It also presents an equity strategy which focuses on engagement activities for historically underserved communities to ensure their inclusion in the SGV Greenway Network process and outcomes, and adaptive measures to track its effectiveness.

Proposed Engagement Objectives

- **Ensure equity** in engagement, participation, process, project design, resource allocation, and project outcomes by applying the following questions based upon the equity definition and framework defined by LA County's "OurCounty" sustainability plan:[2]
  - "**Equity** is defined as an end state in which all groups have access to the resources and opportunities necessary to improve the quality of their lives."

[1] Los Angeles Sustainability Collaborative, PATHS FORWARD: THE SAN GABRIEL VALLEY GREENWAY PROJECT, 2016, p.4, http://lasustainability.org/wp-content/uploads/2016/08/SGV-Greenways-Report-Final-06.06.16.pdf

[2] "What do we mean by equity?" OurCounty, Los Angeles Countywide Sustainability Plan, July 2019, p. 16, https://ourcountyla.lacounty.gov/wp-content/uploads/2019/07/OurCounty-Final-Plan.pdf

- Is there **inclusive, accessible authentic engagement and representation** in processes to develop or implement programs and policies?
- Do programs and policies result in **a fair distribution of benefits and burdens** across all segments of a community, prioritizing benefits to those communities with highest need?
- Do decision makers **institutionalize accountability**? Are decisions made with a **recognition of the historical, cultural, and institutional dynamics and structures** that have routinely benefited privileged groups and resulted in chronic, cumulative disadvantage for subordinated groups?
- Do decisions consider **generational impacts** and **prevent unfair burdens** on future generations?

The following strategies are proposed to ensure equity considerations are integrated into the engagement process for the SGV Greenway Network.

- **Build awareness and capacity** among residents, communities, and other stakeholders about the SGV Greenway Network project, planning process, and opportunities.
- Ensure key stakeholders **understand and participate** in the process, and make sure all stakeholders have **equitable access to the resources** they need.
- **Create an accessible process** with a variety of engagement options and platforms (e.g., time, location, language, and non-digital options) to encourage participation in the SGV Greenway Network project planning and use, including capacity building when necessary to ensure equitable participation.
- Develop vision and priorities with input from a **cross-section of audiences and stakeholders** throughout the SGV Greenway Network, focusing attention on historically underserved communities in the region.
- **Demonstrate transparency** through open and ongoing interaction with the community throughout the planning process and clear communication about how public input will be incorporated in design and outcomes.
- Ensure outcomes from the plan **reflect the needs of and prioritize benefits to historically underserved communities** along the network.

Materials, Activities, Timeframes

Project Website (June 2021)

The team created a website to serve as the portal for all project information, any program videos, links to online surveys and virtual workshops, and news about SGV Greenway Network community workshops and events.

- The website includes: a project overview, goals, timeline infographic, and FAQ ("Frequently Asked Questions"); design guidelines and potential greenways projects; best practices research and related reports; copies of fact sheets and flyers; steering committee meeting minutes and event summaries; links to a map-based digital survey and to a comments and questions submission form; links to all surveys provided at community engagement events; draft project concept designs vetted by the client and stakeholder committee; and connections to related social media.
- The site is set to be updated regularly to include feedback from participants, answer questions and publicize upcoming opportunities for stakeholders to participate in the planning process. Information on the front page of the site will also reflect the current phase of the project.

Project Fact Sheets (June 2021 and March 2022)

A fact sheet, translated into multiple languages, has been developed as a basic tool to use for the duration of the project outreach process. A second fact sheet, a Community Guide, is an optional document that can be created at the end of the outreach process to summarize the key findings and to promote the emerging project alternatives. These will provide an overview of the project, infographics, including FAQs, a project timeline, and links to related social media and to the project website.

- **Fact Sheet 1: Backgrounder (June 2021):** The fact sheet will provide baseline information, including the purpose, goals and opportunities of the project and include infographics to show how this process will provide connectivity, mobility, and greenspace to communities along the right-of-way.
- **Fact Sheet 2: Community Guide – Optional (March 2022):** This optional Community Guide will review the planning process, review the design guidelines and preferred concept and priority projects, and will summarize community input and visions for the SGV Greenway Network. It will also provide information about how and where stakeholders can offer further input and gain information during the implementation phase of the project.

Digital Map-Based Survey (October 15 – November 30, 2021)

A map-based digital survey will be created to elicit additional community and stakeholder feedback. The surveys will include a "mobile-first" responsive design to ensure that the portal works on any digital screen size, from smartphone to desktop. Links to the survey and a QR code will be available on project flyers and at pop-up events to encourage participation. A draft of the survey design will be provided in the online platforms to test its functionality. Ongoing data analysis and summary of results will be provided regularly while the survey is active. A final summary will be submitted for review at the end of the survey.

Poster Boards (Developed in advance of each round of workshops)

Poster boards will convey project goals and objectives, opportunities, the planning process and how stakeholders can get involved. Three sets of static boards will be developed to correlate with each of the three proposed rounds of workshops and will include general information about the SGV Greenway Network. Presentation poster boards will be used at BC-led Pop-up Events or Watershed Conservation Authority (WCA)-led Community Briefings but may also be used independently by community partners. The approved Graphics Standards Guide will be used to create the project poster boards for use at community events. These boards will be designed to reflect the content from each of the workshop rounds discussed below.

- Round 1: Visioning and Opportunities (October 2021)
- Round 2: Design Alternatives (February 2022)
- Round 3: Preferred Concept (May 2022)

Community Workshops (Three Rounds of Workshops)

Three rounds of Community Workshops will be organized in each of the three outreach phases in locations along the SGV Greenway Network to educate stakeholders about the purpose and goals of the project, build an understanding about the planning and project process, and collect input on design guidelines and priority projects. To ensure a cross-section of the community and stakeholders is reached, these workshops will be held in or for different areas along the SGV Greenway Network,

at different times of day (or at times deemed accessible for the team and client), and/or via Zoom depending on health and safety restrictions due to the COVID-19 pandemic. A PowerPoint presentation will be developed for each round of workshops for staff to communicate project information, updates, and opportunities to key stakeholders and community partners. In addition, a static virtual version of community workshops (discussed below) will be available on the project website. Flyers and social media posts with links to these workshops will be provided to community partners and stakeholders. A summary of results will be submitted for review at the end of each workshop round.

Below is an explanation of the focus for each proposed round of workshops. Each round of workshops also correlates to the three general outreach phases.

- **Round 1: Visioning and Opportunities (October 26 – November 30, 2021):** The presentations and poster boards for Round 1 will provide information about the purpose, goals, and opportunities of the project; will include infographics and Tributary Narratives to show how this process will provide connectivity, mobility, and greenspace; opportunities to get involved; and include a project process infographic. **The first Kickoff Workshop is proposed to take place in October 2021.** Subsequent versions of the Round 1 Workshops can be scheduled to focus on specific tributaries or areas.
- **Round 2: Design Alternatives (February 1 – 28, 2022):** The presentation and posters boards for this second round of workshops will introduce the project's draft design alternative and draft set of priority projects and summarize community input and visions for the SGV Greenway Network. These will also include the project process infographic and highlight key milestones and events.
- **Round 3: Preferred Concept (May 1 – 30, 2022):** The Round 3 presentation and poster boards will synthesize the preferred concept for the SGV Greenway Network. These will likely include the projects list, typical cross-sections, adjacent park opportunities, and a refined map of the network among other elements.

Social Media Posts (Developed in advance of each round of workshops)

Project staff will create posts throughout the project timeline which relate to important project milestones, community workshops, and events. Posts and content will be provided to the County Public Information Officer to post on the County's official social media channels. In addition, the same posts and content will be distributed to Steering Committee members and other partner organizations as defined by County staff.

- Round 1 (October 2021)
- Round 2 (January 2022)
- Round 3 (April 2022)

WCA Briefing Sessions and Engagement (Delivered from October 2021 to April 2022, as opportunities arise)

Up to 16 community engagement events / briefing sessions will be delivered by the Watershed Conservation Authority (WCA) and its community partners as opportunities arise during the three phases of community engagement to keep stakeholders informed about the SGV Greenway Network Strategic Implementation Plan's development process and milestones and to educate partners and collaborators. Briefings by WCA with collaborator organizations will consist of standing meetings of stakeholder groups, such as advocacy groups, neighborhood or district associations, and local civic groups like Chambers of Commerce. For these briefings, information about the SGV Greenway Network Strategic Implementation Plan can be included as an agenda item rather than setting up exclusive meetings. WCA will also provide diverse engagement and education outreach and programs through its community partners that coincides with the three phases of community engagement.

BC Team Pop-Up Events (Delivered from October 2021 to April 2022, based on available opportunities)

A mix of tools and activities will be used by the BC team and collaborators to meet people where they are and provide a wide range of opportunities to allow stakeholders to participate in the SGV Greenway Network planning process. Like Briefing Sessions, Pop-Up Events are particularly useful for targeting areas, communities, and/or groups that are participating less in the SGV Greenway Network process or that are historically underserved or underrepresented in traditional public engagement. Pop-up activity opportunities will supplement the traditional community workshops and WCA Briefing Sessions. They are used to engage with key underserved and disadvantaged communities identified by the team and partners.

- **Intercept Activities** at community events and key locations along the SGV Greenway Network during each phase of the project as opportunities to meet people where they are and engage them about their needs and visions. Interactive opportunities including, for example, a QR code link to the survey, maps, and posters for adding comments and dot-voting activities will be provided for community members to discuss potential project ideas like greenway configuration, parklet opportunities, needed amenities, etc., and to provide input and feedback.
- **Walk shops** will be coordinated to provide opportunities like organized bike rides, trail/watershed hikes where participants are provided clipboards to take guided walks to specific locations of interest to discuss relevant issues. For example, at an entrance the discussion can focus on access, bike parking, crosswalks, and safety issues. Later, at a shaded spot the discussion can be about benches, shade, or other park-type of amenities. At a different point on the future path, the discussion can be about path configuration and mode split.
- **Roundtables** with members and leadership of area non-governmental organizations (NGOs), community-based organizations, and advocacy groups will serve as opportunities to present the purpose and goals of the project, get feedback about community visions and local needs, and expand engagement through their networks.
- **Focus groups** with key partner organizations can be organized to get feedback about the types of engagement, key geographies, relationships, and other information which can help the team understand how best to connect communities to the planning process and what types of education and engagement might be needed.

Engagement Logistics

Events

The team will create a chart of upcoming events in the SGV Greenway Network areas which could serve as engagement opportunities, such as at farmer's markets, street fairs, holiday events, and festivals. The client, stakeholder committee members, board representatives, city and agency staff, and community partners will be asked to review and recommend events.

Contact List

The team is developing a list of contacts of key stakeholder groups listed in the matrix below. This list will expand through recommendations from the client, stakeholder committee members, board and municipal officials and staff, and others. It will be updated throughout the project process.

The matrix below identifies the key audiences/stakeholder groups and the engagement tools and methods that will be used for each group:

- **Government and agency partners and stakeholder committee members:** These are representatives from the 32 area municipalities and communities in the network area, regional multi-jurisdictional agencies and governance groups, and members of the project stakeholder committee.
- **Community Stakeholders:** These are community and regional stakeholder groups who the team will include early in the engagement process to ensure project access, participation, and outcomes reflect the broad diversity of the SGV Greenway Network area.
- **Partners and Collaborators:** These are key community stakeholders, such as community-based organizations, NGOs, advocacy groups and influencers, who can serve as partners in the engagement and planning process and assist the team in education and engagement to membership bases and networks about the SGV Greenway Network.

Audience and Messaging Matrix			
Stakeholder Type	**Audience/Stakeholder Group**	**Engagement Tools**	**Activities**
Government and Agency Partners and Stakeholders	Government Partners: • LA County Board of Supervisors (Districts 1, 4, 5) • 30 Greenway Network Communities/Municipalities • Multi-jurisdictional agencies (LAC Parks and Rec, LACPH, River and Mountains Conservancy) • Regional Governance groups: SVG COG (see Water TAC and Water Committee)	Power Point Presentation Boards Digital Media Map-based Survey	Briefings at agency, board, municipal and related meetings, social/digital media postings
Community Stakeholders: Partners and Collaborators	Community Leaders and Influencers, including: • Belinda Faustinos, Nature for All • Active SGV Board Members: Rafael Gonzalez, Stephanie Ramirez, Yvette Martinez • Bruce Saito, CA Conservation Corps • Dorothy Wong, CABike, CICLE, Altadena Council • Jessica Meaney, Investing in Place • Viviana Franco, From Lot to Spot	Power Point Fact Sheets Digital Media Map-based Survey	Briefings, focus groups, social/digital media postings
Community Stakeholders: Partners and Collaborators	NGOs and Community-Based Organizations, such as: • Active SGV • Amigos de Los Rios • Asian Youth Center • Day One • Gente Organizada • Nature for All Advocacy Groups: • Mobility/Alternative Mobility • Environmental Justice • Water and Natural Resources • Youth and Youth Advocacy Groups • Health Organizations	Power Point Fact Sheets Project Posters Presentation Boards Digital Media Map-based Survey	Roundtables, community workshops and walk shops Pop-up intercepts at community and organization events, social/digital media postings
Community Stakeholders	Schools and School-Related Organizations • PTA groups • Student Environmental Groups • Safe Routes to Schools Programs • Area Colleges: Mt SAC, Rio Hondo, Pasadena City College, Citrus College, Cal Poly Pomona Service Organizations • Boy Scouts	Fact sheets Project Posters Digital Media Map-based Survey	Community storyboard setups, flyer, and social/digital media postings

Audience and Messaging Matrix			
Stakeholder Type	Audience/Stakeholder Group	Engagement Tools	Activities
	• Girl Scouts • Boys and Girls Club of SGV • YWCA of SGV • YMCA Civic Associations • Rotary • Kiwanis Faith-Based Organizations Local Businesses and Business Organizations • Key Regional Employers • City Chambers; SGV Regional Chamber of Commerce; SGV Economic Partnership • BIDS • Main St. Associations Neighborhood Associations • Neighborhood Watch Groups • Block Clubs Homeowners and Homeowner Associations (HOAs) Town Councils Renters Property Owners		

Fact Sheet English

The San Gabriel Valley Greenway Network

A PATH FORWARD

Mobility, recreation, and open spaces for the San Gabriel Valley

The San Gabriel Valley Greenway Network (SGV Greenway) Plan will transform the existing watershed into a modernized greenway network, providing residents with 130 miles of bike paths, trails, parks and open space. Established in 2017 by a Los Angeles County Board of Supervisors resolution to update these waterways and activate miles of underutilized rights-of-way into an interconnected network, the SGV Greenway will connect communities and improve access to open space and active recreation along the Rio Hondo and San Gabriel River watershed.

Key goals

IMPROVE RECREATION AND MOBILITY opportunities for all abilities.

INCREASE ACTIVE TRANSPORTATION options to help reduce daily vehicle miles traveled (VMT).

BOLSTER EQUITY by improving safe access to recreation, jobs, schools, and shopping.

EXPAND ENVIRONMENTAL BENEFITS through added green spaces that improve stormwater capture.

CONNECT TO EXISTING GREENWAYS and bike lanes, and build upon previous and existing projects.

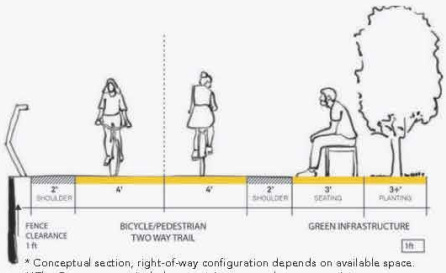

* Conceptual section, right-of-way configuration depends on available space.
**The Greenway may include equestrian usage where appropriate.

Learn more

For more information please visit the website at **SGVGreenway.org**. To contact someone about technical matters or additional planning issues please email: **sgvgreenway@pw.lacounty.gov**

SAN GABRIEL VALLEY GREENWAY NETWORK

Community benefits

Regional connections: A regional, interconnected network creates options for people to get around without having to depend on cars.

Environmental resiliency: Protecting our watershed helps create a resilient and healthy environment and provides opportunities for environmental education and stewardship.

Personal and community health: Outdoor socializing, recreational activities, community events, engaging with nature, and other activities can improve the physical and mental health of all residents.

Expanded local equity: Enhancing the greenway network helps bolster access by traditionally under-resourced communities to open space, recreation and exercise, and improved active and low cost transportation options.

Greenway network

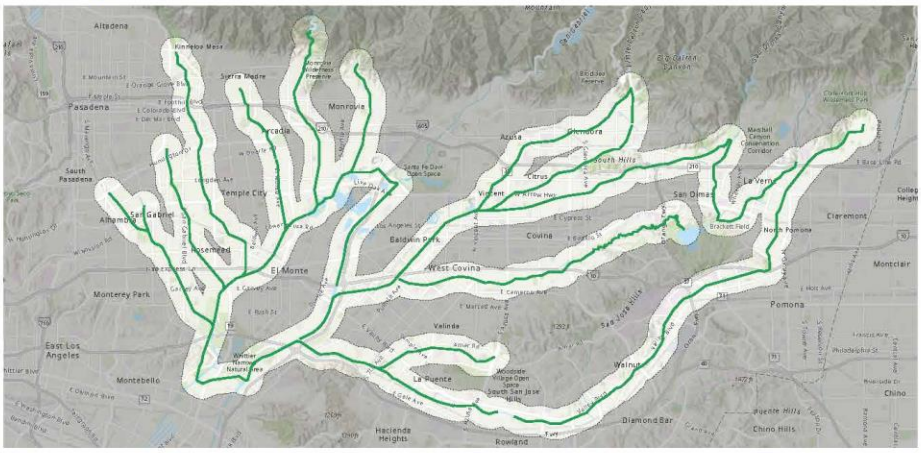

Implementation

The SGV Greenway Plan will introduce several recommended types of projects based upon land and watershed access and community preferences. As an implementation plan, the SGV Greenway Plan will identify reaches with the most regional benefit and will include a list of shovel-ready projects that meet specific criteria. Although this plan will not provide access to specific funding sources for implementation, it will help set up reaches for future consideration with supportive analysis. Additional areas and other less-ready segments will also be identified for communities that want to develop a future greenway project.

What ideas do you have for the SGV Greenway Plan?

We want to hear from as many community members as possible to ensure that the SGV Greenway Plan reflects the needs of the entire community. Community members can share their comments through the project website (SGVgreenway.org), an online mapping survey, and at community workshops and events.

ADA and Title VI accommodations

Individuals requiring reasonable accommodations, interpretation services, and materials in other languages or in an alternate format may contact the Public Works at (626) 458-5100. Requests will be processed within 7 days. Individuals with hearing or speech impairment may use California Relay Service 711.

We want to hear from you!

Take our quick online survey to share your ideas for the future of the SGV Greenway! To learn more, please visit **SGVgreenway.org** or email **sgvgreenway@pw.lacounty.gov** for planning-related questions.

Public Works
LOS ANGELES COUNTY

Fact Sheet Spanish

La Vía Verde del Valle de San Gabriel

UN CAMINO HACIA ADELANTE

Movilidad, recreación y espacios abiertos para el valle de San Gabriel

El plan de la Vía Verde del Valle de San Gabriel (Vía Verde del SGV) transformará la cuenca existente en una red de vías verdes modernizada, la cual le brindará a los residentes 130 millas de ciclovías, senderos, parques y espacios abiertos. La Vía Verde del SGV fue establecida en 2017 por la resolución de la Junta de Supervisores del condado de Los Angeles para modernizar estas vías fluviales y activar millas de senderos subutilizados en una red interconectada. Conectará comunidades y mejorará el acceso a espacios abiertos y a la recreación activa en toda la cuenca de Rio Hondo y Rio de San Gabriel.

Objetivos principales

MEJORAR LAS OPORTUNIDADES DE RECREACIÓN Y MOVILIDAD para todas las capacidades.

AUMENTAR LAS OPCIONES DE TRANSPORTE ACTIVO para ayudar a reducir las millas recorridas por vehículo (VMT) a diario.

REFORZAR LA EQUIDAD implementando un acceso seguro a la recreación, los trabajos, las escuelas y al centro comercial.

EXTENDER LOS BENEFICIOS AMBIENTALES mediante la incorporación de espacios verdes que mejoren la captación de aguas pluviales.

CONECTARSE A LAS VÍAS VERDES y los carriles para bicicletas existentes, y desarrollar proyectos anteriores y actuales.

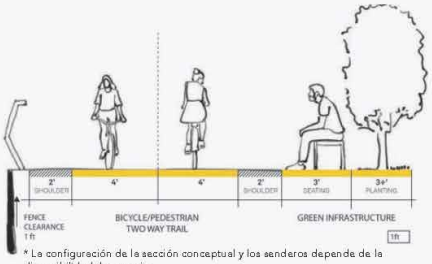

* La configuración de la sección conceptual y los senderos depende de la disponibilidad de espacio.
** La vía verde puede incluir el uso ecuestre cuando sea apropiado.

CICLOVÍA DE RIO HONDO

ZONA DE RECREACIÓN DEL DIQUE DE SANTA FE

Obtenga más información

Para obtener más información, visite el sitio web **SGVGreenway.org**.
Para comunicarse con una persona por cuestiones técnicas u otros problemas de planificación, envíe un correo electrónico a: : **sgvgreenway@pw.lacounty.gov**

SAN GABRIEL VALLEY GREENWAY NETWORK

Beneficios para la comunidad

Conexiones regionales: Una red regional interconectada crea opciones para que las personas circulen sin tener que depender de automóviles.

Resiliencia ambiental: Proteger nuestras cuencas ayuda a crear un medio ambiente resiliente y saludable, y brinda oportunidades de educación sobre el medio ambiente y la protección ambiental.

Salud personal y comunitaria: La socialización al aire libre, las actividades recreativas, los eventos comunitarios, la conexión con la naturaleza y otras actividades pueden mejorar la salud física y mental de todos los residentes.

Extensión de la equidad local: Mejorar la red de la vía verde ayuda a reforzar el acceso de comunidades que tradicionalmente cuentan con escasos recursos a espacios abiertos, actividades recreativas y físicas, y opciones mejoradas de transporte activo y de bajo costo.

La Vía Verde

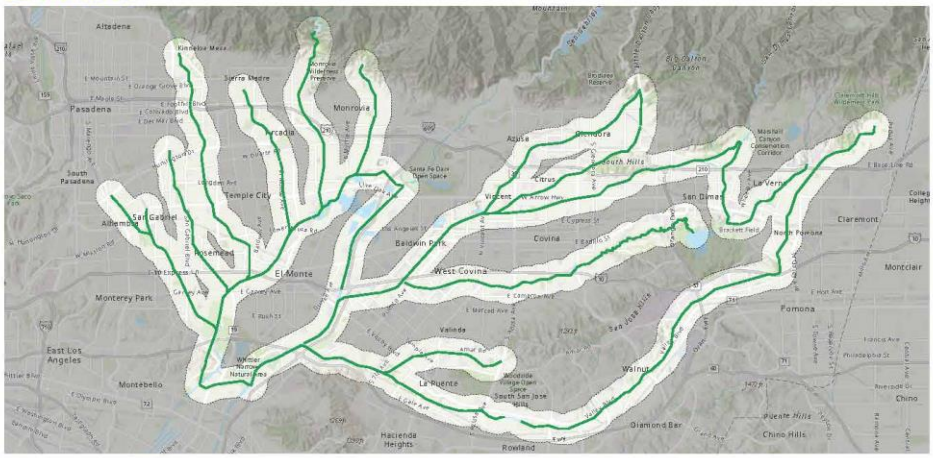

Implementación

El Plan de la Vía Verde del SGV introducirá varios tipos sugeridos de proyectos en función del acceso a las tierras y cuencas, y a las preferencias de la comunidad. Como plan de implementación, el Plan de la Vía Verde del SGV identificará los tramos con el beneficio más regional e incluirá una lista de proyectos listos para su aplicación que cumplan con criterios específicos. Si bien este plan no brindará acceso a fuentes específicas de financiación para su implementación, ayudará a establecer tramos para que se consideren a futuro con un análisis de respaldo. También se identificarán zonas adicionales y otros segmentos con menor preparación para las comunidades que quieran elaborar proyecto de vía verde a futuro.

¿Qué ideas tiene para el plan de la Vía Verde del SGV?

Queremos escuchar opiniones de la mayor cantidad posible de miembros de la comunidad para garantizar que el plan de la vía verde del SGV refleje las necesidades de toda la comunidad. Los miembros de la comunidad pueden compartir sus comentarios a través del sitio web del proyecto (SGVgreenway.org), una encuesta de mapeo en línea y talleres y eventos comunitarios.

Adaptaciones del Título VI y la Ley para Estadounidenses con Discapacidades (ADA)

Las personas que requieren adaptaciones razonables, servicios de interpretación y materiales en otros idiomas o en un formato alternativo pueden comunicarse con el Departamento de Obras Públicas al (626) 458-5100. Las solicitudes se procesarán en el plazo de los 7 días. Las personas con problemas auditivos o del habla pueden comunicarse con el Servicio de Retransmisión de California al 711.

¡Queremos escuchar sus opiniones!

Realice la rápida encuesta en línea para compartir sus ideas para el futuro de la vía verde del SGV. Para obtener más información, visite **SGVgreenway.org** o envíe un correo electrónico a **sgvgreenway@pw.lacounty.gov** si tiene preguntas relacionadas con la planificación.

Fact Sheet Chinese

圣盖博谷绿道网络

通往前方的道路

改善圣盖博的易行性、休闲娱乐和开放空间

圣盖博谷绿道网络 (SGV Greenway) 计划将把现有的流域转变为现代化的绿道网络，为居民提供 130 英里的自行车道、小径、公园和开放空间。洛杉矶县监事会于 2017 年通过一项决议建立网络，旨在将这些水道现代化，并启用数英里未被充分利用的路权，建成一个相互连接的网络。SGV 绿道将连接社区，并让人们更容易进出 Rio Hondo （里欧・洪多河）和圣盖博河流域沿岸的开放空间和活跃娱乐休闲地点。

主要目标

为所有人群**添加娱乐休闲和活动**的机会。

增加主动交通选项以帮助减少每日车辆行驶里程 (vehicle miles traveled, VMT).

通过提升娱乐休闲、工作、学校和购物的路径安全来**增强公平性**。

通过增加可改善雨水捕获的绿色空间来**扩大环境效益**。

连接到现有的绿道和自行车道，并以以前和现有的项目为基础进行建造。

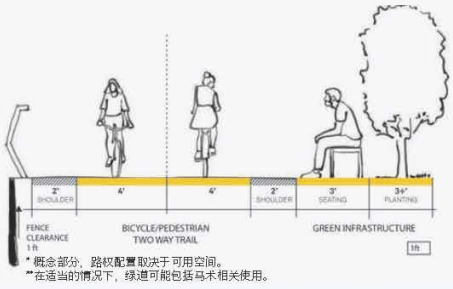

了解更多

如需更多信息，请访问 **SGVGreenway.org**. 网站。要就技术问题或其他规划问题联系相关人员，请发送电子邮件至：**sgvgreenway@pw.lacounty.gov**

SAN GABRIEL VALLEY GREENWAY NETWORK

社区福利

区域连接：区域性的互联网络为人们提供更多出行选择，而不必依赖汽车。

环境韧性：保护我们的流域有助于创造一个有韧性和健康的环境，并为环境教育和管理提供机会。

个人和社区健康：户外社交、娱乐活动、社区活动、走近大自然和其他活动可以改善所有居民的身心健康。

提升当地的公平性：提升绿道网络有助于支持传统上资源不足的社区可以享受开放空间、娱乐休闲和锻炼，并改善主动和低成本的交通选择。

绿道网络

实施

SGV 绿道计划将根据土地和流域通道以及社区的可及性引入几种推荐的项目类型。作为一项实施计划，SGV 绿道计划将确定具有最大区域利益的河段，并将包括满足特定标准已准备就绪的项目列表。尽管该计划不会为计划实施提供获得特定资金来源的途径，但它将有助于通过支持性分析为各河段准备好接受未来的计划安排。计划还将为希望开发未来绿道项目的社区鉴定其他尚未准备好的区域和其他部分。

您对SGV 绿道计划有什么想法?

我们希望听取尽可能多的社区成员的意见，以确保 SGV 绿道计划反映整个社区的需求。社区成员可以通过项目网站 (SGVgreenway.org)、在线地图调查以及社区研讨会和活动分享他们的意见。

ADA 和 Title VI 安排

需要合理范围内的特别安排、口译服务以及其他语言或替代格式的材料的人可以致电 (626) 458-5100. 联系公共工程部。请求将在 7 天内处理。有听力或语言障碍的人可以使用加州转接服务 711.

我们希望听到您的意见！

参加我们的简短在线调查，分享您对 SGV 绿道的未来的想法！
要了解更多信息，请访问 **SGVgreenway.org** 或发送电子邮件至 **sgvgreenway@pw.lacounty.gov** 了解与规划相关的问题。

Laminated Flyer Approach

March 23, 2022

Purpose:
The purpose of this activity is to post flyers about the SGV Greenway at physical locations along the proposed greenway network. The intent is to encourage awareness of the SGV Greenway Network and to foster participation in the survey.

Posting Areas:
The locations are typically at entrances to the channels that are currently gated and fenced. The posting locations are at sidewalk/street level to make the laminated flyer visible to local pedestrians. In addition, the proposed posting locations are within residential neighborhoods that would likely see pedestrians walking by.

Posting Locations:
A series of specific locations are proposed within the Tier 1 and Tier 2 portions of the SGV Greenway Network for posting the laminated flyers. The proposed locations are mapped here for reference https://www.google.com/maps/d/u/1/edit?mid=15camyLb-uVk-ISp0pbQHl1gydvWwbcCW&usp=sharing

Materials:
A tabloid size flyer (11 x 17) includes key information and links about the SGV Greenway. The single-sided tabloid flyer will be professionally laminated to ensure weather resistance. Once laminated, MIG staff will go directly to approved locations for posting starting the week of April 2, 2022. A paper-punch will be used to create two small holes in corners through which small zip-ties will then be used to fasten the flyer to the chain-link fences.

Tracking Participation:
A key goal is to motivate people to participate in the online survey. To track effectiveness of the flyers a unique link and QR will be added to the flyers. This will allow the team to track how many people participated in the survey because of having viewed the laminated flyers.

Removal:
The laminated flyers will be weather resistant but will not last indefinitely. The survey link and the website will continue to be active at least until the completion of the plan, so the flyers can stay up through that point. Once engagement is complete, LA County maintenance staff who manage the channels will be requested to remove and dispose of the flyers at their discretion.

Laminated Flyer

The San Gabriel Valley Greenway Network

CONNECTING COMMUNITIES

SAN GABRIEL VALLEY GREENWAY NETWORK

About the Greenway

The San Gabriel Valley Greenway Network (SGV Greenway) Plan will help transform the channels of the San Gabriel River watershed into a world-class greenway—connecting communities and improving access to open space and recreation along the Rio Hondo.

The Plan includes several projects with over 138 miles of bike paths and open space to improving overall connectivity, recreation, and environmental health for residents in San Gabriel Valley.

Key goals

- **IMPROVE RECREATION AND MOBILITY** opportunities for all abilities.
- **INCREASE ACTIVE TRANSPORTATION** options to help reduce daily vehicle miles traveled (VMT).
- **BOLSTER EQUITY** by improving safe access to recreation, jobs, schools, and shopping.
- **EXPAND ENVIRONMENTAL BENEFITS** through added green spaces that improve stormwater capture.
- **CONNECT TO EXISTING GREENWAYS** and bike lanes, and build upon previous and existing projects.

Implementation

The SGV Greenway Plan will introduce several recommended types of projects based upon land and watershed access and community preferences. As an implementation plan, the SGV Greenway Plan will identify reaches with the most regional benefit and will include a list of shovel-ready projects that meet specific criteria. Although this plan will not provide access to specific funding sources for implementation, it will help set up reaches for future consideration with supportive analysis. Additional areas and other less-ready segments will also be identified for communities that want to develop a future greenway project.

Learn more!

For more information please visit the website at **SGVGreenway.org**. To contact someone about technical matters or additional planning issues please email: **sgvgreenway@pw.lacounty.gov**

了解更多

如需更多信息，请访问 **SGVGreenway.org**. 网站。要就技术问题或其他规划问题联系相关人员，请发送电子邮件至：**sgvgreenway@pw.lacounty.gov**

Obtenga más información

Para obtener más información, visite el sitio web **SGVGreenway.org**. Para comunicarse con una persona por cuestiones técnicas u otros problemas de planificación, envíe un correo electrónico a: **sgvgreenway@pw.lacounty.gov**

Your ideas!

Scan the QR code below to take our online mapping survey **by May 31, 2022,** where you can explore the SGV Greenway as it exists today and provide ideas on how to improve it for the future. Your feedback will help inform the SGV Greenway Plan!

Visit : bit.ly/SGVGreenway6

Public Works

Swag Materials Approach

April 7, 2022 (Updated)

Purpose:
The purpose of this activity is to purchase branded giveaways for use at pop up events. The items, known as swag, are useful at community events to promote the project since they:

- Attract participants to a project booth and raise the project profile
- Help raise awareness of the plan through direct branding on the product
- Foster ongoing plan awareness after the engagement activity is completed through website url
- Generate goodwill from participants that receive a gift

Key Considerations:

As with any gift, a good gift is typically defined by how useful it is and how relevant it is to the person. In this case, some suggested things to consider are:

- The gift should be tied to the project to some extent so that it makes sense, and it relates to the SGV Greenway and/or activities that will take place on or near the Greenway
- The product should be useful and enjoyable to the user, it should be something that doesn't get quickly discarded or shelved.
- The product should be durable and last at least until the Greenway emerges.
- The product should be fully branded with the SGV Greenway logo and its colors should match
- Printing of full color logo typically adds cost

SAN GABRIEL VALLEY GREENWAY NETWORK

SAN GABRIEL VALLEY GREENWAY NETWORK

Swag Ideas:

Tote Bag – 15 x 16.5 ($4.89 per item with a minimum purchase of 500	Plastic Water – 20 oz. ($1.10 per item with purchase over 1000)	Aluminum Water Bottle – 24 oz. ($6.45 per item with purchase over 500)	Pedometer – only in red ($3.11 per item with purchase over 1000)
Mesh Zipper Storage Pouch – 5 x 4.25 in. ($2.00 per item when purchase over 1000)	Nylon Flyer – 9.75 in diameter ($1.79 per item with purchase over 1000)	Shoe Wallet / Pouch – 3.78 x 2.5 inches ($2.76 with purchase over 1000)	Small Pouch – 3 5/8 x 3 5/8 inches ($1.74 per item with purchase over 1200)
Recycled Cotton Twill Pouch – 8.5 x 5.75 in. ($1.98 per item when purchase over 2000)	Translucent Water Bottle – 22 oz. ($1.39 per item with purchase over 1000)	LED Bike Tail Light – ($3.57 per item with purchase over 1000)	Adjustable Cap – ($4.72 per item with purchase over 1000)

AQUAOLA Natural Spring Water	D.C. Lottery	KID ACERO KID ACERO	Royal Casino SHREVEPORT

Appendix B.1: Map-based Survey Summary Promotional Materials

SGV Laminated Flyers

The San Gabriel Valley Greenway Network

A PATH FORWARD

How can we improve the San Gabriel Valley Greenway?

The San Gabriel Valley Greenway Network (SGV Greenway) Plan will help transform the San Gabriel River watershed into a world-class greenway—connecting communities and improving access to open space and recreation along the Rio Hondo.

The Plan includes several projects with over 138 miles of bike paths and open space to improving overall connectivity, recreation, and environmental health for residents in San Gabriel Valley.

Share your ideas!

Scan the QR code below to take our online mapping survey where you can explore the SGV Greenway as it exists today and provide ideas on how to improve it for the future. Your feedback will help inform the SGV Greenway Plan!

bit.ly/sgv-survey

¿Cómo podemos mejorar la vía verde del valle de San Gabriel?

El plan para la red de la vía verde del valle de San Gabriel (vía verde del SGV) ayudará a que la cuenca del río San Gabriel se transforme en una vía verde de clase mundial, dado que conectará comunidades y mejorará el acceso a espacios abiertos y recreación a lo largo del río Hondo.

El plan incluye varios proyectos con más de 138 millas de ciclovías y espacios abiertos con el fin de mejorar la conectividad general, la recreación y la salud ambiental para los residentes del valle de San Gabriel.

¡Comparta sus ideas!

Escanee el código QR a continuación para realizar nuestra encuesta en línea sobre mapeo, donde podrá explorar la vía verde del SGV tal como existe hoy y aportar ideas sobre cómo mejorarla en el futuro. Sus comentarios podrán ayudar a orientar el plan de la vía verde del SGV.

我们可以如何改进圣盖博谷绿道网络?

圣盖博谷绿道网络 (SGV Greenway) 计划将有助于将圣盖博河流域转变为世界级的绿道——连接起社区并让人们更容易进出 Rio Hondo （里欧・洪多河）沿岸的开放空间和活跃娱乐休闲地点。

该计划有多个项目，包括超过 138 英里的自行车道和开放空间，以改善圣盖博谷居民的整体连通性、娱乐休闲和环境健康。

分享您的想法!

扫描下面的二维码，参加我们的在线地图调查，您可以在其中探索现有的 SGV 绿道，并提供有关如何改进使其更能满足未来的需求的想法。您的反馈将有助于为 SGV 绿道计划提供更多信息!

For more information, go to **SGVgreenway.org** or email **sgvgreenway@pw.lacounty.gov** for planning-related questions.

Para obtener más información, diríjase a **SGVgreenway.org** o envíe un correo electrónico a **sgvgreenway@pw.lacounty.gov** si tiene preguntas relacionadas con la planificación.

要了解更多信息，请访问 **SGVgreenway.org** 或发送电子邮件至 **sgvgreenway@pw.lacounty.gov** 了解与规划相关的问题。

SGV Laminated Flyers Approach
March 23, 2022

Purpose:
The purpose of this activity is to post flyers about the SGV Greenway at physical locations along the proposed greenway network. The intent is to encourage awareness of the SGV Greenway Network and to foster participation in the survey. Suggested by Nature For All, a steering committee member, the idea for laminated posters stemmed from one of the workshop discussions.

Posting Areas:
The locations are typically at entrances to the channels that are currently gated and fenced. The posting locations are at sidewalk/street level to make the laminated flyer visible to local pedestrians. In addition, the proposed posting locations are within residential neighborhoods that would likely see pedestrians walking by.

Posting Locations:
A series of specific locations are proposed within the Tier 1 and Tier 2 portions of the SGV Greenway Network for posting the laminated flyers. The proposed locations are mapped here for reference https://www.google.com/maps/d/u/1/edit?mid=15camyLb-uVk-ISp0pbQHl1gydvWwbcCW&usp=sharing

Materials:
A tabloid size flyer (11 x 17) includes key information and links about the SGV Greenway. The single-sided tabloid flyer will be professionally laminated to ensure weather resistance. Once laminated, MIG staff will go directly to approved locations for posting starting the week of April 2, 2022. A paper-punch will be used to create two small holes in corners through which small zip-ties will then be used to fasten the flyer to the chain-link fences.

Tracking Participation:
A key goal is to motivate people to participate in the online survey. To track effectiveness of the flyers a unique link and QR will be added to the flyers. This will allow the team to track how many people participated in the survey because of having viewed the laminated flyers.

Removal:
The laminated flyers will be weather resistant but will not last indefinitely. The survey link and the website will continue to be active at least until the completion of the plan, so the flyers can stay up through that point. Once engagement is complete, LA County maintenance staff who manage the channels will be requested to remove and dispose of the flyers at their discretion.

Appendix B.2: Map-based Survey Summary

The San Gabriel Valley Greenway Network Strategic Implementation Plan (SGV Greenway Network Plan) aims to transform currently underutilized pathways and spaces that run parallel to the San Gabriel Valley stormwater channels, washes, and creeks that stretch across communities in the San Gabriel Valley. The flood control channels were constructed to manage flood events with underdeveloped maintenance paths that limit other uses and access. This Plan aims to leverage the existing public right-of-way to create an interconnected network of multimodal bicycle and pedestrian pathways.

PURPOSE

Community engagement is central to the Plan. The Plan Team administered a community survey to query community members about their ideas, concerns and potential opportunities for desired uses and amenities as a part of the SGV Greenway Network. The Plan Team used both an online map-based survey and abbreviated paper survey to collect this information from October 14, 2021, to July 30, 2022. The online map-based survey allowed for participants to answer text-based questions and place pins on map of the project area to denote key locations relevant to the project including uses, amenities desired, access points, etc. The paper version included only text-based questions and was intended as a supplement for the digital version and utilized as a tool to assist people with difficulties accessing or using the online survey.

METHODS

Outreach and Engagement

The team used a variety of means to encourage the public to participate in the survey. The survey was promoted through digital and in-person platforms in English, Spanish, and Chinese languages and was provided in a paper format and on any device with Internet access. The team promoted the survey using social media, email notifications, and flyers and used both paid and free platforms to encourage diverse participation. Email notifications were sent to a contact list of 576 people.

Figure 1: Laminated flyer on the Greenway.

Flyers with custom QR codes linking to the survey were developed for targeted organizations to gauge participant response by the organization (see Table 1). A variety of community pop-up events were conducted, and flyers were posted at parks adjacent to the Greenway. The Water

Conservation Authority (WCA) created a paper version of the survey to engage potential respondents experiencing challenges with accessing digital formats. WCA engaged the community and promoted the survey in partnership with community-based organization events and through their constituencies. For a full description of the Engagement WCA facilitated with partners, please view Appendix A.

The survey included 16 questions and was available in English, Spanish, and Chinese languages. There was a total of 1,546 responses reported, 782 of the respondents completed the survey until the end and submitted their responses. For each question, a letter "n" is provided to identify the number of respondents to that individual question. All questions were optional, some questions allowed participants to select two or more answer choices, resulting in total counts greater than the number of respondents and total percentages greater than 100 percent. The value for n varied for each question since respondents could skip questions when taking the survey.

Table 1: How was the survey accessed?

Unique QR Link Response by Organization	Percent
Active SGV	0.1%
Amigos de Los Rios	1.3%
Nature for All	3.3%
Women's Club	19.0%
Paper	32.8%
Laminated Flyer	5.6%
Direct Link	37.9%
Total	100.0%

Analysis

While the results should not be considered statistically valid for the entire San Gabriel Valley population, the findings represent a broad enough sample to help the team identify common themes and concerns that can be combined with the various community engagement activities conducted for the Plan.

The 1,546 participants identified 4,408 locations on the map related to uses, amenities, access, destinations, and concerns, generating a rich set of results that were analyzed in conjunction with other project findings. The survey provided respondents with an introduction to the Plan and asked for their approximate home location by dropping a pin on a map to get survey participants familiar with the mapping tool. Participants were asked another six mapping questions related to the following categories: Uses, Amenities, Access, Destinations, Equestrians, and Concerns. Most of the online mapping questions had a follow-up question regarding specific characteristics of the geographic locations. The paper surveys asked similar questions; however, not every response was associated with a location.

The analysis of the results first considered the number of geographic pins placed on the planning area map then used a heat map to determine the key locations adjacent to the Greenway. The follow-up questions highlighted the key findings for each topic area and included a summary of the open responses.

KEY FINDINGS

Preliminary findings suggest that respondents want opportunities to access nature and recreation spaces. The other key findings include:

- **Widespread Support for the Greenway –** Throughout the survey and when directly asked, respondents were largely in favor of the implementation of the Greenway.
- **Strong Interest in Active Mobility –** The "Uses" category had the most map responses. Responses to the follow-up question showed that respondents want to use the Greenway for "Being active: walking, hiking, or biking." There was also an interest to use the Greenway for commuting opportunities.
- **Shade is Critical –** The "Amenities" category received the second greatest number of map responses. Many respondents identified locations within existing parks and along freeways and major arterials that needed shade with the note "Add shade here" and "Create areas to connect with nature". Respondents were also interested in additional Greenway amenities such as more vegetation, activity spaces, rest spaces, gathering spaces, bicycle amenities, educational signage, and connections to the streets and existing trails.
- **Bikes and Pedestrians Mix –** The most popular modes of transportation that respondents said that they would use to access the Greenway were cycling and walking.
- **Viable Access Points Identified –** A subset of the locations identified by respondents included San Bernardino Freeway (I-10), San Gabriel River Freeway (I-605), Pomona Freeway (SR 60), Foothill Freeway (SR 210), Eaton Canyon Trailhead, Almansor Park, Whittier Narrows Recreation area, Los Angeles County Arboretum and Botanic Garden, Santa Anita Park, Santa Anita Dam, Peck Road Water Conservation Park, Monrovia Canyon Park, Big Dalton Wilderness Area, Santa Fe Dam Recreation Area, Bonelli Park / Puddingstone Lake, South Hills Park, Ganesha Park, Pomona Fairgrounds, Live Oak Canyon, and Claremont Hills Wilderness Park.
- **Activities Beyond Recreation Noted –** Respondents identified additional desired activities such as shopping areas, restaurants, services, transit centers, and visits to friends and family.
- **Existing Equestrian Trails –** Appropriate places within the Equestrian category were in existing equestrian facilities and trails.
- **Safety is the Top Concern –** The most noted topic in the Concerns category was safety. There were references to various issues relating to safety including personal safety, privacy, seamless access, encampments, and cleanliness.

Table 2: Number of responses for each mapping question.

Pins / Areas	
Home	1053
Uses	1126
Amenities	662
Access	612
Destinations	601
Equestrian Areas	137
Concerns	217
Total Points	4408

DETAILED FINDINGS

The following is a summary of the major themes and feedback provided by the community during the survey period.

Uses

The Plan Team polled the community about potential locations and uses on the future Greenway. The term "Use" refers to the types of potential programming and purposes of the Greenway. Respondents identified 1,126 desired locations in the Greenway, with many locations adjacent to community and regional parks.

A subset of locations included Almansor Park, Whittier Narrows Recreation area, Eaton Canyon Trailhead, Santa Anita Park, Los Angeles County Arboretum and Botanic Garden, Peck Road Water Conservation Park, Santa Anita Dam, Big Dalton Wilderness Area, Santa Fe Dam Recreation Area, Bonelli Park / Puddingstone Lake, and Claremont Hills Wilderness Park.

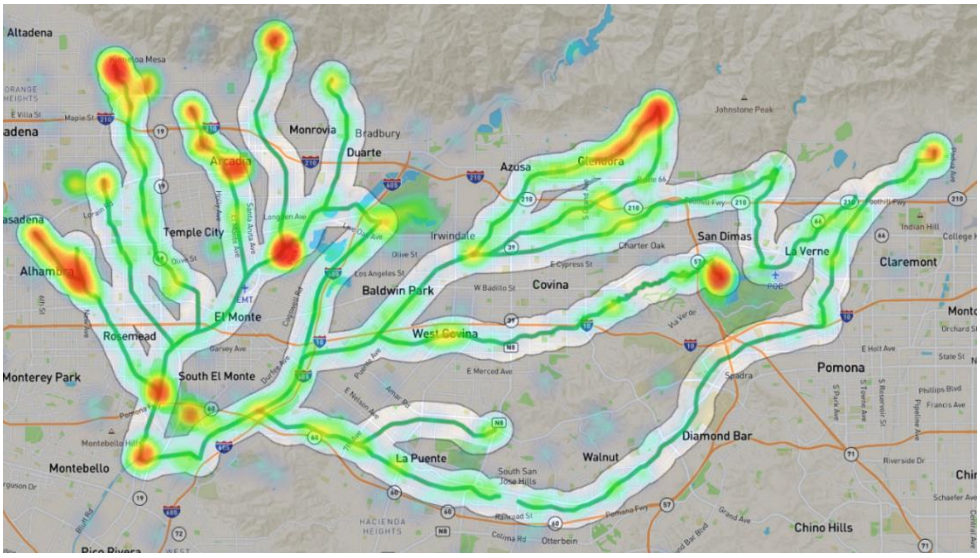

Figure 2: Heat map of the online responses to "What areas of the SGV Greenway would you likely use and how?"

When asked how they would use the space, the top two uses for the points were "Being active: walking, hiking, or biking" (918 responses) and "Enjoying the outdoors and nature" (348 responses). Open comments refer to the following:

- **Recreational Activity –** Respondents described hiking, biking, walking, and running as preferred activities. There was a desire for opportunities to exercise, camp, fish, swim, sports courts, playground, bird watching, appreciation of native and indigenous communities, outdoor learning space, picnicking / dining, public art, and spaces for dogs. Respondents stated they want to enjoy the outdoors and nature.
- **Commuting Opportunity** – Identified interests were using the Greenway to commute from one area to another and creating potential connections to workplaces, shopping, and school.

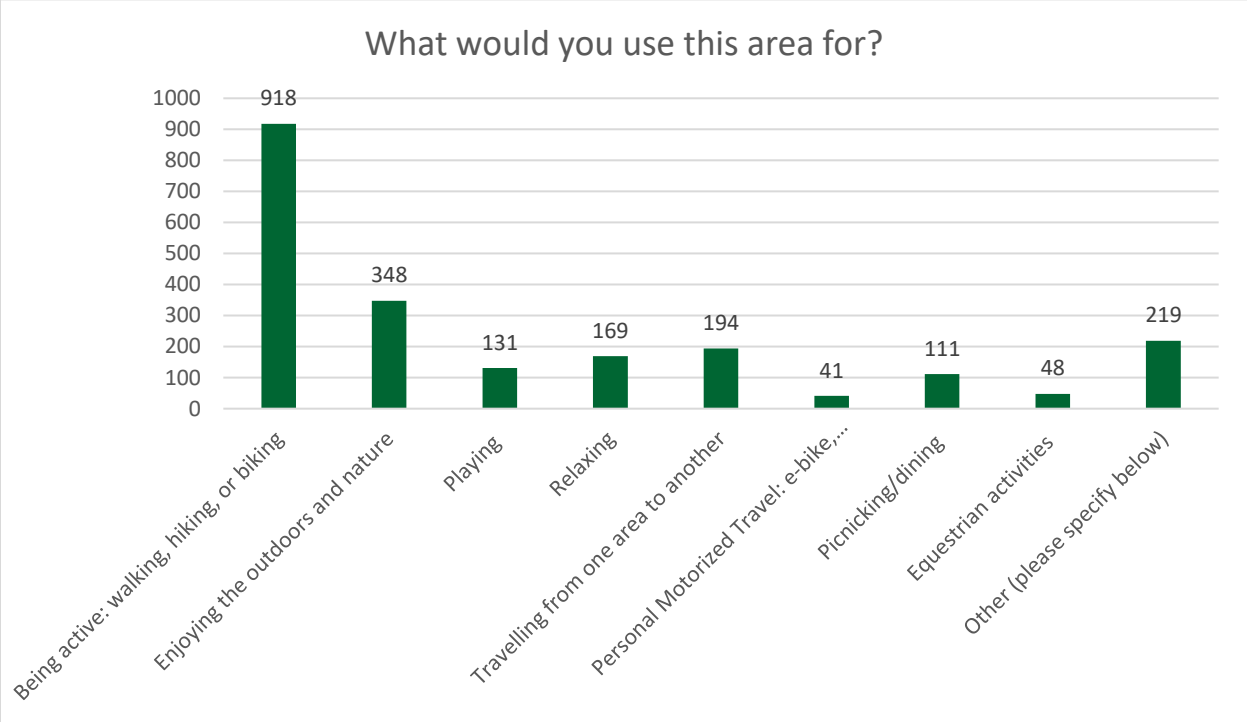

Figure 3: Chart of compiled responses to "What would you use this area for?" N:1361

Amenities

The mapping survey asked what amenities the community would potentially use on and along the future Greenway. Amenities included physical features that provide Greenway users convenience or enjoyment, such as shelter, seating, water fountains kiosks, etc. Respondents identified 662 potential locations for amenities.

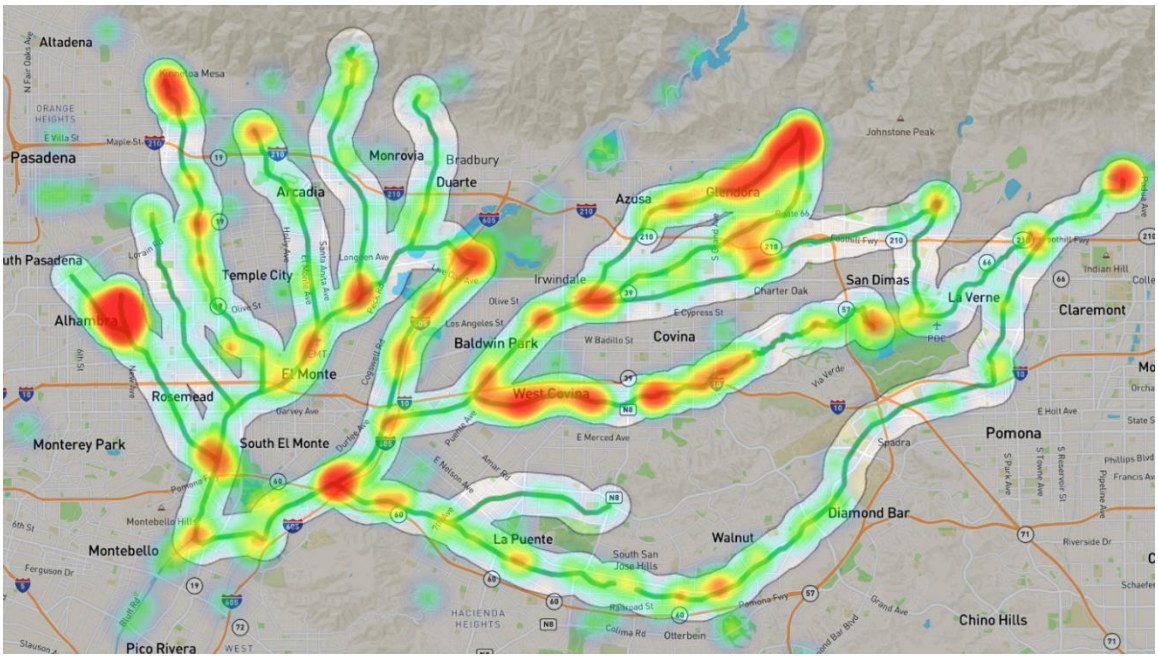

Figure 4: Heat map of the responses to "Where would you suggest adding recreational amenities on the SGV Greenway?"

Many of the points for amenities are in the vicinity of existing parks and along freeways and major arterials. Locations included Almansor Park, Rosemead Blvd., 10 Freeway, 605 Freeway, 60 Freeway, Whittier Narrows Recreation area, Eaton Canyon Trailhead, Los Angeles County Arboretum and Botanic Garden, Santa Anita Ave., Peck Road Water Conservation Park, Big Dalton Wilderness Area, Santa Fe Dam Recreation Area, Bonelli Park / Puddingstone Lake, South Hills Park, and Claremont Hills Wilderness Park.

The most popular requested amenities were "Add shade here" (559 responses) and "Create areas to connect with nature" (406 responses). Open comments refer to the following:

- **Vegetation –** There were suggestions for planting trees and native landscaping. Some locations specified placing rocks, bioswale, planting cherry blossom trees, willows, and other trees. Throughout the survey, respondents indicated that shade was an important concern, and numerous suggestions indicated to add shade to the Greenway.
- **Activity Spaces –** There were suggestions to create more activity spaces for fishing, community gardens, pocket parks, amenities for horses (e.g., arenas, water fountains, paths, and hitch), an aquarium, racquetball courts, rock climbing, lawn bowling, playgrounds, educational spaces, and spaces for dogs (e.g., dog runs, water fountains, and waste bins).

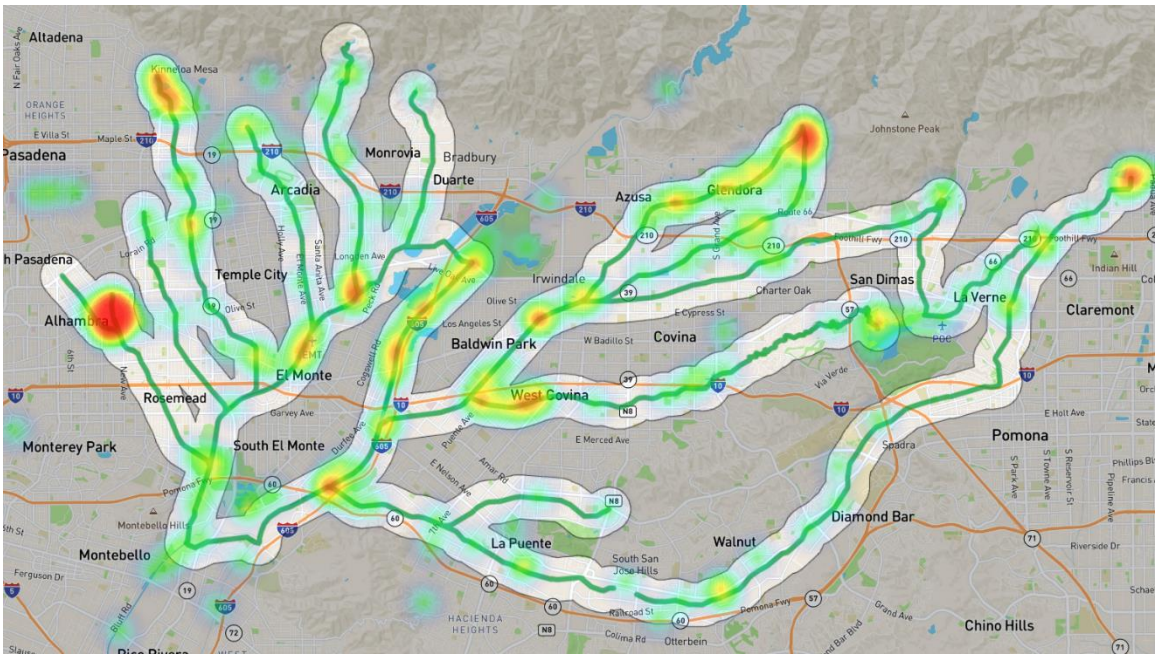

Figure 5: Heat map of where respondents wanted shade.

- **Resting Spaces –** A large portion of responses described that they would like to see places to stop, and rest after bicycling, walking, and jogging. Some respondents specified placing restrooms, water stations, sunscreen stations, picnic tables, benches, and places to enjoy views of the area.
- **Bicycle Amenities –** Many comments described a variety of bike amenities, including pumps, repair station, skills park, and bike paths / bikeways, to incorporate into the bikeway.
- **Gathering Spaces –** Suggestions included creating more park spaces (gateway / transitional, pocket parks, and dog parks), educational spaces, and seating areas with barbecue areas to actively gather people.
- **Signage –** Respondents suggested including educational and cultural historical signage for the plants and the region.
- **Connections –** Most comments described potential locations to create connections to existing facilities and trails using bridges, underpasses, sidewalks, and paths. Overall, there was a desire to use the Greenway to connect with natural spaces.

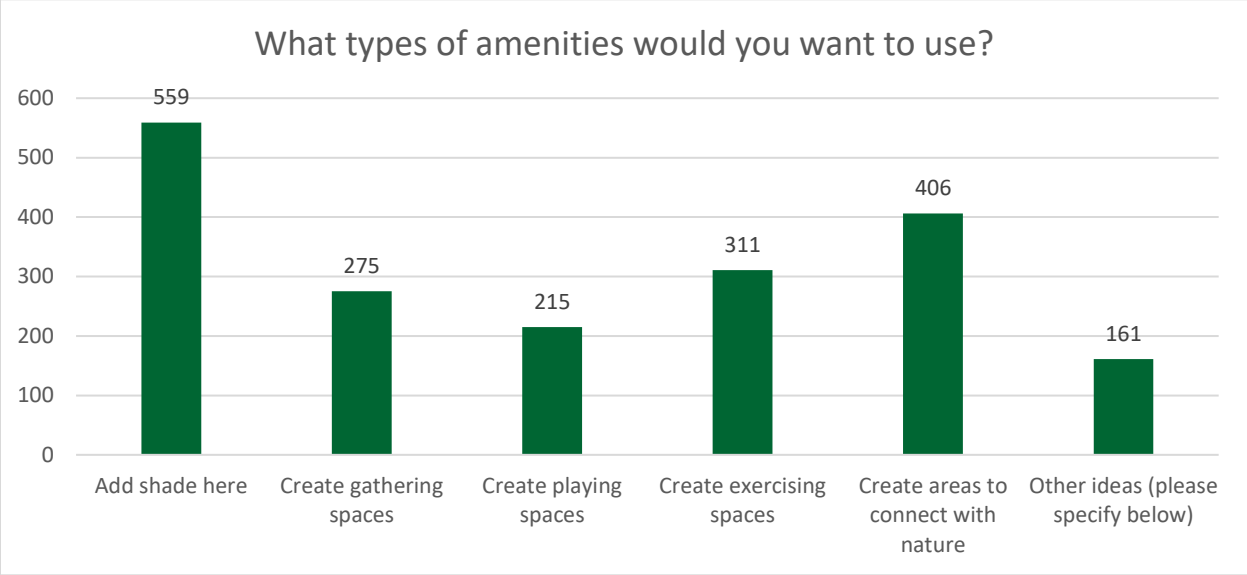

Figure 6: Chart of compiled responses to "What would you use this area for?" N:920

Access

The survey asked the community about potential access points for Greenway, and 612 locations were submitted. Respondents identified potential access points at existing trailheads, parks, and service roads. Many of the points identified for amenities were in the vicinity of the edges of the Greenway, local parks, and regional parks.

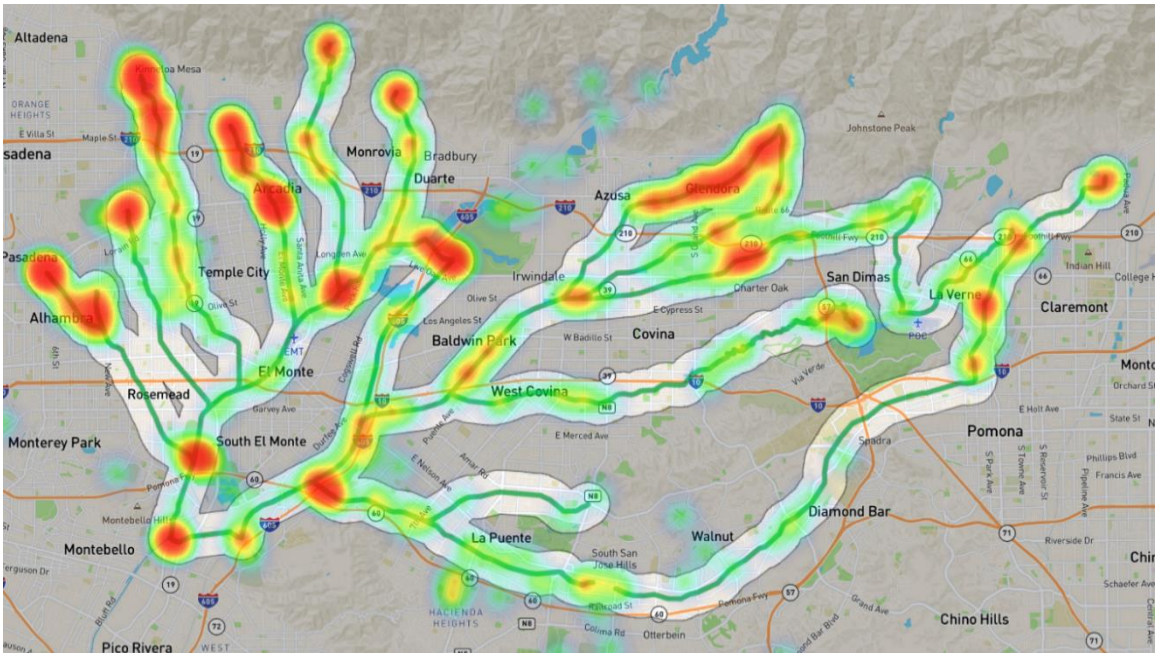

Figure 7: Heat map for responses to "Where would you access the SGV Greenway?"

A follow-up question asked, "How would you get there?" to get an idea about the various modes of transportation that could be used on and around the Greenway. The top two most popular modes were bicycling (541 responses) and walking (444 responses). Open comments refer to other modes, mostly driving but there were mentions of public transit (trains and bus lines), electric scooters, and bicycles. Respondents mentioned using multiple modes on a single trip to the Greenway.

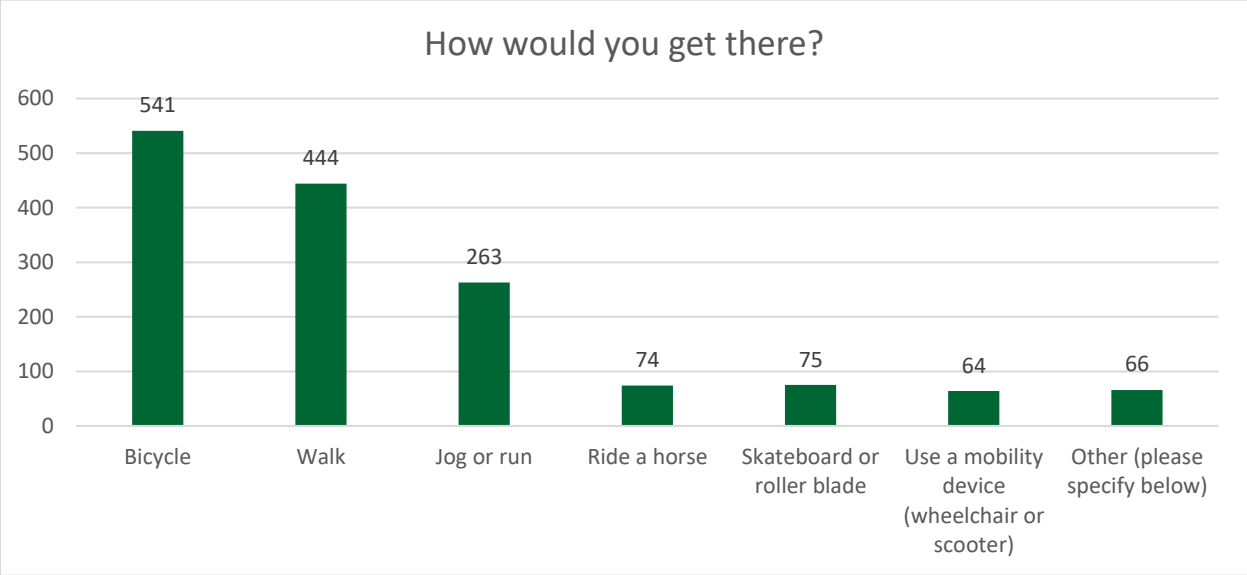

Figure 8: Chart of compiled responses to "How would you get there? Check all that apply." N:700

Throughout the survey, specific areas were called out as potential locations to incorporate connections and access points. Recreational areas include the San Gabriel Mountain Trails, San Gabriel River Trail, Higginbotham Park, Orangewood Park & Soccer Complex, Marshall Canyon Trails, and Brackett Field near Bonelli Park / Puddingstone Lake, and Duck Farm near Whittier Narrows Recreation Area. Urban areas that were called out include Alhambra, Arcadia, Downtown Los Angeles, Cal Poly Pomona, Azusa Pacific University, Mt. San Antonio College, Puente Hills Mall, Forest Lawn Cemetery, Crossroads Parkway, and water reclamation facilities near Whittier Narrows Recreation Area.

Destination

The survey asked where and how respondents would potentially use the future Greenway. The term "Use" refers to the types of potential programming and purposes of the Greenway. There were 601 responses showing what destinations respondents would likely travel to using the Greenway, many of the locations are in the vicinity of community and regional parks.

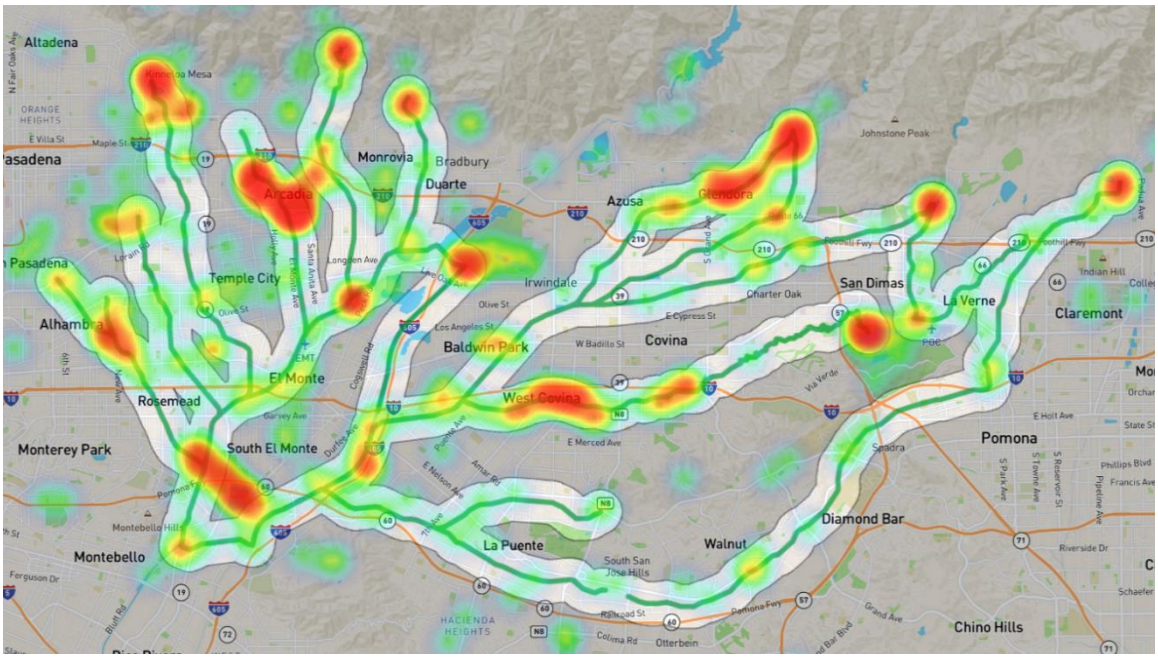

Figure 9: Heat map for responses to " Please help us locate the types of destinations you would likely travel to using the SGV Greenway?"

The top two destination types were “Parks or other recreational spaces” (718 responses) and “Shopping, restaurants, or services” (233 responses). Open comments refer to the following:

- **Parks and Other Recreational Spaces** – Many comments referred to wanting to visit nature centers, community centers, equestrian centers, trailheads (biking, walking, and equestrian), parks, lakes, rivers, streams, and beaches. Some specific areas that were recommended included the San Gabriel River Bike Trail, Pico Rivera Sports Arena, Pellissier Village, El Monte, Whittier Narrows, Bonelli Regional Park, La Verne, and the Emerald Necklace.
- **Shopping and Restaurants –** There were suggestions to use the Greenway to go to specific places in the San Gabriel Valley for shopping and eating. Shopping destinations that were recommended included Plaza West Covina, Lakes Entertainment Center, Glendora Ave Shopping Strip, Eastland Mall, and IKEA. There was a desire to have places to stop for a snack or breakfast after using the Greenway. There were suggestions for cafes, restaurants, and a brewery. Porto’s Bakery was named specifically.
- **Services –** Respondents offered different types of services for potential destinations, including church, medical, educational, gym, bank, and civic centers. Specific locations that were mentioned include Huntington Library & Garden, Hurst Ranch Museum, and the Queen of the Valley Hospital.
- **Transit Centers –** Some respondents stated they would use it as a route to get to transit centers and stops for buses, trains, and Park and Rides. Transit lines that were mentioned include Foothill Transit Bus and Metro Gold Line stations (Sierra Madre and La Verne).

- **Friends and Family –** Respondents said they would like to use the Greenway as a destination to hang out with friends and family. Some also stated they would use it as a route to visit friends and family.

Figure 10: Chart of compiled responses to "What types of destinations you would likely travel to using the SGV Greenway? Check all that apply." N:947

Equestrian

Equestrian access and uses of the space were additional purposes of the multi-use trail for the future Greenway. The mapping option for this question allowed respondents to highlight areas where they thought equestrian activities would be the most suitable. There were 137 responses showing what areas of the Greenway would be ideal for equestrian activities.

Some respondents outlined the entire Plan Area or large regions of it, which could be due to respondents having difficulty using the tool. It is also possible that some want equestrian access throughout the Greenway. Many of the locations are in the vicinity of existing equestrian amenities including Arcadia, Glendora, Altadena, Chino Hills, San Jose Creek, Whittier Narrows, San Gabriel River, and Rio Hondo River. There were comments regarding not knowing enough about the existing amenities or what would be possible. This topic did not have a follow-up question.

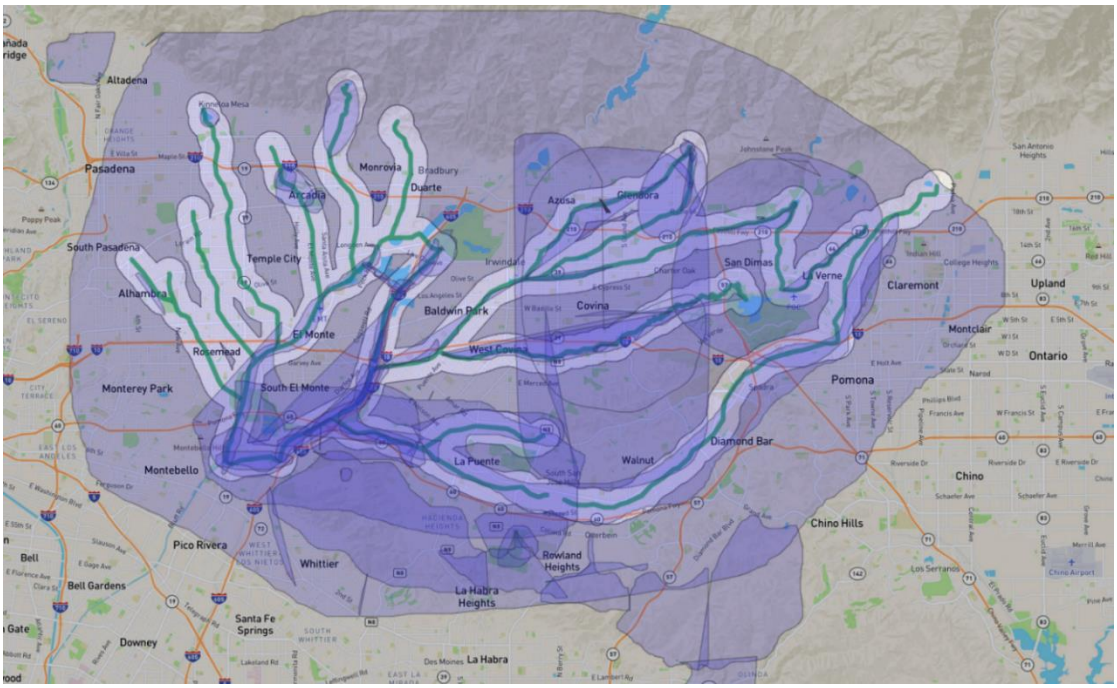

Figure 11: Map of the marked areas respondents thought suitable for the Greenway. N:137

Concerns

The Plan Team polled the community on where and what kind of concerns they have for the future Greenway. 217 responses showed what areas of the Greenway they would be concerned about.

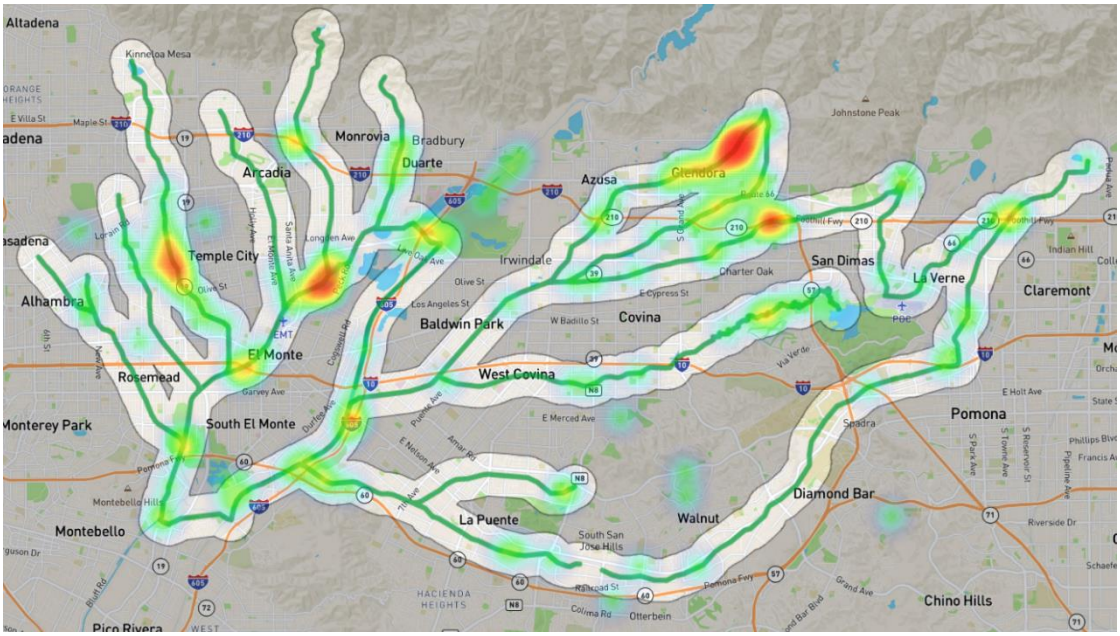

Figure 12: Heat map image of the pins for "What places, if any, along the SGV Greenway concern you?" N:217

When respondents were specifically asked about concerns, as well as throughout the survey, many comments regarding the behavior of Greenway users, impacts on the adjacent neighborhood, and safe access to and from the Greenway were mentioned. The top two concerns were "Safety" (488 responses) and "Other" (325 open responses). Open comments refer to the following:

- **Safety and Accessibility –** The majority of concerns identified were about accessing the Greenway from adjoining streets and alignments. Comments described busy roads with fast vehicles, traffic, unsafe road crossings, and low visibility. Many requested dedicated bike lane alignments, parking areas, more wayfinding signage, and connections to existing trails or paths. Some expressed concern regarding the behavior of cyclists and equestrians. Potential access points that were called out include N. Towne Ave. and the 210 Freeway, the east side of the San Gabriel River Trail, San Jose Creek, Hatcher Ave., and Azusa Ave., Valley Blvd. and Nogales St., Thompson Creek at Lemon Ave., Eaton Wash at Longden Ave., and Eaton Wash at Las Tunas Dr.
- **Maintenance and Cleanliness –** Many concerns referred to trash, vandalism, graffiti, damaged property, smells, equipment (recreational and washes), and the standard of cleanliness adjacent to properties. Respondents expressed concern for how the Greenway would be maintained and who would be responsible for maintenance.

- **Encampments –** Some respondents stated that there are existing concerns about encampments and homelessness in the Plan areas and that the Greenway plan would encourage more encampments. Specific locations that were called out include the 210 Freeway at the Santa Anita Wash, Little Dalton Wash, Big Dalton Wash, and Live Oak Wash, 60 Freeway at Thompson Creek, as well as all along the Rio Hondo River and San Gabriel River by the 605 Freeway.
- **Safety and Privacy –** Survey respondents expressed concern about other people potentially accessing or peering into their property. Some expressed a preference that the Greenway not be implemented due to safety concerns. Some suggested improved conditions such as lighting and more security. Specific locations that mentioned include Covina, La Puente, Temple City, South El Monte, and Glendora.
- **Vegetation –** There were concerns regarding invasive species and heat. Respondents suggested planting more trees for shade and native drought-resistant plants.
- **Cost and Schedule –** There were some questions regarding when the Greenway would be implemented and how much it would cost.

Figure 13: Chart of compiled responses to "What are your specific concerns? Check all that apply." N:632

Future Uses

When asked how likely people are to use the Greenway, most respondents selected that it was very likely that they would use it. Open comments throughout the survey voiced support for the implementation of the Greenway.

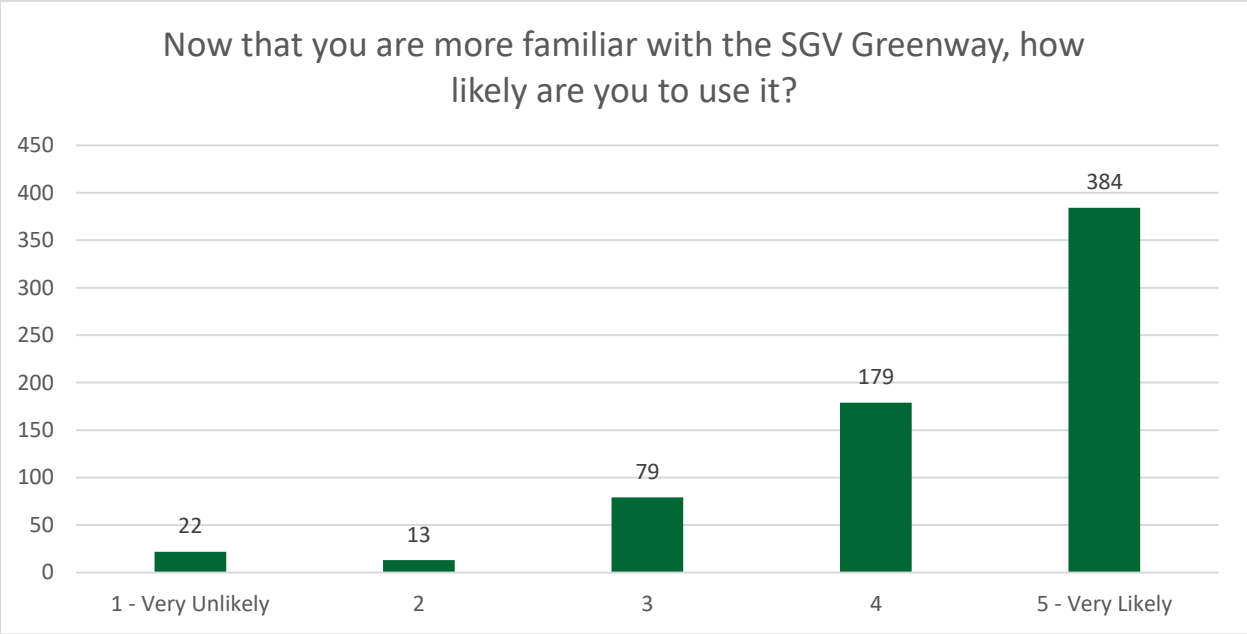

Figure 14: Chart responses of "How likely are you to use it?" N: 677

ABOUT THE RESPONDENTS

The survey included demographic questions to evaluate how representative the survey respondents are of the community's diversity. While no single outreach effort can be completely representative, this analysis helps us understand who was engaged in a particular effort.

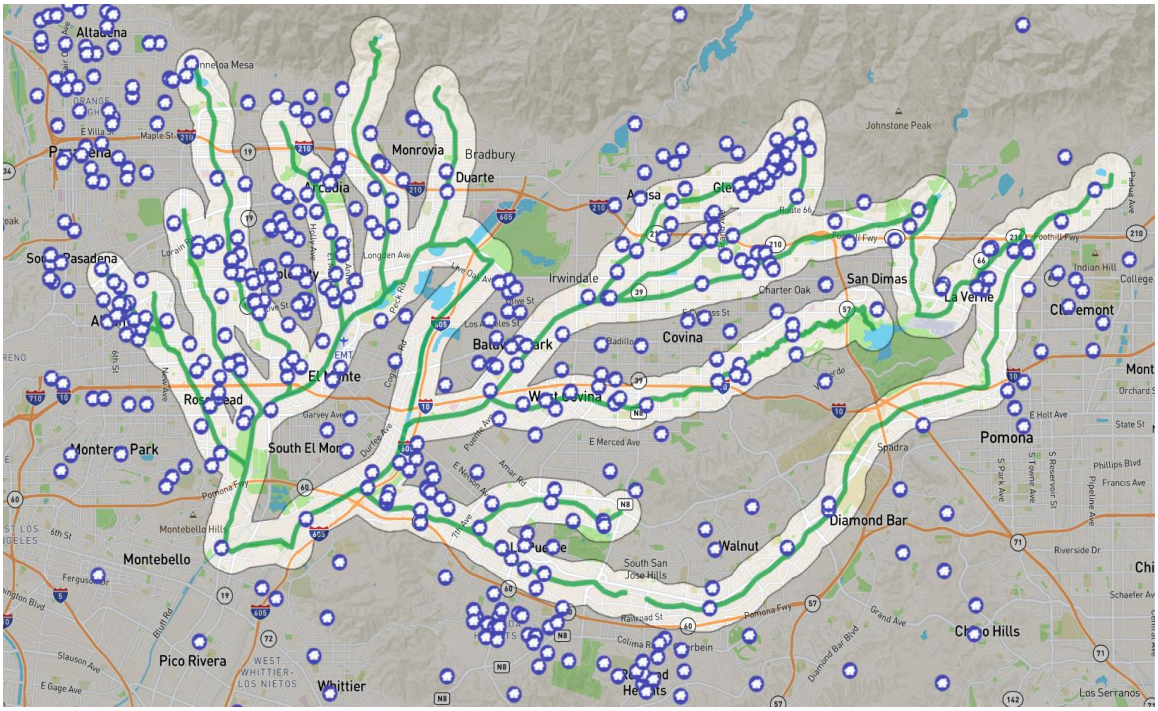

Figure 15: Map responses for "Approximately, where is your home?" N:1053

There were 4408 responses to the mapping survey. The survey was available in three languages; the most popular was English (1496 surveys). 1053 participants indicated where they approximately live.

Table 3: Survey Language

Select a survey language.	Count	Percent
English	1496	96.8%
Chinese	13	0.8%
Spanish	37	2.4%
Total (N)	**1546**	**100.0%**

Table 4: What age category describes you best?

What is your age group?	Count	Percent
17 and younger	14	4.3%
18 to 24	12	3.7%
25 to 34	62	19.1%
35 to 49	91	28.1%
50 to 64	101	31.2%
65 to 74	36	11.1%
75 and over	8	2.5%
Total (N)	324	100.00%

Table 5: How do you identify your gender?

Please indicate your gender.	Count	Percent
Female	192	49.9%
Male	177	46.0%
Non-binary	1	0.3%
I prefer not to answer	13	3.4%
If you prefer to self-identify your gender	16	4.2%
Total (N)	385	100.0%

Table 6: How do you identify your race/ethnicity? Check all that apply

Please indicate your race or ethnicity. (Select all that apply)	Count	Percent
African American / Black	4	1.5%
Asian	47	17.5%
Caucasian/ White	144	53.7%
Hispanic/ Latino	59	22.0%
Native American	7	2.6%
Native Hawaiian or Pacific Islander	2	0.7%
I prefer not to answer	37	13.8%
If you prefer to self-identify your race/ethnicity	12	4.5%
Total (N)	268	116.4%

APPENDIX

A. WCA ENGAGEMENT SUMMARY

B. MAP RESPONSE IMAGES AND TABLES

C. COMPILED RESPONSE ANALYSIS

San Gabriel Valley Greenway Network Plan

Survey Summary

Appendix A. WCA Engagement Summary

March 2024

Over the engagement phase for the San Gabriel Valley Greenway Network Strategic Implementation Plan (SGV Greenway Network Plan) and as approved by Los Angeles County Public Works (LA County Public Works) through a Task 3 order on an existing agreement and subsequent direction, Watershed Conservation Authority (WCA) staff has worked to facilitate engagement by four partner groups: Active San Gabriel Valley (ActiveSGV), Amigos de los Rios, Nature for All, and Women's Club. Each group has made outstanding efforts with different populations in communities that would be served by the SGV Greenway Network Plan.

Priority has been on historically underserved communities and diverse populations that may not be reached by conventional methods to develop awareness and source constructive feedback representative of local communities and potential network users. Focus Areas already identified through plan development have directed target areas for efforts, overlayed with CalEnviroScreen and U.S. Census demographic spatial data, as shared in the original proposal. A leading goal has been maximizing numbers of meaningful contacts through diverse approaches. "Meaningful Contacts" are defined as at least a few to several minutes of conversation, and for the purposes of engagement outlined in this plan may include discussion of the network, interviews, answering questions from the presentation, or login in and/or walkthrough of the online survey.

Throughout the process there have been 71 events sourcing 826 documented responses as well as an estimated 3,438 estimated interactions, and more than an estimated 174,077 digital impressions. Responses through the digital survey link disseminated are expected to be substantially greater. Event information has been shared throughout the plan process and is included separately with the submission of this summary.

WCA has been directed to facilitate dissemination of the Workshop 1 materials provided, for a minimum of 16 workshops, as well as the digital survey. Materials have included workshop materials, mural boards, presentation boards, and handouts provided by LA County Public Works and the Plan Team, as well as Workshops 2 and 3 content, including mural board information and efforts by partners to make workshop and survey content more accessible for community feedback. Partners have translated and sourced feedback through presented materials in Spanish, Chinese, and Vietnamese languages in addition to primarily English-speaking audiences.

An initial round of submission was made for March 2022 milestones, with subsequent data being collected through July 2022 in a continuation of engagement efforts as directed and requested by LA County Public Works and the Plan Team. As requested, WCA staff, with substantial assistance by Amigos de los Rios staff on their own material, has manually inputted data sourced into formats provided through the Plan Team. All feedback received has been input; however, note feedback on workshop materials has not fit consistently into the digital format provided.

Appendix A. WCA Engagement Summary

Separate links and QR codes for survey dissemination were provided by the Plan Team for each partner organization approximately two months into the progression of efforts. Accordingly, these links are not expected to have captured all traffic directed to the general survey link through partner efforts.

The following sections summarize specific efforts hosted by our partners. See supplemental materials provided separately for more information. Recommendations are also included for future consideration.

ActiveSGV

ActiveSGV has hosted 6 events sourcing 123 documented responses and an estimated 320 impressions, as well as conducting 9 targeted interviews with local experts and sharing materials digitally.

- 3 bike rides as workshops with engagement materials and talking points located in the communities of Alhambra, El Monte, and Pomona.
- 3 exploratory bike rides, including portions of focus areas identified through the SGV Greenway Network Plan in historically underserved areas, both examples of existing conditions and of the early implementation project, San Dimas Wash Bikeway Phase 1. These are listed in the ActiveSGV summary as “LAC Greenway Series #1: Glendora Wash”, “LAC Greenway Series #2: San Jose Creek”, and “LAC Greenway Series #3: Alhambra Wash”.

Summaries and photos are included in supplemental materials shared separately. Note key interviews highlighted from the following representatives:

- Anthony Duarte, Regional Chamber of Commerce
- Diane Velez, San Gabriel Valley Service Council Member
- Emily Huang, Temple City Resident, Planning Professional
- Je-Show Yang, Asian Pacific Islander Forward Movement, Senior Policy Coordinator
- Laura Santos, Mt. San Antonio College Board of Trustees
- Rene Jimenez, San Gabriel Valley Conservation Corps, Associate Director
- Sam Vasquez, Avocado Heights Vaqueros
- Victor Preciado, Pomona City Council Member
- Xilonin Cruz, Azusa Unified School District Board Member

Amigos de los Rios

Through 53 in-person events Amigos de Los Rios has sourced 348 documented responses in an estimated 2,007 interactions in addition to efforts to share information digitally. These totals include an additional 12 events submitted pursuant to March 2022 milestones beyond the events and totals in the report summary provided separately.

Through the engagement period Amigos de los Rios collected data through four methods to make providing information more accessible, as reported:

Appendix A. WCA Engagement Summary

Method 1 – **AMIGOS CUSTOM SHORT-FORM DIGITAL SURVEY** Collected data via questions adapted from the SGV Greenway Network Maptionnaire into a short-form survey. Responses were received via social media and via QR code from volunteer and outreach events.

Method 2 – **COUNTY SHORT FORM SURVEY LINK PROVIDED IN JULY** Disseminated the unique Manual Entry Survey form provided by WCA on social media (Instagram, Facebook, Nextdoor). Although respondents were not individually tracked to this form of the survey, all individuals confirmed to have taken the survey have been counted. There are many more who will have submitted as well. Respondents are students, residents, on-profit partners, and business owners—from Altadena, Arcadia, Bassett, La Puente, La Canada Flintridge, Monterey Park, Monrovia, Ontario, Pasadena, South Pasadena, Temecula, Torrance, Westwood, West Covina, Whittier, and the neighborhood of Highland Park.

SGV Greenway Network Strategic Implementation Plan (MANUAL ENTRIES)
https://docs.google.com/forms/u/0/d/e/1FAIpQLSfG_uKsq6oU-31BA_uxyQ8n4oXjUxD2h3SVn0XvqS1xSn1qNg/formResponse

Method 3 –**AMIGOS QR CODE FORM COUNTY FOR MAPTIONNAIRE** Maptionnaire QR code (made available at events) for participants to complete. Unfortunately, this method proved too confusing for most participants. In response to this observed condition the Maptionnaire was adapted into a short form survey (Method 1). This data is not recorded in internal records, as there were not methods for tracking how many participants successfully completed the survey on their own from the QR Code Link provided.

Method 4 – **MAPTIONNAIRE ADAPTIVE MANAGEMENT - AMIGOS STAFF MANUAL INPUT ON BEHALF OF FOCUS GROUPS** Method 4 involved the printing of large-format SGV Greenway Network maps provided for students and volunteers to draw on, make notes, and to provide extensive feedback. Through this method a full picture was drawn of what exactly participants were seeking. This data is collated in a SGV Greenway Network Summary and was submitted via the Maptionnaire using the below submission dates. In addition, scans of each of the maps used for this project have been documented. ***(*Conducted 11 Times with 75 total participants***)

Focus groups (**Methods 3 and 4**) were conducted with small groups of participants of different ages and backgrounds—with a special focus on Middle School, High School, and College Age Students. In addition to the focus groups and QR code survey, knowledge of the SGV Greenway Network was communicated to all 1,432 volunteers and event attendees upon attending events. It is important to note that these volunteers chose to attend a 3-hour weekend event, focused on bringing urban greening and positive change to their communities in the form or RIVER GREENWAYS and adjacent School Greening projects. Community members of all ages and backgrounds consistently request additional urban green spaces, equitable shade cover, enhanced recreation opportunities, urban habitat sanctuaries, cleaner air, cooler neighborhoods, and overall enhanced public gathering spaces. There was enormous focus and commitment from volunteers at Emerald Necklace events to personally engage in the expansion of

projects, greenways, and related public spaces analogous to the Emerald Necklace for the benefit of communities within the San Gabriel Valley (SGV).

With rising temperatures as a reality, most SGV Greenway Network survey participants stressed the need for equitable access to nature and environmental justice in form or adequate shade and tree canopy cover along the entire SGV Greenway Network, especially in underserved areas—with the growing concerns over and reality of increased number of excessive heat days and the air quality impact of fires with climate change. In addition, the majority of parents engaged were excited about the potential for bike paths and pedestrian paths that were 'off-street' as safe and accessible, and noted that they were hopeful for traffic free entrances to the pathway to minimized dangerous entry/exit. Volunteer groups and students were also noted as hopeful for increased recreation/nature areas that didn't require a long drive from their home base and were located nearby, and a number of volunteers and event attendees stated that they needed enhanced bike path networks throughout the SGV to address growing challenges with steady fuel charge increases related to driving.

Common concerns were safety on trails (e.g., presence of people experiencing homelessness, trash) and a lack of shade in areas prone to extreme heat. In addition, several respondents noted that clean and accessible public bathrooms would make a difference in their experiences recreating along river/wash corridors.

Nature for All

Through six in-person events Nature for All has sourced 281 documented responses through an estimated 831 interactions in addition to an estimated 4,077 impressions with social media and email. Notably, efforts have included translation of English materials into Spanish, Chinese, and Vietnamese languages used at pop-up events. Nature For All highlights that community members were very appreciative of the efforts to engage in their languages and provided a great deal of feedback.

Additionally, Nature for All conducted a focused session with a local equestrian group Vaquer@s, with their feedback highlighted below. This feedback has been input into digital format, however, note that this represents the perspectives of 9 members based out of Avocado Heights active in their local community.

Avocado Heights Vaquer@s Feedback:
Many of the local concerns mentioned by the group are detailed on their Instagram account:
https://www.instagram.com/avocadoheightsvaqueros

- Do not have an established non-profit 501(c)3. Plan to connect with East Yards Communities for Environmental Justice to fight the battery plant/contaminated soil. Fighting unfair take of public land for housing development.
    - LA County Supervisor Solis is an ally.
- Big issue: Losing the only park they have at Glenelder and La Subida.

    - Threatened with a new housing development project that will take over the only park space they have.
    - This park is currently an island - accessible from only one street.
    - It needs better connectivity.
    - Connect this park to the trail, so people don't need to go through major streets.
    - That is slippery and very dangerous for horses.
- Concerns:
    - Busy intersections
    - Chemical plants
- Quemetco lead battery smelter plant
    - History of contaminating the soil.
    - Worried about soil contamination.
- Gentrification concern:
    - The new homes are not going to be affordable.
    - The area is losing its identity as an equestrian community.
- Width of trails is a big thing:
    - Make multi-use trails wide and safe for horses and others.
    - Some existing trails can include not just equestrians but pedestrians, cyclists.
    - Good example: City of Duarte trail - has walking/cyclist trail, other side is horse trail - safe.
- Looking forward to SGV Greenway Network being completed, so that they can commute by bicycles
to/from work.
    - Live by the 10 freeway… compared to rush hour freeway traffic, with the greenway I can probably do the same commute by bicycle and get exercise!!
    - Make them all interconnected, connect to the Emerald Necklace.
    - Currently, they need to ride horses in the street to get to the Christmas parade. SGV Greenway Network will alleviate.
- Amenities
    - Include not just water stops for dogs. Need water for people and horses!
    - More trash cans on both sides.
    - Need places to safely hitch the horses.
    - Currently, on the trail there are no water areas for horses, no trash cans.
- Want interpretive signage: birds, wildlife.
    - Want to do walks, rides with interpretive information.

Women's Club

Women's Club members have hosted six events with 74 documented responses through an estimated 280 interactions. The Women's Club chapters in the SGV are largely dark for events in the summer, and efforts have focused on dissemination of survey materials before and after receiving dedicated QR code, with more than 170,000 estimated digital impressions across a network of highly local groups inside and working with the organization.

Appendix A. WCA Engagement Summary

Women's Club members additionally facilitated a one-on-one conversation with Sierra Club Task Force representative, Joan Licari, who provided additional information to connect with local groups. Her feedback highlighted the following, also included in a digital submission through format provided by the Plan Team:

- Significant connection points:
  - San Jose Creek to the Whittier Narrows
  - San Jose Creek to the developing Puente Hills Regional Park
- Concerns about Battery Recycling Plant impacts on surrounding infrastructure and potential for water capture associated with facilities.
- Connections to local communities is very important, particularly opportunities for pocket parks.
- Key amenities
  - Stopping points for shade.
  - Include native plants along the trails.
  - Security—consider call boxes and points of escape for potential assault in narrow corridors.

Detailed Summary Table

Partner Organization	Documented Responses	Estimated Interactions	Estimated Digital Impressions	Events
ActiveSGV	123	320	Undetermined	6
Amigos de Los Rios	348	2,007	Undetermined	53
Nature for All	281	831	4,077	6
Women's Club	74	280	170,000	6
Totals	**826**	**3,438**	**174,077**	**71**

San Gabriel Valley Greenway Network Plan

Survey Summary

Appendix B. Map Response Images and Tables

July 2022

Select a survey language	Count	Percent
English	1496	96.8%
Chinese	13	0.8%
Spanish	37	2.4%
Total (N)	**1546**	**100.0%**

Unique QR Link Response by Organization	Count	Percent
ActiveSGV	1	0.1%
AmigosdelosRios	20	1.3%
NatureforAll	51	3.3%
WomensClub	294	19.0%
Paper	507	32.8%
Laminated Flyer	87	5.6%
Direct Link	586	37.9%
Total Counts	**1546**	100.0%

Home

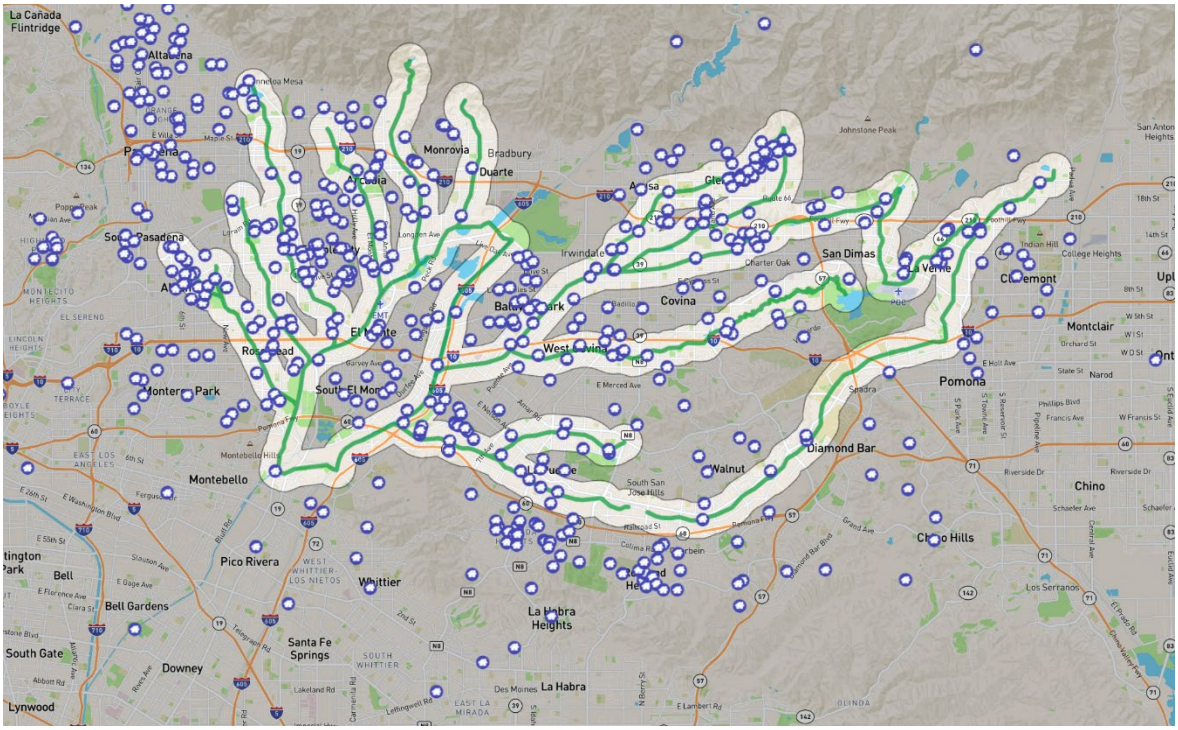

Appendix B. Map Response Images and Tables

Home		
Approximately, where is your home?	Total	**1053**

Uses

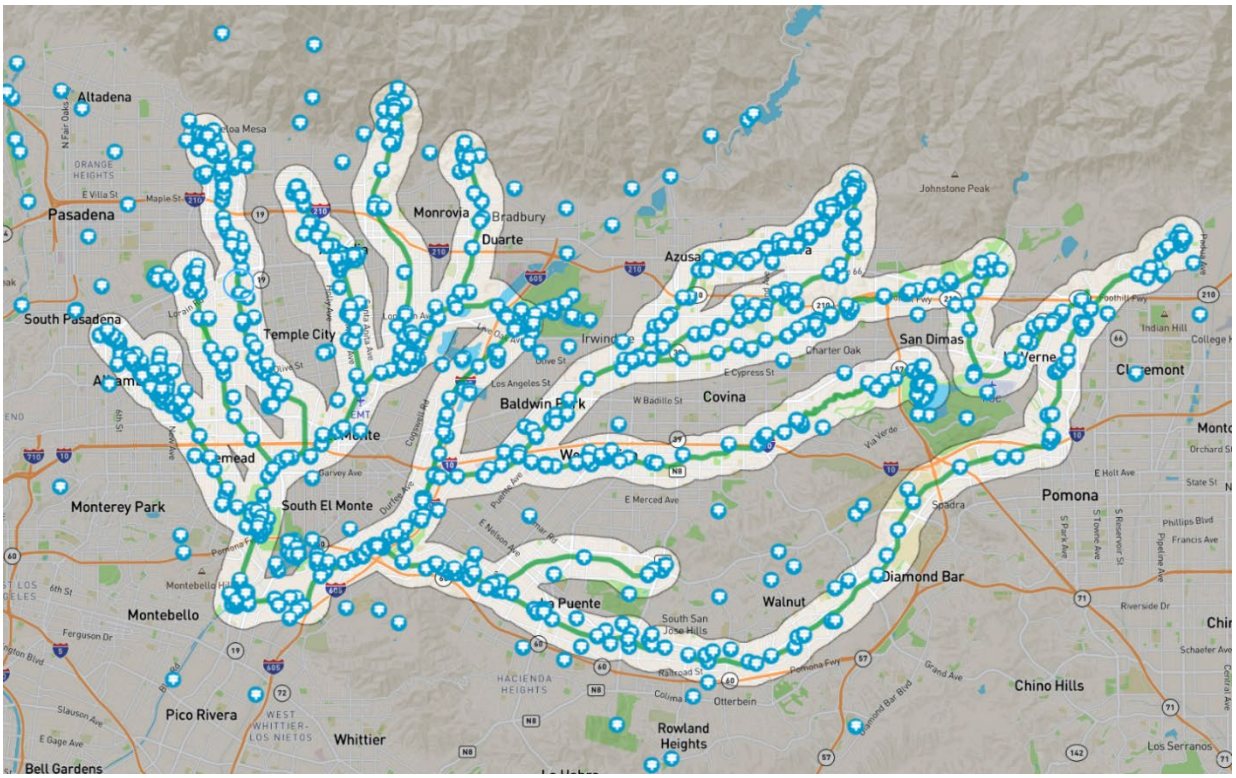

Image of pins

Appendix B. Map Response Images and Tables

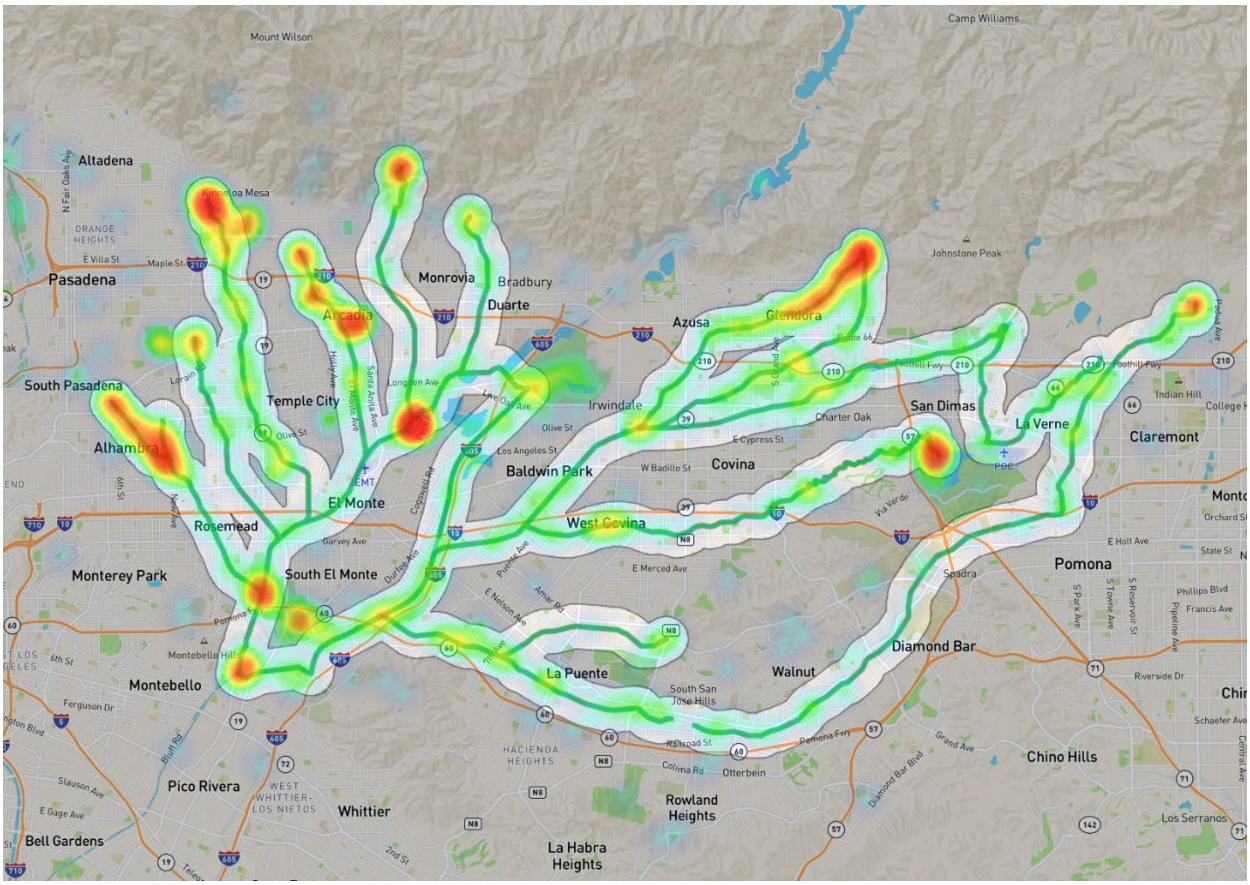

Image of Heat map

Uses		
What areas of the SGV Greenway would you likely use and how?	Total	**1126**
What would you use this area for?	**Count**	**Percentage**
Being active: walking, hiking, or biking	918	67.5%
Enjoying the outdoors and nature	348	25.6%
Playing	131	9.6%
Relaxing	169	12.4%
Travelling from one area to another	194	14.3%
Personal Motorized Travel: e-bike, scooter, etc. (not currently allowed) (Removed)	41	3.0%
Picnicking/dining	111	8.2%
Equestrian activities	48	3.5%
Other (please specify below)	219	16.1%
Total (N)	1361	100.0%
Sum of Answers	**2179**	

Appendix B. Map Response Images and Tables

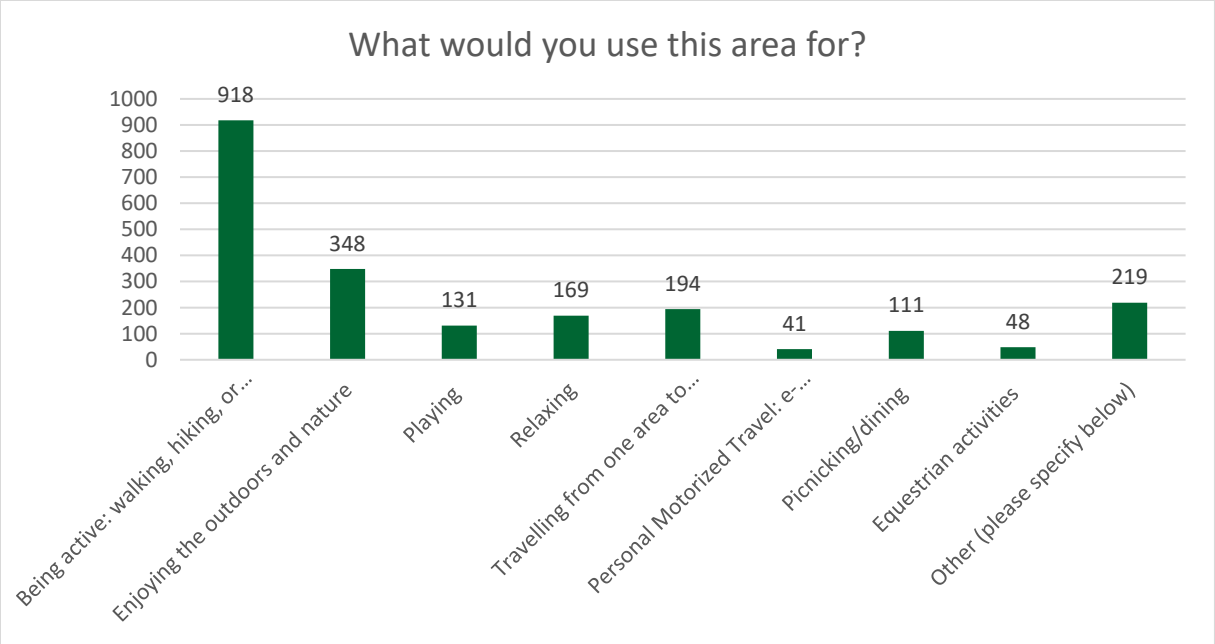

Amenities

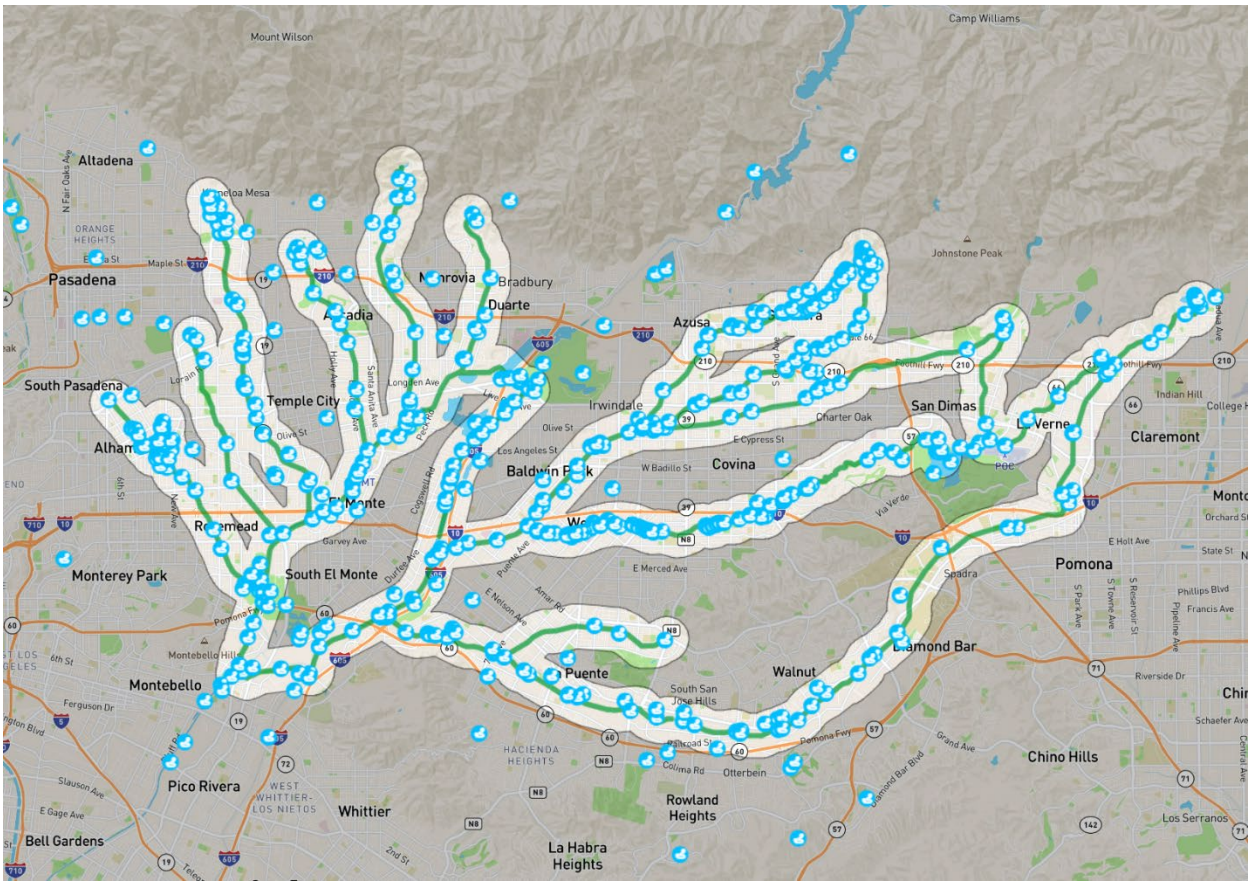

Image of pins

Appendix B. Map Response Images and Tables

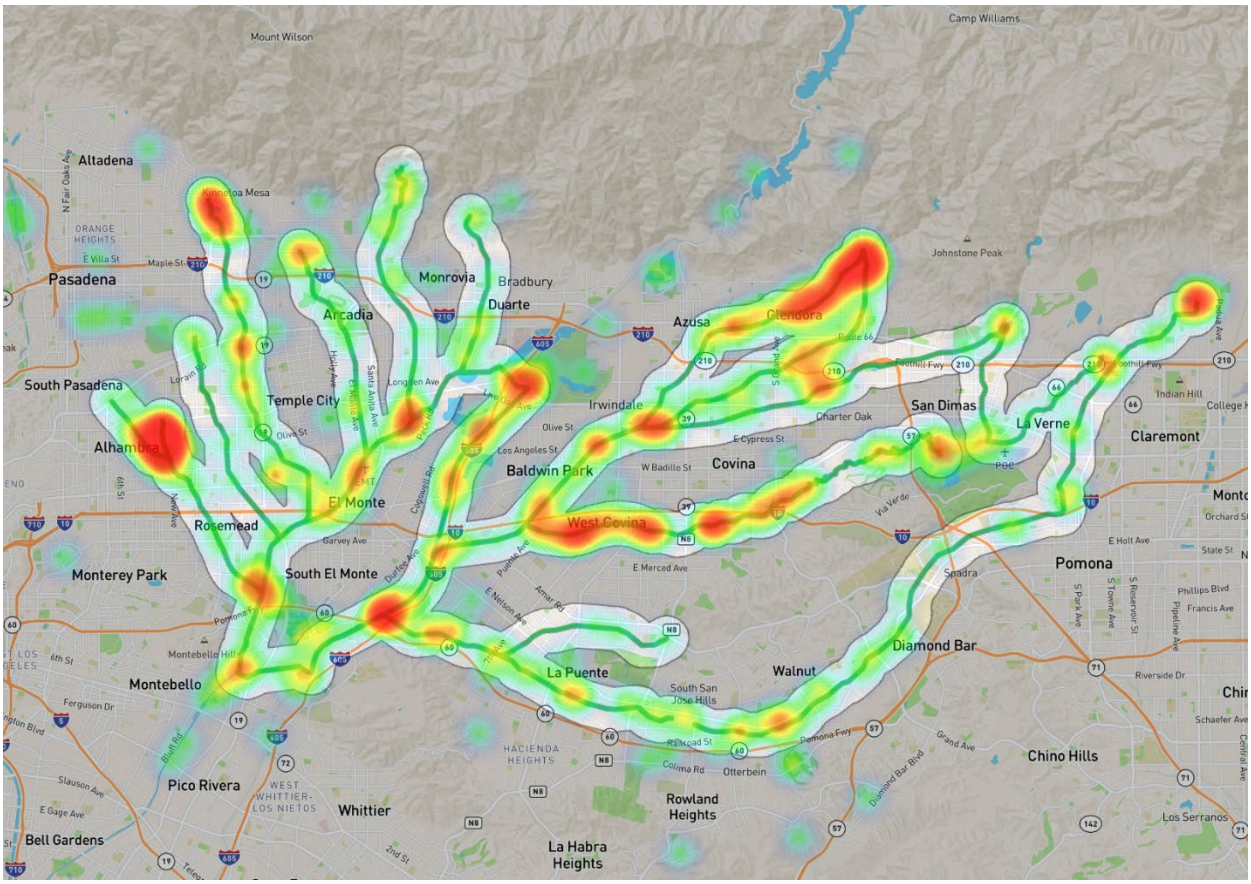

Image of Heat map

Amenitites		
Where would you suggest adding recreational amenities on the SGV Greenway?	Total	662
What types of amenities would you want to use? Choose all that apply.	**Count**	**Percentage**
Add shade here	559	60.8%
Create gathering spaces	275	29.9%
Create playing spaces	215	23.4%
Create exercising spaces	311	33.8%
Create areas to connect with nature	406	44.1%
Other ideas (please specify below)	161	17.5%
Total (N)	920	100.0%
Sum of Answers	2088	

Appendix B. Map Response Images and Tables

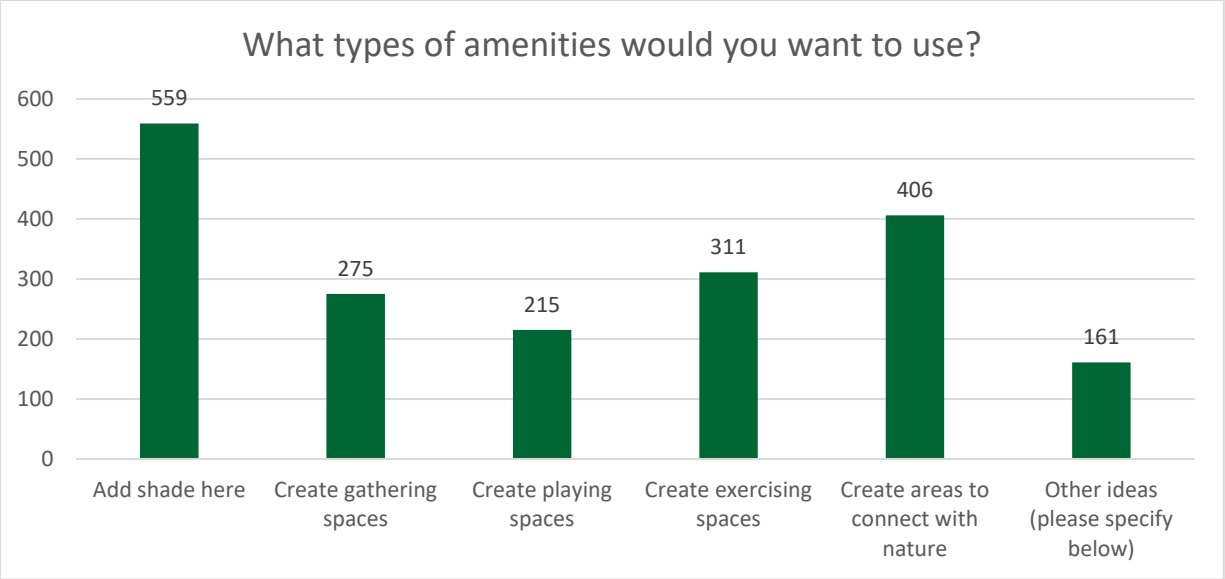

Access

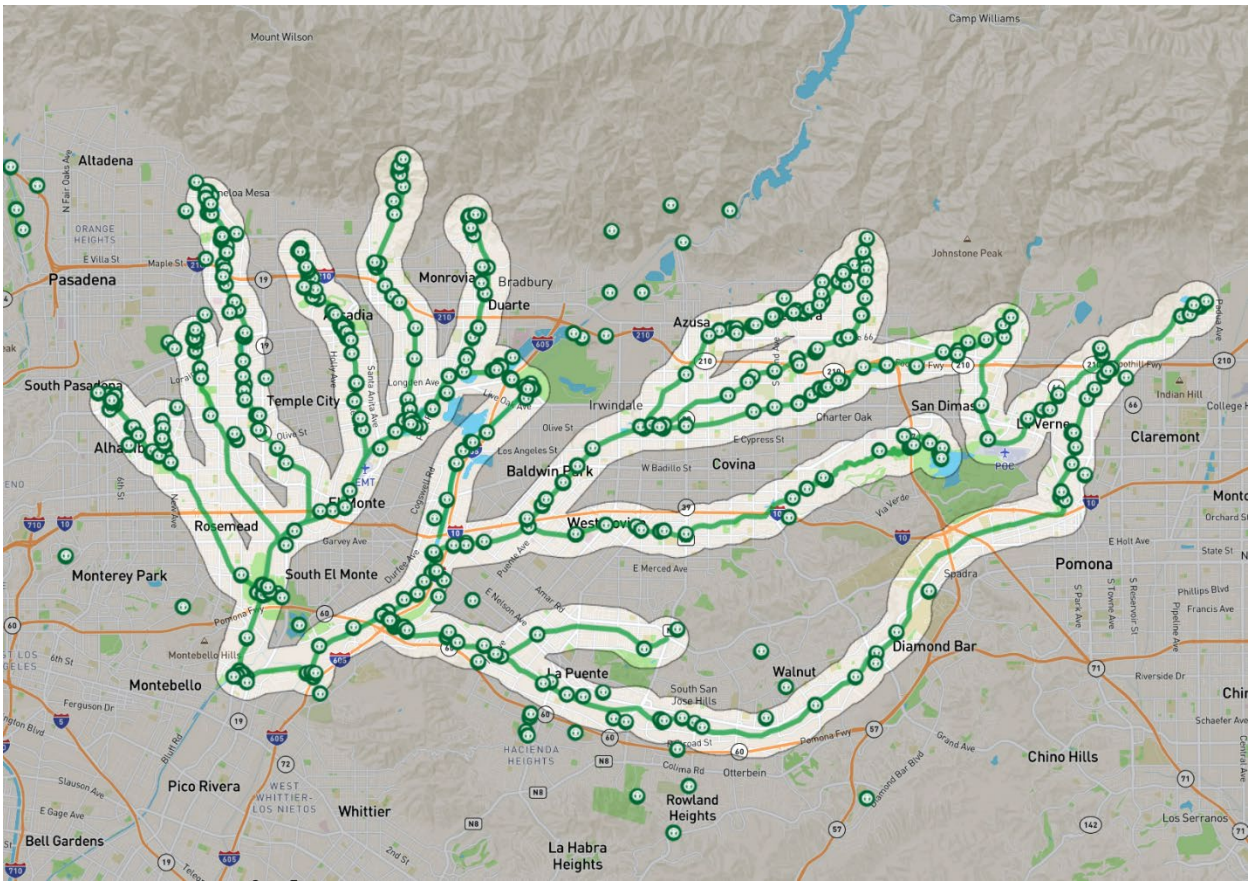

Image of pins

Appendix B. Map Response Images and Tables

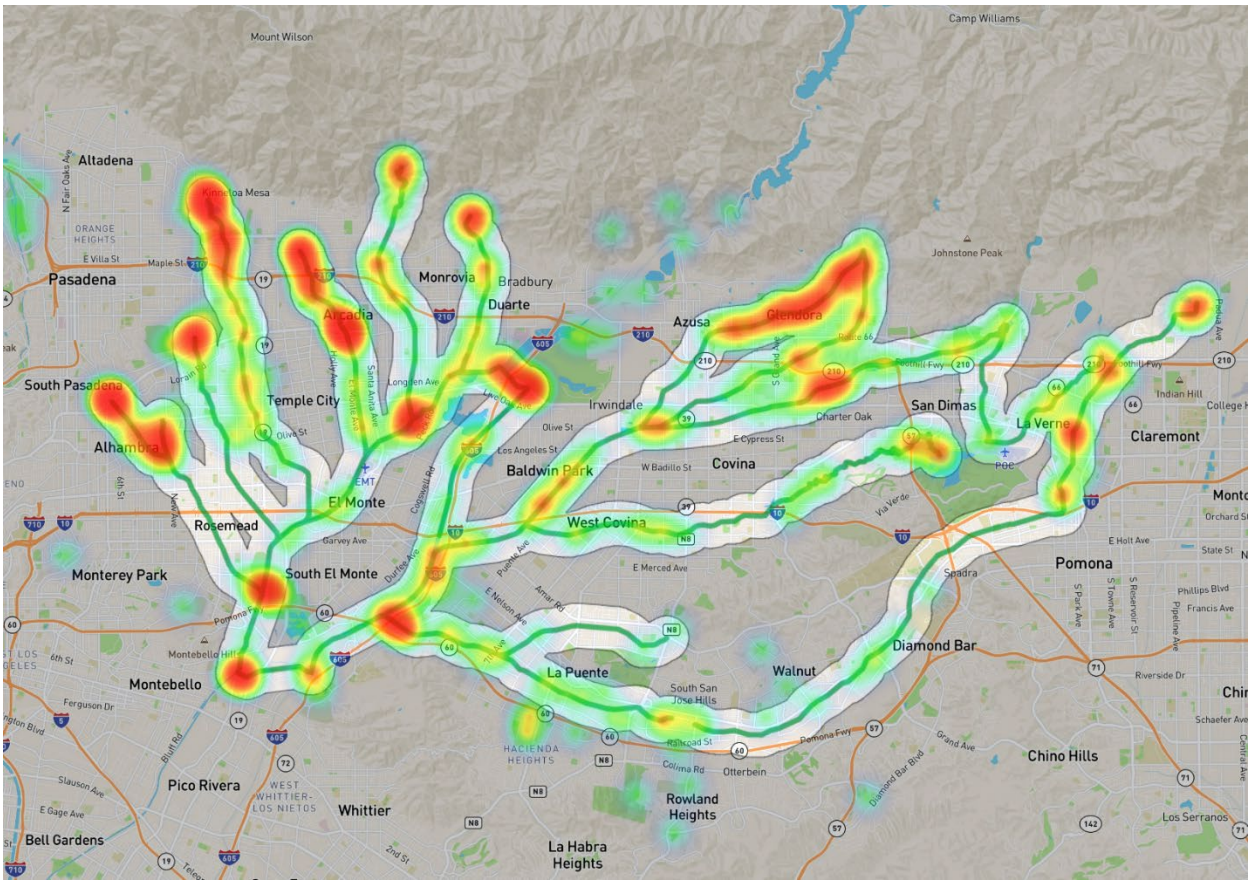

Image of Heat map

Access		
Where would you access the SGV Greenway?	**Total**	612
How would you get there? Check all that apply.	**Count**	**Percentage**
Bicycle	**541**	77.3%
Walk	**444**	63.4%
Jog or run	**263**	37.6%
Ride a horse	**74**	10.6%
Skateboard or roller blade	**75**	10.7%
Use a mobility device (wheelchair or scooter)	**64**	9.1%
Other (please specify below)	**66**	9.4%
Total (N)	**700**	100.00%
Sum of Answers	1593	

Appendix B. Map Response Images and Tables

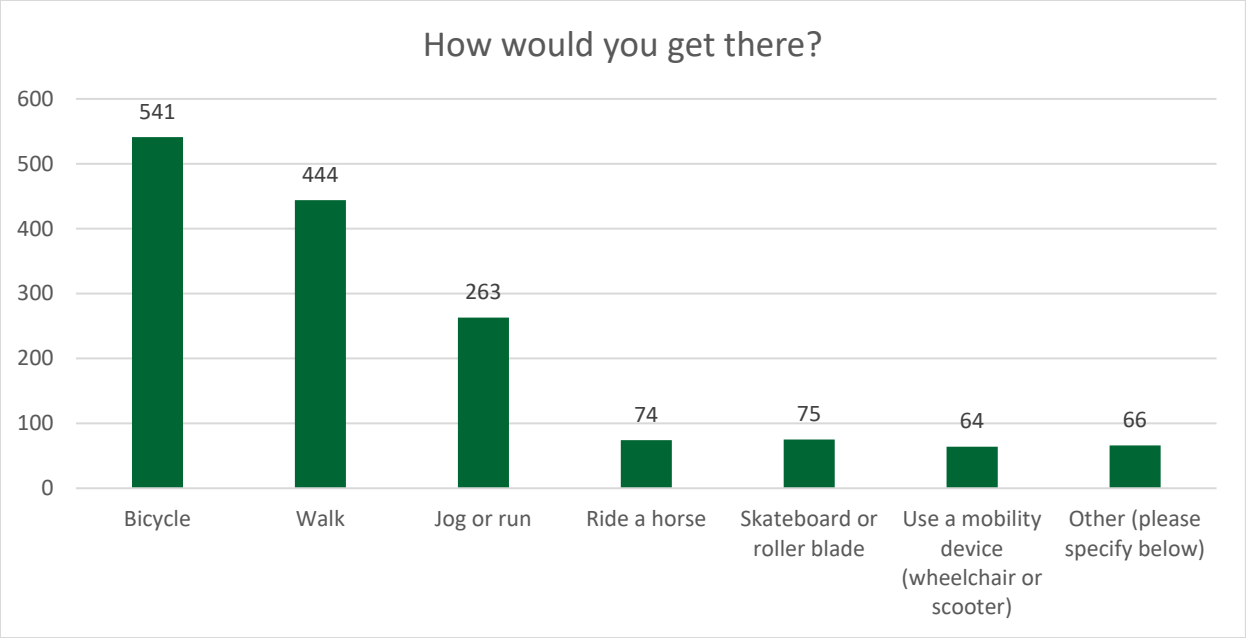

Destination

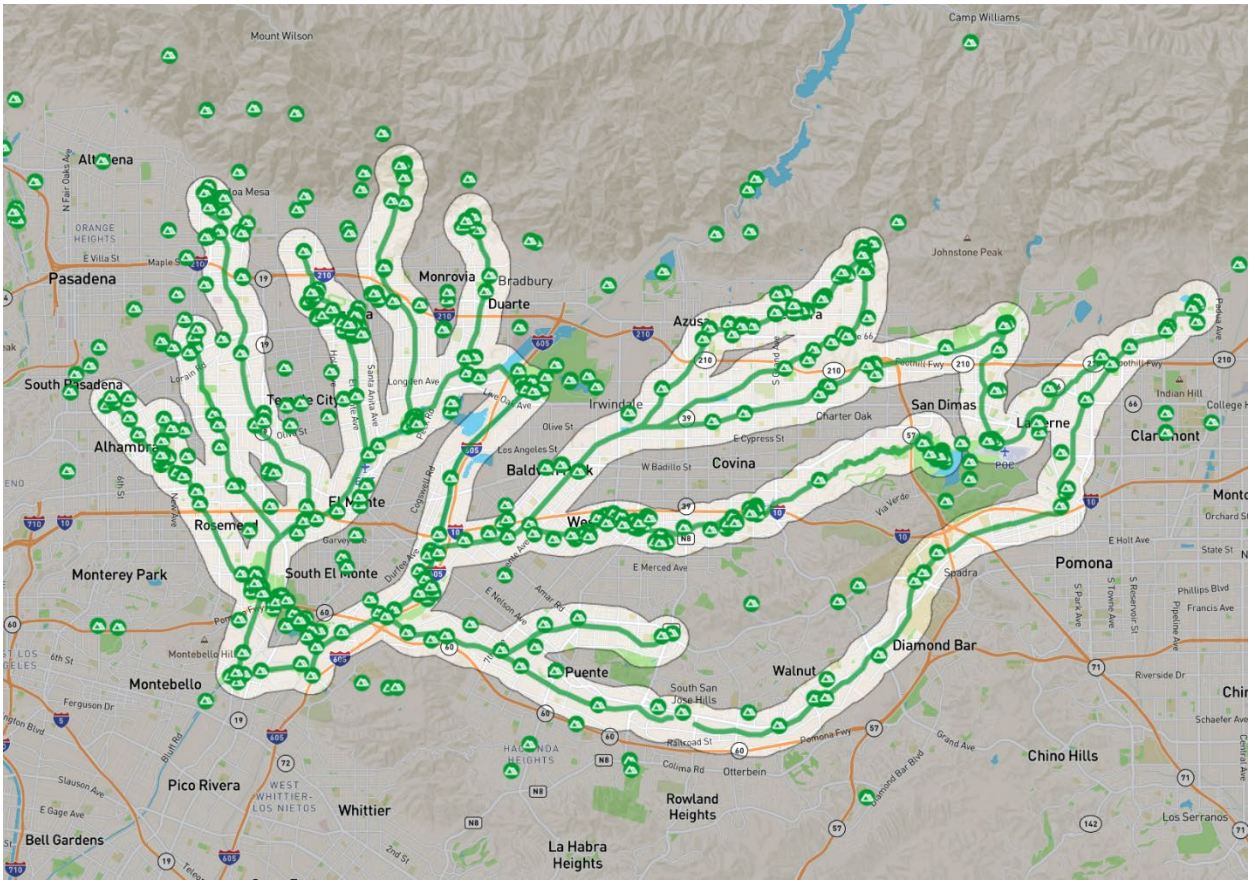

Image of pins

Appendix B. Map Response Images and Tables

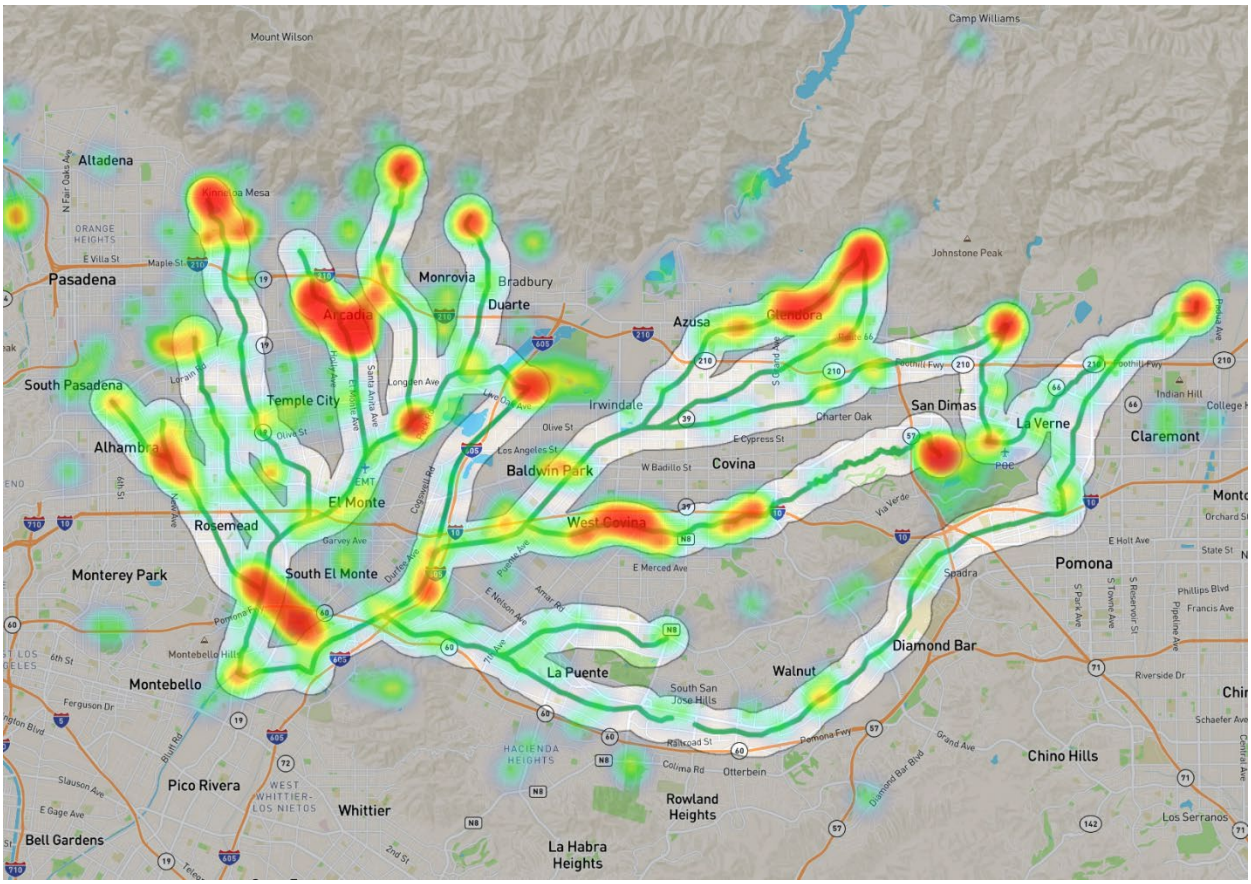

Image of Heat map

Destination		
Please help us locate the types of destinations you would likely travel to using the SGV Greenway?	Total	601
What types of destinations you would likely travel to using the SGV Greenway?	**Count**	**Percentage**
Parks or other recreational spaces	718	75.8%
School	140	14.8%
Shopping, restaurants or services	233	24.6%
Work	102	10.8%
Other (please specify below)	87	9.2%
Total (N)	947	1
Sum of Answers	1367	

Appendix B. Map Response Images and Tables

Equestrians

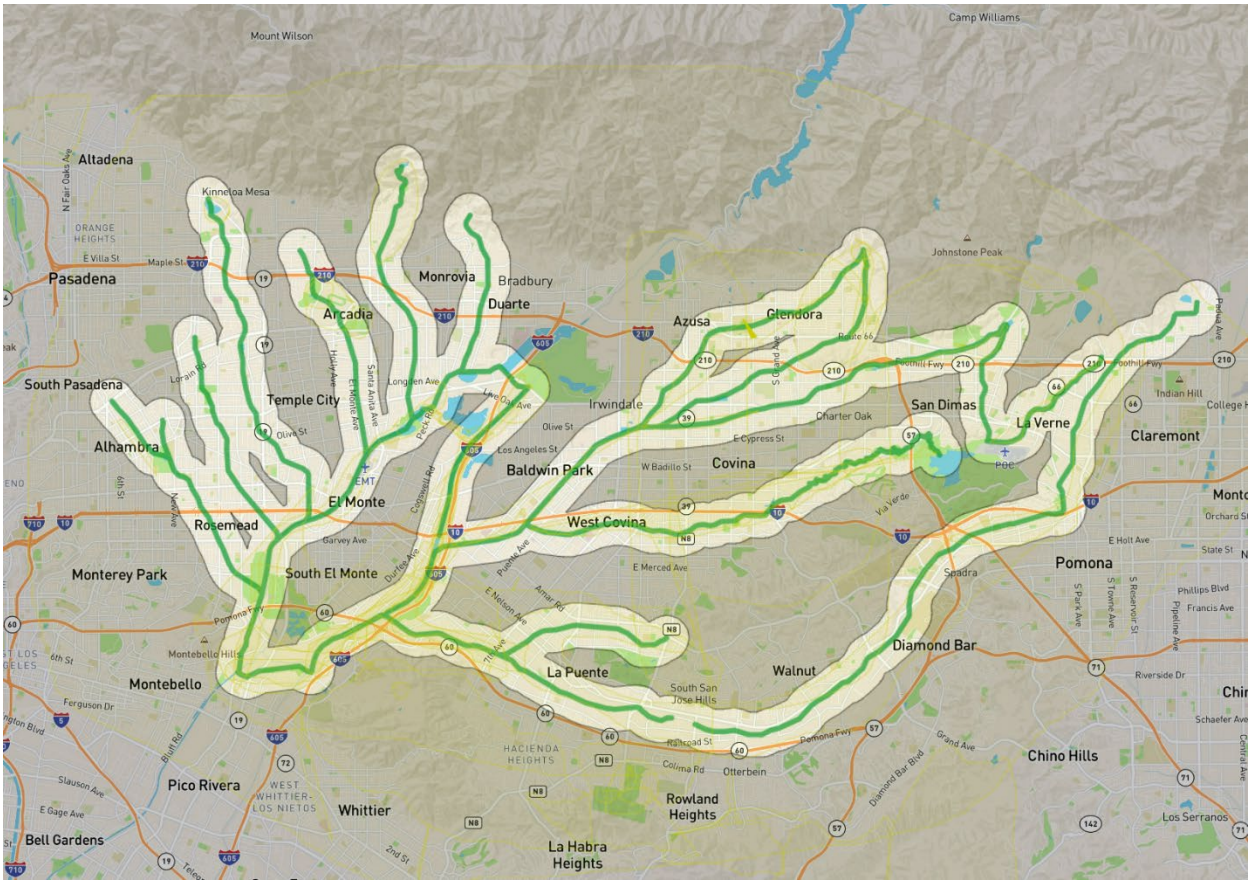

Image of areas

Appendix B. Map Response Images and Tables

Equestrian		
Where do you think equestrian activities would be most suitable on the SGV Greenway?	Total	**137**

Concern

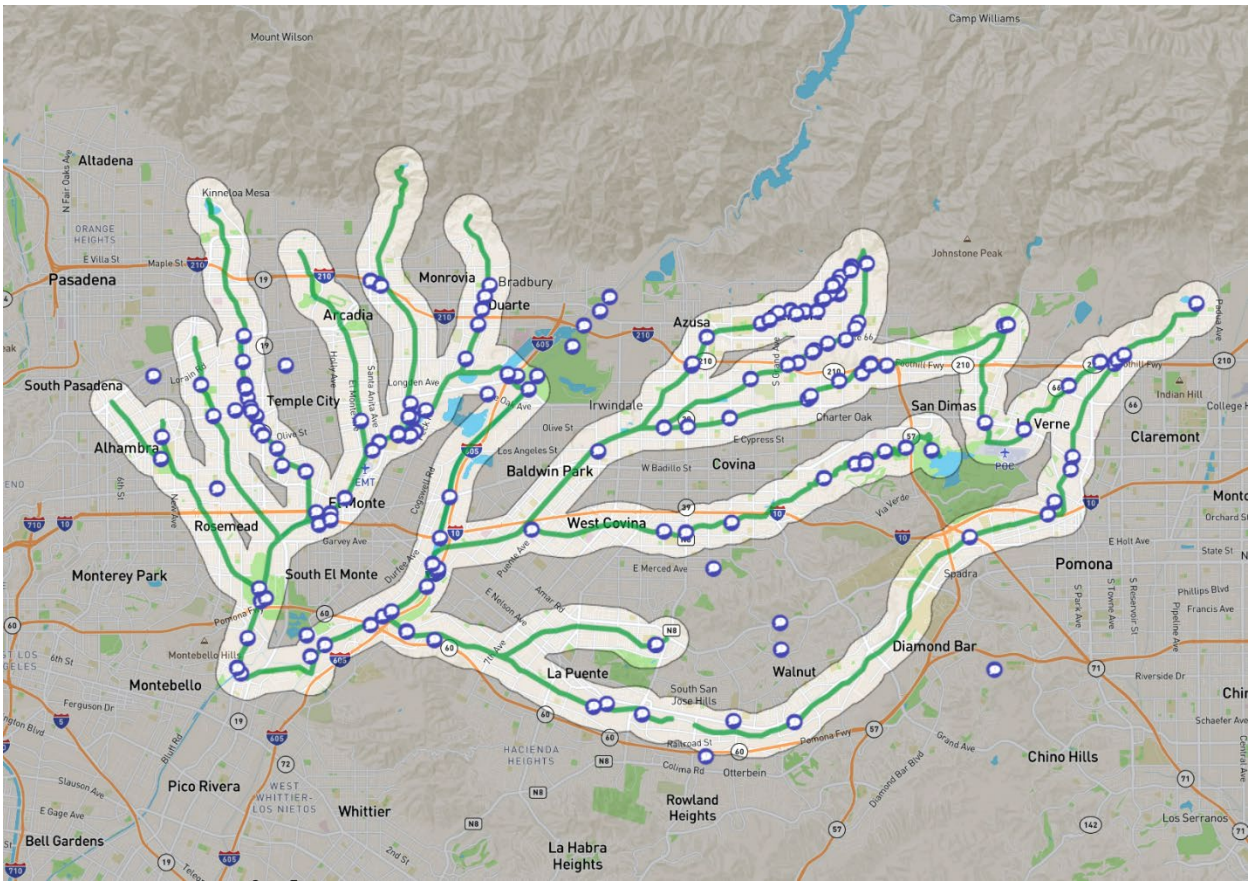

Image of pins

Appendix B. Map Response Images and Tables

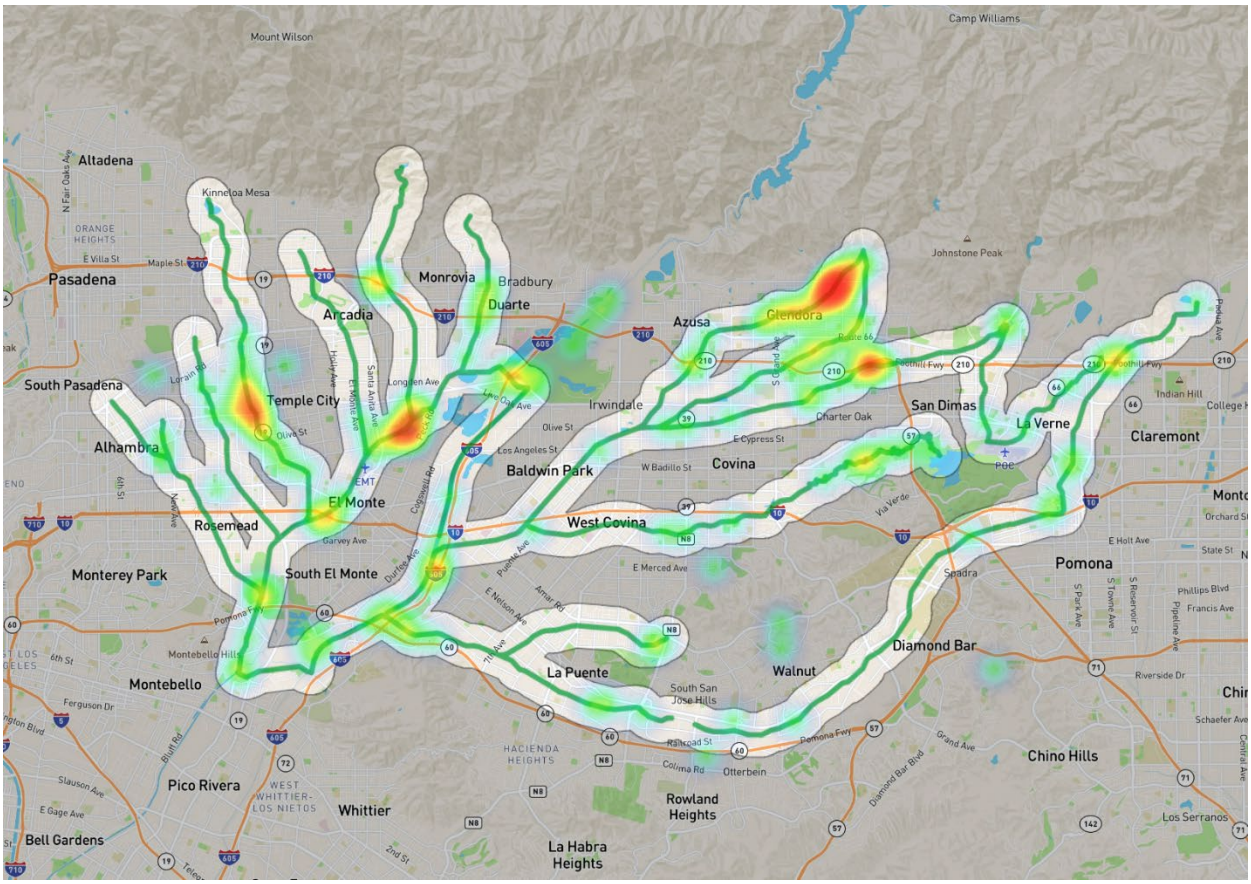

Image of Heat map

Concerns		
What places, if any, along the SGV Greenway concern you?	Total	217
What are your specific concerns? Check all that apply.	**Count**	**Percent**
Encampments	192	30.4%
Flooding	43	6.8%
Maintenance	184	29.1%
Privacy	35	5.5%
Safety	488	77.2%
Trash	293	46.4%
Other (please specify below)	325	51.4%
Total (N)	632	100.0%
Sum of Answers	1560	

Appendix B. Map Response Images and Tables

Pins / Areas	
Home	1053
Uses	**1126**
Amenities	662
Access	612
Destinations	601
Equestrian Areas	137
Concerns	217
Total Points	4408

Likelyhood

Now that you are more familiar with the SGV Greenway, how likely are you to use it?	COUNTA of	COUNTA of
1 - Very Unlikely	22	3.25%
2	13	1.92%
3	79	11.67%
4	179	26.44%
5 - Very Likely	384	56.72%
Grand Total	**677**	**100.00%**

Appendix B. Map Response Images and Tables

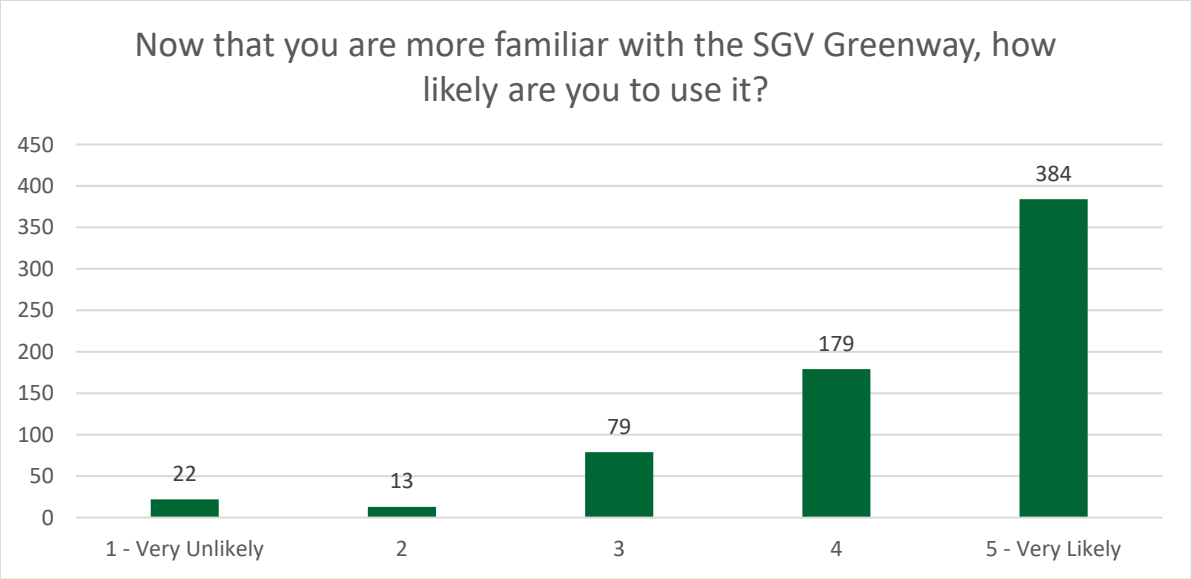

Appendix B. Map Response Images and Tables

Demographics

What is your age group?	Count	Percent
17 and younger	14	4.3%
18 to 24	12	3.7%
25 to 34	62	19.1%
35 to 49	91	28.1%
50 to 64	101	31.2%
65 to 74	36	11.1%
75 and over	8	2.5%
Total (N)	324	100.00%
Please indicate your gender.	**Count**	**Percent**
Female	192	49.9%
Male	177	46.0%
Non-binary	1	0.3%
I prefer not to answer	13	3.4%
If you prefer to self-identify your gender	16	4.2%
Total (N)	385	100.0%
Please indicate your race or ethnicity. (Select all that apply)	**Count**	**Percent**
African American / Black	4	1.5%
Asian	47	17.5%
Caucasian/ White	144	53.7%
Hispanic/ Latino	59	22.0%
Native American	7	2.6%
Native Hawaiian or Pacific Islander	2	0.7%
I prefer not to answer	37	13.8%
If you prefer to self-identify your race/ethnicity	12	4.5%
Total (N)	268	116.4%
Sum of Answers	312	

	C	D	F	Z	AD	AO	AV	AW	AX	AY	AZ	BA	BB	BC	BF
1							Please indicate your race or ethnicity. (Select all that apply)								
2	Totals	1546		677	1061	385	4	47	144	59	7	2	37	12	
3	Submitted	First Active	Language	Now that you are more familiar with the SGV Greenway, how likely are you to use it?	What is your age group?2	Please indicate your gender.2	African American / Black	Asian	Caucasian/ White	Hispanic/ Latino	Native American	Native Hawaiian or Pacific Islander	I prefer not to answer2	If you prefer to self-identify your race/ethnicity, do so here:	Medium
4	10/21/21 2:53 PM	10/21/21 2:52 PM	English				FALSE	FALSE	FALSE	FALSE	FALSE	FALSE	FALSE		Direct Link
5		10/25/21 8:07 PM	English				FALSE	FALSE	FALSE	FALSE	FALSE	FALSE	FALSE		Direct Link
6		10/25/21 11:16 PM	English				FALSE	FALSE	FALSE	FALSE	FALSE	FALSE	FALSE		Direct Link
7		10/26/21 7:33 PM	English				FALSE	FALSE	FALSE	FALSE	FALSE	FALSE	FALSE		Direct Link
8		10/26/21 7:33 PM	English				FALSE	FALSE	FALSE	FALSE	FALSE	FALSE	FALSE		Direct Link
9		10/26/21 9:13 PM	English				FALSE	FALSE	FALSE	FALSE	FALSE	FALSE	FALSE		Direct Link
10		10/27/21 5:40 PM	English				FALSE	FALSE	FALSE	FALSE	FALSE	FALSE	FALSE		Direct Link
11	10/27/21 6:58 PM	10/27/21 6:54 PM	English	3	25 to 34	Female	FALSE	TRUE	FALSE	FALSE	FALSE	FALSE	FALSE		Direct Link
12		10/27/21 8:40 PM	English				FALSE	FALSE	FALSE	FALSE	FALSE	FALSE	FALSE		Direct Link
13		10/27/21 8:41 PM	English				FALSE	FALSE	FALSE	FALSE	FALSE	FALSE	FALSE		Direct Link
14		10/27/21 8:50 PM	English				FALSE	FALSE	FALSE	FALSE	FALSE	FALSE	FALSE		Direct Link
15		10/27/21 10:03 PM	English				FALSE	FALSE	FALSE	FALSE	FALSE	FALSE	FALSE		Direct Link
16		10/27/21 10:14 PM	English				FALSE	FALSE	FALSE	FALSE	FALSE	FALSE	FALSE		Direct Link
17		10/27/21 11:29 PM	English				FALSE	FALSE	FALSE	FALSE	FALSE	FALSE	FALSE		Direct Link
18	10/28/21 12:52 AM	10/28/21 12:47 AM	English	5	50 to 64	Male	FALSE	FALSE	TRUE	FALSE	FALSE	FALSE	FALSE		Direct Link
19		10/28/21 1:07 AM	English				FALSE	FALSE	FALSE	FALSE	FALSE	FALSE	FALSE		Direct Link
20		10/28/21 1:24 AM	English				FALSE	FALSE	FALSE	FALSE	FALSE	FALSE	FALSE		Direct Link
21		10/28/21 1:56 AM	English				FALSE	FALSE	FALSE	FALSE	FALSE	FALSE	FALSE		Direct Link
22	10/28/21 3:24 AM	10/28/21 3:17 AM	English	5	50 to 64	Female	FALSE	FALSE	TRUE	FALSE	FALSE	FALSE	FALSE		Direct Link
23		10/28/21 6:55 AM	English				FALSE	FALSE	FALSE	FALSE	FALSE	FALSE	FALSE		Direct Link
24		10/28/21 2:53 PM	English				FALSE	FALSE	FALSE	FALSE	FALSE	FALSE	FALSE		Direct Link
25		10/28/21 3:36 PM	English				FALSE	FALSE	FALSE	FALSE	FALSE	FALSE	FALSE		Direct Link
26	10/29/21 12:10 AM	10/28/21 11:40 PM	English	5	50 to 64	Female	FALSE	FALSE	FALSE	FALSE	FALSE	FALSE	FALSE		Direct Link
27		10/29/21 12:23 AM	English				FALSE	FALSE	FALSE	FALSE	FALSE	FALSE	FALSE		Direct Link
28		10/29/21 3:02 AM	English				FALSE	FALSE	FALSE	FALSE	FALSE	FALSE	FALSE		Direct Link
29		10/29/21 5:29 AM	English				FALSE	FALSE	FALSE	FALSE	FALSE	FALSE	FALSE		Direct Link
30	10/29/21 5:52 PM	10/29/21 5:32 PM	English		50 to 64	Female	FALSE	FALSE	TRUE	FALSE	FALSE	FALSE	FALSE		Direct Link
31	10/29/21 6:01 PM	10/29/21 5:58 PM	English	4	35 to 49		FALSE	FALSE	FALSE	FALSE	FALSE	FALSE	FALSE		Direct Link
32	10/29/21 8:00 PM	10/29/21 7:51 PM	English	5	65 to 74	Male	FALSE	FALSE	TRUE	FALSE	FALSE	FALSE	FALSE		Direct Link
33	10/30/21 3:20 AM	10/30/21 3:15 AM	English	5	50 to 64	Female	FALSE	FALSE	FALSE	TRUE	FALSE	FALSE	FALSE		Direct Link
34	10/30/21 3:49 PM	10/30/21 2:28 PM	English	5	50 to 64	Male	FALSE	FALSE	FALSE	FALSE	FALSE	FALSE	FALSE		Direct Link
35		10/30/21 3:22 PM	English				FALSE	FALSE	FALSE	FALSE	FALSE	FALSE	FALSE		Direct Link
36		10/30/21 9:48 PM	English				FALSE	FALSE	FALSE	FALSE	FALSE	FALSE	FALSE		Direct Link
37	10/31/21 2:57 PM	10/31/21 1:31 PM	English	5	35 to 49	Female	FALSE	TRUE	FALSE	FALSE	FALSE	FALSE	FALSE		Direct Link
38	10/31/21 9:39 PM	10/31/21 9:35 PM	English	4	25 to 34	Male	FALSE	FALSE	FALSE	FALSE	FALSE	FALSE	TRUE		Direct Link
39	11/1/21 3:01 PM	11/1/21 2:52 PM	English	3	50 to 64	Female	FALSE	FALSE	FALSE	TRUE	FALSE	FALSE	FALSE		Direct Link
40		11/1/21 4:43 PM	English				FALSE	FALSE	FALSE	FALSE	FALSE	FALSE	FALSE		Direct Link
41	11/1/21 6:01 PM	11/1/21 5:25 PM	English	5	65 to 74	Male	FALSE	FALSE	TRUE	FALSE	FALSE	FALSE	FALSE		Direct Link
42		11/1/21 5:44 PM	English				FALSE	FALSE	FALSE	FALSE	FALSE	FALSE	FALSE		Direct Link
43	11/1/21 6:28 PM	11/1/21 6:25 PM	English	5	25 to 34	Female	FALSE	TRUE	FALSE	FALSE	FALSE	FALSE	FALSE		Direct Link
44		11/1/21 6:34 PM	English				FALSE	FALSE	FALSE	FALSE	FALSE	FALSE	FALSE		Direct Link
45		11/1/21 6:34 PM	English				FALSE	FALSE	FALSE	FALSE	FALSE	FALSE	FALSE		Direct Link
46		11/1/21 6:36 PM	English				FALSE	FALSE	FALSE	FALSE	FALSE	FALSE	FALSE		Direct Link
47		11/1/21 6:44 PM	English				FALSE	FALSE	FALSE	FALSE	FALSE	FALSE	FALSE		Direct Link
48		11/1/21 7:59 PM	English				FALSE	FALSE	FALSE	FALSE	FALSE	FALSE	FALSE		Direct Link
49	11/2/21 3:16 AM	11/2/21 3:12 AM	English	5	35 to 49	Male	FALSE	FALSE	FALSE	FALSE	FALSE	FALSE	FALSE		Direct Link
50	11/2/21 3:19 AM	11/2/21 3:17 AM	English	4	25 to 34	Male	FALSE	FALSE	FALSE	TRUE	FALSE	FALSE	FALSE		Direct Link
51	11/2/21 1:48 PM	11/2/21 1:46 PM	English		35 to 49	Male	FALSE	TRUE	FALSE	FALSE	FALSE	FALSE	FALSE		Direct Link
52	11/2/21 11:02 PM	11/2/21 10:43 PM	English		35 to 49	Female	FALSE	TRUE	FALSE	FALSE	FALSE	FALSE	FALSE		Direct Link
53		11/2/21 10:57 PM	English				FALSE	FALSE	FALSE	FALSE	FALSE	FALSE	FALSE		Direct Link
54		11/3/21 12:32 AM	English				FALSE	FALSE	FALSE	FALSE	FALSE	FALSE	FALSE		Direct Link
55	11/3/21 7:42 AM	11/3/21 7:38 AM	English	4	35 to 49	Female	FALSE	TRUE	FALSE	FALSE	FALSE	TRUE	FALSE		Direct Link
56	11/3/21 6:35 PM	11/3/21 5:58 PM	English	5	25 to 34	Male	FALSE	FALSE	FALSE	FALSE	FALSE	FALSE	FALSE		Direct Link
57		11/3/21 7:16 PM	English				FALSE	FALSE	FALSE	FALSE	FALSE	FALSE	FALSE		Direct Link
58		11/3/21 7:58 PM	English				FALSE	FALSE	FALSE	FALSE	FALSE	FALSE	FALSE		Direct Link

	C	D	F	Z	AD	AO	AV	AW	AX	AY	AZ	BA	BB	BC	BF
1							Please indicate your race or ethnicity. (Select all that apply)								
2	Totals	1546		677	1061	385	4	47	144	59	7	2	37	12	
3	Submitted	First Active	Language	Now that you are more familiar with the SGV Greenway, how likely are you to use it?	What is your age group?2	Please indicate your gender.2	African American / Black	Asian	Caucasian/ White	Hispanic/ Latino	Native American	Native Hawaiian or Pacific Islander	I prefer not to answer2	If you prefer to self-identify your race/ethnicity, do so here:	Medium
59	11/3/21 8:41 PM	11/3/21 8:31 PM	English	4	50 to 64	Male	FALSE	FALSE	TRUE	FALSE	FALSE	FALSE	FALSE		Direct Link
60		11/3/21 9:17 PM	English				FALSE	FALSE	FALSE	FALSE	FALSE	FALSE	FALSE		Direct Link
61		11/3/21 10:26 PM	English				FALSE	FALSE	FALSE	FALSE	FALSE	FALSE	FALSE		Direct Link
62	11/4/21 1:40 AM	11/4/21 1:38 AM	English				FALSE	FALSE	FALSE	FALSE	FALSE	FALSE	FALSE		Direct Link
63	11/4/21 2:33 AM	11/4/21 2:26 AM	English		25 to 34	Female	FALSE	TRUE	FALSE	FALSE	FALSE	FALSE	FALSE		Direct Link
64		11/4/21 2:30 AM	English				FALSE	FALSE	FALSE	FALSE	FALSE	FALSE	FALSE		Direct Link
65	11/4/21 3:01 AM	11/4/21 2:58 AM	English	1	35 to 49	Male	FALSE	FALSE	FALSE	FALSE	FALSE	FALSE	FALSE		Direct Link
66	11/4/21 5:40 AM	11/4/21 3:35 AM	English	4	25 to 34	Female	FALSE	TRUE	FALSE	FALSE	FALSE	FALSE	FALSE	Chinese	Direct Link
67	11/4/21 5:18 PM	11/4/21 5:14 PM	English				FALSE	FALSE	FALSE	FALSE	FALSE	FALSE	FALSE		Direct Link
68		11/4/21 6:22 PM	English				FALSE	FALSE	FALSE	FALSE	FALSE	FALSE	FALSE		Direct Link
69		11/4/21 11:05 PM	English				FALSE	FALSE	FALSE	FALSE	FALSE	FALSE	FALSE		Direct Link
70	11/4/21 11:12 PM	11/4/21 11:06 PM	English	5	25 to 34	Male	FALSE	TRUE	FALSE	FALSE	FALSE	FALSE	FALSE		Direct Link
71	11/4/21 11:16 PM	11/4/21 11:07 PM	English	5	50 to 64	Male	FALSE	FALSE	TRUE	FALSE	FALSE	FALSE	FALSE		Direct Link
72		11/4/21 11:11 PM	English				FALSE	FALSE	FALSE	FALSE	FALSE	FALSE	FALSE		Direct Link
73		11/4/21 11:12 PM	English				FALSE	FALSE	FALSE	FALSE	FALSE	FALSE	FALSE		Direct Link
74	11/4/21 11:38 PM	11/4/21 11:14 PM	English		25 to 34	Female	FALSE	FALSE	TRUE	FALSE	FALSE	FALSE	FALSE		Direct Link
75	11/4/21 11:35 PM	11/4/21 11:14 PM	English	5	50 to 64	Male	FALSE	FALSE	FALSE	FALSE	FALSE	FALSE	FALSE		Direct Link
76		11/4/21 11:15 PM	English				FALSE	FALSE	FALSE	FALSE	FALSE	FALSE	FALSE		Direct Link
77	11/4/21 11:30 PM	11/4/21 11:25 PM	English	4	50 to 64	Male	FALSE	FALSE	FALSE	FALSE	FALSE	FALSE	FALSE		Direct Link
78		11/5/21 12:28 AM	English				FALSE	FALSE	FALSE	FALSE	FALSE	FALSE	FALSE		Direct Link
79		11/5/21 12:39 AM	English				FALSE	FALSE	FALSE	FALSE	FALSE	FALSE	FALSE		Direct Link
80		11/5/21 1:08 AM	English				FALSE	FALSE	FALSE	FALSE	FALSE	FALSE	FALSE		Direct Link
81	11/5/21 1:18 AM	11/5/21 1:12 AM	English	5	35 to 49	Male	FALSE	FALSE	TRUE	FALSE	FALSE	FALSE	FALSE		Direct Link
82	11/5/21 3:35 AM	11/5/21 3:30 AM	English	4	65 to 74	Female	FALSE	FALSE	TRUE	FALSE	FALSE	FALSE	FALSE		Direct Link
83		11/5/21 4:15 AM	English				FALSE	FALSE	FALSE	FALSE	FALSE	FALSE	FALSE		Direct Link
84	11/5/21 8:04 AM	11/5/21 8:01 AM	English	4	25 to 34	Male	FALSE	FALSE	FALSE	TRUE	FALSE	FALSE	FALSE		Direct Link
85		11/5/21 10:15 PM	English				FALSE	FALSE	FALSE	FALSE	FALSE	FALSE	FALSE		Direct Link
86		11/5/21 10:48 PM	English				FALSE	FALSE	FALSE	FALSE	FALSE	FALSE	FALSE		Direct Link
87	11/6/21 3:39 AM	11/6/21 3:19 AM	English	5	50 to 64	Male	FALSE	FALSE	FALSE	FALSE	FALSE	FALSE	FALSE		Direct Link
88	11/6/21 4:10 AM	11/6/21 4:06 AM	English	5	65 to 74	Male	FALSE	FALSE	TRUE	FALSE	FALSE	FALSE	FALSE		Direct Link
89		11/6/21 4:28 AM	English	5			FALSE	FALSE	FALSE	FALSE	FALSE	FALSE	FALSE		Direct Link
90	11/6/21 5:52 AM	11/6/21 5:46 AM	English	5	50 to 64	Male	FALSE	FALSE	FALSE	TRUE	FALSE	FALSE	FALSE		Direct Link
91		11/6/21 6:38 AM	English				FALSE	FALSE	FALSE	FALSE	FALSE	FALSE	FALSE		Direct Link
92	11/6/21 7:49 AM	11/6/21 7:40 AM	English	4	50 to 64	Female	FALSE	FALSE	FALSE	FALSE	FALSE	FALSE	FALSE		Direct Link
93		11/6/21 7:58 AM	English				FALSE	FALSE	FALSE	FALSE	FALSE	FALSE	FALSE		Direct Link
94		11/6/21 12:53 PM	English				FALSE	FALSE	FALSE	FALSE	FALSE	FALSE	FALSE		Direct Link
95		11/6/21 1:23 PM	English				FALSE	FALSE	FALSE	FALSE	FALSE	FALSE	FALSE		Direct Link
96		11/6/21 2:17 PM	English				FALSE	FALSE	FALSE	FALSE	FALSE	FALSE	FALSE		Direct Link
97	11/6/21 3:07 PM	11/6/21 3:04 PM	English		35 to 49	I prefer not to answer	FALSE	FALSE	FALSE	FALSE	FALSE	FALSE	FALSE		Direct Link
98		11/6/21 5:23 PM	English				FALSE	FALSE	FALSE	FALSE	FALSE	FALSE	FALSE		Direct Link
99	11/6/21 5:53 PM	11/6/21 5:50 PM	English	5	50 to 64		FALSE	FALSE	FALSE	FALSE	FALSE	FALSE	FALSE		Direct Link
100		11/6/21 10:12 PM	English				FALSE	FALSE	FALSE	FALSE	FALSE	FALSE	FALSE		Direct Link
101		11/6/21 10:44 PM	English				FALSE	FALSE	FALSE	FALSE	FALSE	FALSE	FALSE		Direct Link
102	11/7/21 6:19 AM	11/7/21 6:13 AM	English		50 to 64	Male	FALSE	FALSE	FALSE	FALSE	FALSE	FALSE	FALSE		Direct Link
103		11/7/21 1:54 PM	English				FALSE	FALSE	FALSE	FALSE	FALSE	FALSE	FALSE		Direct Link
104		11/7/21 5:55 PM	English				FALSE	FALSE	FALSE	FALSE	FALSE	FALSE	FALSE		Direct Link
105		11/7/21 5:57 PM	English				FALSE	FALSE	FALSE	FALSE	FALSE	FALSE	FALSE		Direct Link
106	11/7/21 8:26 PM	11/7/21 8:25 PM	English	5	50 to 64	Male	FALSE	FALSE	TRUE	FALSE	FALSE	FALSE	FALSE		Direct Link
107		11/8/21 12:08 AM	English				FALSE	FALSE	FALSE	FALSE	FALSE	FALSE	FALSE		Direct Link
108	11/8/21 3:32 AM	11/8/21 3:18 AM	English	5	25 to 34	Male	FALSE	FALSE	TRUE	FALSE	FALSE	FALSE	FALSE		Direct Link
109		11/8/21 6:18 AM	English				FALSE	FALSE	FALSE	FALSE	FALSE	FALSE	FALSE		Direct Link
110		11/8/21 4:42 PM	English				FALSE	FALSE	FALSE	FALSE	FALSE	FALSE	FALSE		Direct Link
111		11/9/21 1:42 AM	English				FALSE	FALSE	FALSE	FALSE	FALSE	FALSE	FALSE		Direct Link
112		11/9/21 2:24 AM	English				FALSE	FALSE	FALSE	FALSE	FALSE	FALSE	FALSE		Direct Link
113	11/9/21 9:31 PM	11/9/21 9:27 PM	English	1	65 to 74		FALSE	FALSE	FALSE	FALSE	FALSE	FALSE	FALSE		Direct Link

	C	D	F	Z	AD	AO	AV	AW	AX	AY	AZ	BA	BB	BC	BF
1							Please indicate your race or ethnicity. (Select all that apply)								
2	Totals	1546		677	1061	385	4	47	144	59	7	2	37	12	
3	Submitted	First Active	Language	Now that you are more familiar with the SGV Greenway, how likely are you to use it?	What is your age group?2	Please indicate your gender.2	African American / Black	Asian	Caucasian/ White	Hispanic/ Latino	Native American	Native Hawaiian or Pacific Islander	I prefer not to answer2	If you prefer to self-identify your race/ethnicity, do so here:	Medium
114	11/10/21 2:23 AM	11/10/21 2:18 AM	English	4	65 to 74	Male	FALSE	FALSE	TRUE	FALSE	FALSE	FALSE	FALSE		Direct Link
115	11/10/21 2:54 AM	11/10/21 2:49 AM	English	5	25 to 34	Male	FALSE	FALSE	TRUE	FALSE	FALSE	FALSE	FALSE		Direct Link
116	11/11/21 1:03 AM	11/11/21 12:54 AM	English		50 to 64	Male	FALSE	FALSE	TRUE	TRUE	FALSE	FALSE	FALSE		Direct Link
117		11/11/21 10:47 PM	English				FALSE	FALSE	FALSE	FALSE	FALSE	FALSE	FALSE		Direct Link
118		11/14/21 2:42 AM	English				FALSE	FALSE	FALSE	FALSE	FALSE	FALSE	FALSE		Direct Link
119		11/14/21 11:24 PM	English				FALSE	FALSE	FALSE	FALSE	FALSE	FALSE	FALSE		Direct Link
120		11/15/21 2:08 PM	English				FALSE	FALSE	FALSE	FALSE	FALSE	FALSE	FALSE		Direct Link
121	11/16/21 12:19 AM	11/16/21 12:16 AM	English		35 to 49		FALSE	FALSE	FALSE	FALSE	FALSE	FALSE	FALSE		Direct Link
122		11/16/21 7:18 AM	English				FALSE	FALSE	FALSE	FALSE	FALSE	FALSE	FALSE		Direct Link
123		11/16/21 11:05 PM	English				FALSE	FALSE	FALSE	FALSE	FALSE	FALSE	FALSE		Direct Link
124		11/17/21 1:29 AM	English				FALSE	FALSE	FALSE	FALSE	FALSE	FALSE	FALSE		Direct Link
125		11/17/21 4:39 AM	English				FALSE	FALSE	FALSE	FALSE	FALSE	FALSE	FALSE		Direct Link
126	11/17/21 10:36 PM	11/17/21 10:33 PM	English	5	25 to 34	Male	FALSE	FALSE	TRUE	FALSE	FALSE	FALSE	FALSE	Los Angeles	Direct Link
127		11/17/21 10:58 PM	English				FALSE	FALSE	FALSE	FALSE	FALSE	FALSE	FALSE		Direct Link
128	11/18/21 1:08 AM	11/17/21 10:59 PM	English	5	35 to 49	Male	FALSE	TRUE	FALSE	FALSE	FALSE	FALSE	FALSE		Direct Link
129		11/17/21 11:25 PM	English				FALSE	FALSE	FALSE	FALSE	FALSE	FALSE	FALSE		Direct Link
130		11/18/21 12:58 AM	English				FALSE	FALSE	FALSE	FALSE	FALSE	FALSE	FALSE		Direct Link
131		11/18/21 5:27 PM	English				FALSE	FALSE	FALSE	FALSE	FALSE	FALSE	FALSE		Direct Link
132	11/18/21 5:40 PM	11/18/21 5:39 PM	English	4	50 to 64		FALSE	FALSE	FALSE	FALSE	FALSE	FALSE	FALSE		Direct Link
133		11/18/21 5:52 PM	English				FALSE	FALSE	FALSE	FALSE	FALSE	FALSE	FALSE		Direct Link
134		11/18/21 7:41 PM	English				FALSE	FALSE	FALSE	FALSE	FALSE	FALSE	FALSE		Direct Link
135		11/18/21 7:55 PM	English				FALSE	FALSE	FALSE	FALSE	FALSE	FALSE	FALSE		Direct Link
136		11/18/21 8:30 PM	English				FALSE	FALSE	FALSE	FALSE	FALSE	FALSE	FALSE		Direct Link
137		11/18/21 8:52 PM	English				FALSE	FALSE	FALSE	FALSE	FALSE	FALSE	FALSE		Direct Link
138	11/18/21 9:40 PM	11/18/21 9:36 PM	English	5	50 to 64	Male	FALSE	FALSE	TRUE	FALSE	FALSE	FALSE	FALSE		Direct Link
139		11/18/21 9:40 PM	English				FALSE	FALSE	FALSE	FALSE	FALSE	FALSE	FALSE		Direct Link
140	11/18/21 10:00 PM	11/18/21 9:50 PM	English		35 to 49	Male	FALSE	FALSE	TRUE	FALSE	FALSE	FALSE	FALSE		Direct Link
141		11/18/21 10:40 PM	English				FALSE	FALSE	FALSE	FALSE	FALSE	FALSE	FALSE		Direct Link
142		11/19/21 2:39 AM	English				FALSE	FALSE	FALSE	FALSE	FALSE	FALSE	FALSE		Direct Link
143		11/19/21 3:13 AM	English				FALSE	FALSE	FALSE	FALSE	FALSE	FALSE	FALSE		Direct Link
144	11/19/21 4:06 AM	11/19/21 3:13 AM	English	5	18 to 24	Female	FALSE	TRUE	FALSE	FALSE	FALSE	FALSE	FALSE	chinese	Direct Link
145		11/19/21 3:13 AM	English				FALSE	FALSE	FALSE	FALSE	FALSE	FALSE	FALSE		Direct Link
146		11/24/21 5:41 PM	English				FALSE	FALSE	FALSE	FALSE	FALSE	FALSE	FALSE		Direct Link
147		11/24/21 9:54 PM	English				FALSE	FALSE	FALSE	FALSE	FALSE	FALSE	FALSE		Direct Link
148	11/26/21 7:23 AM	11/26/21 7:12 AM	English	5	35 to 49	Female	FALSE	TRUE	FALSE	FALSE	FALSE	FALSE	FALSE		Direct Link
149		11/30/21 8:57 PM	English				FALSE	FALSE	FALSE	FALSE	FALSE	FALSE	FALSE		Direct Link
150		11/30/21 9:11 PM	English				FALSE	FALSE	FALSE	FALSE	FALSE	FALSE	FALSE		Direct Link
151		11/30/21 9:21 PM	English				FALSE	FALSE	FALSE	FALSE	FALSE	FALSE	FALSE		Direct Link
152		11/30/21 9:24 PM	English				FALSE	FALSE	FALSE	FALSE	FALSE	FALSE	FALSE		Direct Link
153	11/30/21 9:49 PM	11/30/21 9:42 PM	English	5	35 to 49	Male	FALSE	FALSE	TRUE	FALSE	FALSE	FALSE	FALSE		Direct Link
154		11/30/21 10:27 PM	English				FALSE	FALSE	FALSE	FALSE	FALSE	FALSE	FALSE		Direct Link
155	11/30/21 10:32 PM	11/30/21 10:28 PM	English	5	35 to 49	Male	FALSE	FALSE	FALSE	TRUE	FALSE	FALSE	FALSE		Direct Link
156		11/30/21 11:57 PM	English				FALSE	FALSE	FALSE	FALSE	FALSE	FALSE	FALSE		Direct Link
157	12/1/21 1:02 AM	12/1/21 12:55 AM	English	5	35 to 49	Male	FALSE	FALSE	FALSE	TRUE	FALSE	FALSE	FALSE		Direct Link
158		12/1/21 1:38 AM	English				FALSE	FALSE	FALSE	FALSE	FALSE	FALSE	FALSE		Direct Link
159		12/1/21 1:53 AM	English				FALSE	FALSE	FALSE	FALSE	FALSE	FALSE	FALSE		Direct Link
160		12/1/21 2:36 AM	English				FALSE	FALSE	FALSE	FALSE	FALSE	FALSE	FALSE		Direct Link
161		12/1/21 3:33 AM	English				FALSE	FALSE	FALSE	FALSE	FALSE	FALSE	FALSE		Direct Link
162	12/1/21 4:01 AM	12/1/21 3:58 AM	English		25 to 34	Male	FALSE	FALSE	FALSE	TRUE	FALSE	FALSE	FALSE		Direct Link
163		12/1/21 4:58 AM	English				FALSE	FALSE	FALSE	FALSE	FALSE	FALSE	FALSE		Direct Link
164		12/1/21 6:25 AM	English				FALSE	FALSE	FALSE	FALSE	FALSE	FALSE	FALSE		Direct Link
165	12/1/21 7:46 AM	12/1/21 7:43 AM	English	4	35 to 49	Male	FALSE	FALSE	FALSE	FALSE	FALSE	FALSE	FALSE		Direct Link
166	12/1/21 3:41 PM	12/1/21 3:36 PM	English	4	25 to 34		FALSE	FALSE	FALSE	FALSE	FALSE	FALSE	FALSE		Direct Link
167		12/1/21 4:25 PM	English				FALSE	FALSE	FALSE	FALSE	FALSE	FALSE	FALSE		Direct Link
168		12/1/21 4:28 PM	English				FALSE	FALSE	FALSE	FALSE	FALSE	FALSE	FALSE		Direct Link

	C	D	F	Z	AD	AO	AV	AW	AX	AY	AZ	BA	BB	BC	BF
1							Please indicate your race or ethnicity. (Select all that apply)								
2	Totals	1546		677	1061	385	4	47	144	59	7	2	37	12	
3	Submitted	First Active	Language	Now that you are more familiar with the SGV Greenway, how likely are you to use it?	What is your age group?2	Please indicate your gender.2	African American / Black	Asian	Caucasian/ White	Hispanic/ Latino	Native American	Native Hawaiian or Pacific Islander	I prefer not to answer2	If you prefer to self-identify your race/ethnicity, do so here:	Medium
169	12/1/21 6:06 PM	12/1/21 6:01 PM	English	5	35 to 49	Male	FALSE	TRUE	FALSE	FALSE	FALSE	FALSE	FALSE		Direct Link
170		12/1/21 6:21 PM	English				FALSE	FALSE	FALSE	FALSE	FALSE	FALSE	FALSE		Direct Link
171	12/1/21 11:49 PM	12/1/21 11:22 PM	English	5	35 to 49	Male	FALSE	FALSE	FALSE	FALSE	FALSE	FALSE	TRUE		Direct Link
172	12/2/21 12:03 AM	12/1/21 11:57 PM	English	4	65 to 74	Male	FALSE	FALSE	FALSE	FALSE	FALSE	FALSE	FALSE		Direct Link
173		12/6/21 6:21 PM	English				FALSE	FALSE	FALSE	FALSE	FALSE	FALSE	FALSE		Direct Link
174	12/9/21 2:57 PM	12/9/21 3:04 AM	English	5	35 to 49	Female	FALSE	FALSE	FALSE	FALSE	FALSE	FALSE	FALSE		Direct Link
175		12/9/21 5:15 PM	English				FALSE	FALSE	FALSE	FALSE	FALSE	FALSE	FALSE		Direct Link
176	12/23/21 2:47 AM	12/23/21 2:41 AM	English	4	50 to 64	Male	FALSE	FALSE	FALSE	TRUE	FALSE	FALSE	FALSE		Direct Link
177	12/27/21 6:07 PM	12/27/21 5:52 PM	English				FALSE	FALSE	FALSE	FALSE	FALSE	FALSE	FALSE		Direct Link
178		12/29/21 1:47 AM	English				FALSE	FALSE	FALSE	FALSE	FALSE	FALSE	FALSE		Direct Link
179		12/29/21 4:05 PM	English				FALSE	FALSE	FALSE	FALSE	FALSE	FALSE	FALSE		Direct Link
180		12/29/21 4:08 PM	English				FALSE	FALSE	FALSE	FALSE	FALSE	FALSE	FALSE		Direct Link
181	12/29/21 4:25 PM	12/29/21 4:09 PM	English	4	50 to 64	Male	FALSE	TRUE	FALSE	FALSE	FALSE	FALSE	FALSE		Direct Link
182	12/29/21 4:12 PM	12/29/21 4:10 PM	English		35 to 49	Male	FALSE	FALSE	FALSE	TRUE	FALSE	FALSE	FALSE		Direct Link
183		12/29/21 4:10 PM	English				FALSE	FALSE	FALSE	FALSE	FALSE	FALSE	FALSE		Direct Link
184		12/29/21 4:11 PM	English				FALSE	FALSE	FALSE	FALSE	FALSE	FALSE	FALSE		Direct Link
185	12/29/21 4:16 PM	12/29/21 4:13 PM	English	4	50 to 64	Male	FALSE	FALSE	TRUE	FALSE	FALSE	FALSE	FALSE		Direct Link
186		12/29/21 4:15 PM	English				FALSE	FALSE	FALSE	FALSE	FALSE	FALSE	FALSE		Direct Link
187		12/29/21 4:23 PM	English				FALSE	FALSE	FALSE	FALSE	FALSE	FALSE	FALSE		Direct Link
188		12/29/21 4:24 PM	English				FALSE	FALSE	FALSE	FALSE	FALSE	FALSE	FALSE		Direct Link
189		12/29/21 4:44 PM	English				FALSE	FALSE	FALSE	FALSE	FALSE	FALSE	FALSE		Direct Link
190		12/29/21 4:54 PM	English				FALSE	FALSE	FALSE	FALSE	FALSE	FALSE	FALSE		Direct Link
191		12/29/21 4:55 PM	English				FALSE	FALSE	FALSE	FALSE	FALSE	FALSE	FALSE		Direct Link
192		12/29/21 4:56 PM	English				FALSE	FALSE	FALSE	FALSE	FALSE	FALSE	FALSE		Direct Link
193		12/29/21 4:56 PM	English				FALSE	FALSE	FALSE	FALSE	FALSE	FALSE	FALSE		Direct Link
194	12/29/21 5:47 PM	12/29/21 5:06 PM	English	5	50 to 64	Female	FALSE	FALSE	FALSE	TRUE	FALSE	FALSE	FALSE		Direct Link
195	12/29/21 5:44 PM	12/29/21 5:36 PM	English	5	35 to 49	Male	FALSE	FALSE	FALSE	TRUE	FALSE	FALSE	FALSE		Direct Link
196		12/29/21 9:26 PM	English				FALSE	FALSE	FALSE	FALSE	FALSE	FALSE	FALSE		Direct Link
197		12/30/21 12:03 AM	English				FALSE	FALSE	FALSE	FALSE	FALSE	FALSE	FALSE		Direct Link
198		12/30/21 12:10 AM	English				FALSE	FALSE	FALSE	FALSE	FALSE	FALSE	FALSE		Direct Link
199		12/30/21 3:38 PM	English				FALSE	FALSE	FALSE	FALSE	FALSE	FALSE	FALSE		Direct Link
200		12/30/21 4:55 PM	English				FALSE	FALSE	FALSE	FALSE	FALSE	FALSE	FALSE		Direct Link
201		12/30/21 5:46 PM	English				FALSE	FALSE	FALSE	FALSE	FALSE	FALSE	FALSE		Direct Link
202		12/30/21 5:49 PM	English				FALSE	FALSE	FALSE	FALSE	FALSE	FALSE	FALSE		Direct Link
203		12/30/21 5:49 PM	English				FALSE	FALSE	FALSE	FALSE	FALSE	FALSE	FALSE		Direct Link
204		1/3/22 2:46 PM	English				FALSE	FALSE	FALSE	FALSE	FALSE	FALSE	FALSE		Direct Link
205		1/3/22 3:02 PM	English				FALSE	FALSE	FALSE	FALSE	FALSE	FALSE	FALSE		Direct Link
206	1/3/22 4:01 PM	1/3/22 3:55 PM	English	4	25 to 34	Male	FALSE	FALSE	TRUE	FALSE	FALSE	FALSE	FALSE		Direct Link
207		1/3/22 9:55 PM	English				FALSE	FALSE	FALSE	FALSE	FALSE	FALSE	FALSE		Direct Link
208		1/4/22 3:10 PM	English				FALSE	FALSE	FALSE	FALSE	FALSE	FALSE	FALSE		Direct Link
209		1/4/22 3:38 PM	English				FALSE	FALSE	FALSE	FALSE	FALSE	FALSE	FALSE		Direct Link
210		1/5/22 2:33 PM	English				FALSE	FALSE	FALSE	FALSE	FALSE	FALSE	FALSE		Direct Link
211	1/7/22 1:12 AM	1/7/22 12:55 AM	English	5	25 to 34	Female	FALSE	FALSE	FALSE	TRUE	FALSE	FALSE	FALSE		Direct Link
212	1/8/22 5:49 PM	1/8/22 5:47 PM	English	4	50 to 64	Male	FALSE	TRUE	FALSE	FALSE	FALSE	FALSE	FALSE		Direct Link
213		1/8/22 6:20 PM	English				FALSE	FALSE	FALSE	FALSE	FALSE	FALSE	FALSE		Direct Link
214		1/8/22 6:21 PM	Chinese				FALSE	FALSE	FALSE	FALSE	FALSE	FALSE	FALSE		Direct Link
215		1/11/22 10:22 PM	English				FALSE	FALSE	FALSE	FALSE	FALSE	FALSE	FALSE		Direct Link
216	1/14/22 7:29 PM	1/14/22 7:28 PM	English				FALSE	FALSE	FALSE	FALSE	FALSE	FALSE	FALSE		Direct Link
217		1/15/22 4:56 PM	English				FALSE	FALSE	FALSE	FALSE	FALSE	FALSE	FALSE		Direct Link
218		1/15/22 10:55 PM	English				FALSE	FALSE	FALSE	FALSE	FALSE	FALSE	FALSE		Direct Link
219		1/15/22 10:57 PM	English				FALSE	FALSE	FALSE	FALSE	FALSE	FALSE	FALSE		Direct Link
220		1/17/22 2:05 AM	English				FALSE	FALSE	FALSE	FALSE	FALSE	FALSE	FALSE		Direct Link
221	1/18/22 3:46 AM	1/18/22 1:55 AM	English	5	50 to 64	Male	FALSE	TRUE	FALSE	FALSE	FALSE	FALSE	FALSE		Direct Link
222		1/19/22 7:37 PM	English				FALSE	FALSE	FALSE	FALSE	FALSE	FALSE	FALSE		Direct Link
223		1/20/22 3:38 PM	English				FALSE	FALSE	FALSE	FALSE	FALSE	FALSE	FALSE		Direct Link

	C	D	F	Z	AD	AO	AV	AW	AX	AY	AZ	BA	BB	BC	BF
1							Please indicate your race or ethnicity. (Select all that apply)								
2	Totals	1546		677	1061	385	4	47	144	59	7	2	37	12	
3	Submitted	First Active	Language	Now that you are more familiar with the SGV Greenway, how likely are you to use it?	What is your age group?2	Please indicate your gender.2	African American / Black	Asian	Caucasian/ White	Hispanic/ Latino	Native American	Native Hawaiian or Pacific Islander	I prefer not to answer2	If you prefer to self-identify your race/ethnicity, do so here:	Medium
224		1/27/22 9:01 PM	English				FALSE	FALSE	FALSE	FALSE	FALSE	FALSE	FALSE		Direct Link
225		1/28/22 5:45 PM	English				FALSE	FALSE	FALSE	FALSE	FALSE	FALSE	FALSE		Direct Link
226	1/31/22 3:08 PM	1/31/22 3:06 PM	English		35 to 49		FALSE	FALSE	FALSE	FALSE	FALSE	FALSE	FALSE		Direct Link
227		1/31/22 9:00 PM	English				FALSE	FALSE	FALSE	FALSE	FALSE	FALSE	FALSE		Direct Link
228	2/2/22 5:50 AM	2/2/22 5:44 AM	English		50 to 64		FALSE	FALSE	FALSE	FALSE	FALSE	FALSE	FALSE		Direct Link
229		2/3/22 12:25 AM	English				FALSE	FALSE	FALSE	FALSE	FALSE	FALSE	FALSE		Direct Link
230		2/6/22 10:22 PM	English				FALSE	FALSE	FALSE	FALSE	FALSE	FALSE	FALSE		Direct Link
231		2/6/22 10:24 PM	English				FALSE	FALSE	FALSE	FALSE	FALSE	FALSE	FALSE		Direct Link
232	2/7/22 11:56 PM	2/7/22 11:51 PM	English	5	35 to 49	Male	FALSE	FALSE	TRUE	FALSE	FALSE	FALSE	FALSE		Direct Link
233		2/8/22 4:50 PM	English				FALSE	FALSE	FALSE	FALSE	FALSE	FALSE	FALSE		Laminated Flyer
234		2/9/22 3:52 AM	English				FALSE	FALSE	FALSE	FALSE	FALSE	FALSE	FALSE		Direct Link
235		2/10/22 6:26 AM	English				FALSE	FALSE	FALSE	FALSE	FALSE	FALSE	FALSE		Direct Link
236		2/13/22 6:39 PM	Chinese				FALSE	FALSE	FALSE	FALSE	FALSE	FALSE	FALSE		Direct Link
237		2/13/22 11:01 PM	Chinese				FALSE	FALSE	FALSE	FALSE	FALSE	FALSE	FALSE		Direct Link
238		2/15/22 3:45 PM	English				FALSE	FALSE	FALSE	FALSE	FALSE	FALSE	FALSE		Direct Link
239		2/15/22 4:46 PM	English				FALSE	FALSE	FALSE	FALSE	FALSE	FALSE	FALSE		Direct Link
240		2/15/22 7:43 PM	English				FALSE	FALSE	FALSE	FALSE	FALSE	FALSE	FALSE		Direct Link
241		2/16/22 8:09 AM	English				FALSE	FALSE	FALSE	FALSE	FALSE	FALSE	FALSE		Direct Link
242	2/16/22 9:11 PM	2/16/22 9:03 PM	English	5	50 to 64	Female	FALSE	FALSE	FALSE	FALSE	FALSE	FALSE	TRUE		Direct Link
243		2/16/22 11:48 PM	English				FALSE	FALSE	FALSE	FALSE	FALSE	FALSE	FALSE		Direct Link
244		2/17/22 12:31 AM	English				FALSE	FALSE	FALSE	FALSE	FALSE	FALSE	FALSE		Direct Link
245		2/17/22 4:35 AM	English				FALSE	FALSE	FALSE	FALSE	FALSE	FALSE	FALSE		Direct Link
246		2/17/22 4:52 PM	English				FALSE	FALSE	FALSE	FALSE	FALSE	FALSE	FALSE		Direct Link
247	2/18/22 2:33 AM	2/18/22 2:10 AM	English		25 to 34	Female	FALSE	FALSE	FALSE	TRUE	FALSE	FALSE	FALSE		Direct Link
248		2/18/22 2:17 AM	English				FALSE	FALSE	FALSE	FALSE	FALSE	FALSE	FALSE		Direct Link
249	2/18/22 4:29 AM	2/18/22 4:21 AM	English		35 to 49	Male	FALSE	FALSE	FALSE	TRUE	FALSE	FALSE	FALSE		Direct Link
250		2/18/22 5:44 AM	English				FALSE	FALSE	FALSE	FALSE	FALSE	FALSE	FALSE		Direct Link
251		2/18/22 5:14 PM	English				FALSE	FALSE	FALSE	FALSE	FALSE	FALSE	FALSE		Direct Link
252		2/19/22 1:21 AM	English				FALSE	FALSE	FALSE	FALSE	FALSE	FALSE	FALSE		Direct Link
253		2/19/22 3:03 AM	English				FALSE	FALSE	FALSE	FALSE	FALSE	FALSE	FALSE		Direct Link
254	2/21/22 9:52 AM	2/21/22 9:22 AM	English	5	18 to 24	Male	FALSE	FALSE	FALSE	TRUE	FALSE	FALSE	FALSE		Direct Link
255		2/22/22 10:31 PM	English				FALSE	FALSE	FALSE	FALSE	FALSE	FALSE	FALSE		Direct Link
256	2/23/22 5:31 AM	2/23/22 2:18 AM	English	4	50 to 64	Female	FALSE	FALSE	FALSE	TRUE	FALSE	FALSE	FALSE		Direct Link
257		2/23/22 2:18 AM	English				FALSE	FALSE	FALSE	FALSE	FALSE	FALSE	FALSE		Direct Link
258	2/23/22 2:24 AM	2/23/22 2:19 AM	English		35 to 49	Male	FALSE	FALSE	FALSE	TRUE	FALSE	FALSE	FALSE		Direct Link
259	2/24/22 5:18 PM	2/24/22 5:08 PM	English		50 to 64	Female	FALSE	FALSE	TRUE	FALSE	FALSE	FALSE	FALSE		Direct Link
260		2/25/22 8:42 PM	English				FALSE	FALSE	FALSE	FALSE	FALSE	FALSE	FALSE		Direct Link
261		2/26/22 1:14 AM	English				FALSE	FALSE	FALSE	FALSE	FALSE	FALSE	FALSE		Direct Link
262		2/26/22 1:15 AM	English		5		FALSE	FALSE	FALSE	FALSE	FALSE	FALSE	FALSE		Direct Link
263		2/26/22 1:16 AM	English				FALSE	FALSE	FALSE	FALSE	FALSE	FALSE	FALSE		Direct Link
264		2/26/22 1:17 AM	English				FALSE	FALSE	FALSE	FALSE	FALSE	FALSE	FALSE		Direct Link
265	2/26/22 1:22 AM	2/26/22 1:17 AM	English		50 to 64	Female	FALSE	FALSE	TRUE	FALSE	FALSE	FALSE	FALSE		Direct Link
266		2/26/22 1:19 AM	English				FALSE	FALSE	FALSE	FALSE	FALSE	FALSE	FALSE		Direct Link
267	2/26/22 1:20 AM	2/26/22 1:20 AM	English				FALSE	FALSE	FALSE	FALSE	FALSE	FALSE	FALSE		Direct Link
268		2/26/22 1:29 AM	English				FALSE	FALSE	FALSE	FALSE	FALSE	FALSE	FALSE		Direct Link
269	2/26/22 11:01 PM	2/26/22 10:48 PM	English				FALSE	FALSE	FALSE	FALSE	FALSE	FALSE	FALSE		Direct Link
270	3/1/22 2:17 AM	3/1/22 2:16 AM	English	4	25 to 34	Female	FALSE	TRUE	TRUE	FALSE	TRUE	FALSE	FALSE		Direct Link
271		3/1/22 9:03 PM	English				FALSE	FALSE	FALSE	FALSE	FALSE	FALSE	FALSE		Direct Link
272		3/3/22 5:09 AM	English				FALSE	FALSE	FALSE	FALSE	FALSE	FALSE	FALSE		Direct Link
273		3/5/22 5:14 PM	English				FALSE	FALSE	FALSE	FALSE	FALSE	FALSE	FALSE		Direct Link
274	3/5/22 6:59 PM	3/5/22 5:51 PM	English	3	35 to 49	Male	FALSE	FALSE	FALSE	FALSE	FALSE	FALSE	FALSE		Direct Link
275		3/6/22 8:30 PM	English				FALSE	FALSE	FALSE	FALSE	FALSE	FALSE	FALSE		Direct Link
276	3/7/22 5:46 AM	3/7/22 5:14 AM	English	5	50 to 64	Male	FALSE	FALSE	TRUE	FALSE	FALSE	FALSE	FALSE		Direct Link
277		3/7/22 8:08 PM	English				FALSE	FALSE	FALSE	FALSE	FALSE	FALSE	FALSE		Direct Link
278		3/8/22 12:38 AM	English				FALSE	FALSE	FALSE	FALSE	FALSE	FALSE	FALSE		AmigosdeIosRio

	C	D	F	Z	AD	AO	AV	AW	AX	AY	AZ	BA	BB	BC	BF
1							Please indicate your race or ethnicity. (Select all that apply)								
2	Totals	1546		677	1061	385	4	47	144	59	7	2	37	12	
3	Submitted	First Active	Language	Now that you are more familiar with the SGV Greenway, how likely are you to use it?	What is your age group?2	Please indicate your gender.2	African American / Black	Asian	Caucasian/ White	Hispanic/ Latino	Native American	Native Hawaiian or Pacific Islander	I prefer not to answer2	If you prefer to self-identify your race/ethnicity, do so here:	Medium
279	3/8/22 6:29 PM	3/8/22 4:43 PM	English				FALSE	FALSE	FALSE	FALSE	FALSE	FALSE	FALSE		Direct Link
280		3/8/22 6:36 PM	English				FALSE	FALSE	FALSE	FALSE	FALSE	FALSE	FALSE		Direct Link
281	3/8/22 7:37 PM	3/8/22 7:34 PM	English				FALSE	FALSE	FALSE	FALSE	FALSE	FALSE	FALSE		Direct Link
282		3/8/22 10:04 PM	English				FALSE	FALSE	FALSE	FALSE	FALSE	FALSE	FALSE		Direct Link
283		3/8/22 10:19 PM	English				FALSE	FALSE	FALSE	FALSE	FALSE	FALSE	FALSE		Direct Link
284		3/8/22 11:00 PM	English				FALSE	FALSE	FALSE	FALSE	FALSE	FALSE	FALSE		Direct Link
285		3/9/22 12:42 AM	English				FALSE	FALSE	FALSE	FALSE	FALSE	FALSE	FALSE		Direct Link
286		3/9/22 10:19 PM	English				FALSE	FALSE	FALSE	FALSE	FALSE	FALSE	FALSE		Direct Link
287		3/9/22 10:21 PM	English				FALSE	FALSE	FALSE	FALSE	FALSE	FALSE	FALSE		Direct Link
288	3/17/22 8:14 AM	3/10/22 11:46 PM	English	4	35 to 49	Male	FALSE	TRUE	FALSE	FALSE	FALSE	FALSE	FALSE		Direct Link
289		3/11/22 7:41 AM	English				FALSE	FALSE	FALSE	FALSE	FALSE	FALSE	FALSE		Direct Link
290		3/11/22 8:46 AM	English				FALSE	FALSE	FALSE	FALSE	FALSE	FALSE	FALSE		Direct Link
291	3/11/22 9:57 AM	3/11/22 9:51 AM	English	5	35 to 49	Male	FALSE	FALSE	FALSE	FALSE	FALSE	FALSE	FALSE		Direct Link
292		3/11/22 3:25 PM	English				FALSE	FALSE	FALSE	FALSE	FALSE	FALSE	FALSE		Direct Link
293		3/11/22 4:24 PM	English				FALSE	FALSE	FALSE	FALSE	FALSE	FALSE	FALSE		Direct Link
294		3/11/22 7:39 PM	English				FALSE	FALSE	FALSE	FALSE	FALSE	FALSE	FALSE		Direct Link
295		3/11/22 8:09 PM	English				FALSE	FALSE	FALSE	FALSE	FALSE	FALSE	FALSE		Direct Link
296		3/11/22 8:40 PM	English				FALSE	FALSE	FALSE	FALSE	FALSE	FALSE	FALSE		Direct Link
297	3/11/22 9:34 PM	3/11/22 9:10 PM	English	5	35 to 49		FALSE	FALSE	FALSE	FALSE	FALSE	FALSE	FALSE		Direct Link
298	3/12/22 1:03 AM	3/12/22 1:02 AM	English				FALSE	FALSE	FALSE	FALSE	FALSE	FALSE	FALSE		Direct Link
299		3/12/22 2:35 AM	English				FALSE	FALSE	FALSE	FALSE	FALSE	FALSE	FALSE		Direct Link
300	3/12/22 4:10 AM	3/12/22 4:03 AM	English		25 to 34	Female	FALSE	FALSE	FALSE	FALSE	FALSE	FALSE	FALSE		Direct Link
301		3/12/22 4:06 AM	English				FALSE	FALSE	FALSE	FALSE	FALSE	FALSE	FALSE		Direct Link
302		3/12/22 5:29 AM	English				FALSE	FALSE	FALSE	FALSE	FALSE	FALSE	FALSE		Direct Link
303	3/12/22 6:05 AM	3/12/22 5:52 AM	English		35 to 49	Female	FALSE	FALSE	FALSE	TRUE	FALSE	FALSE	FALSE		Direct Link
304		3/12/22 6:42 AM	English				FALSE	FALSE	FALSE	FALSE	FALSE	FALSE	FALSE		Direct Link
305		3/12/22 6:54 AM	English				FALSE	FALSE	FALSE	FALSE	FALSE	FALSE	FALSE		Direct Link
306	3/12/22 1:18 PM	3/12/22 12:39 PM	English	4	65 to 74	Male	FALSE	FALSE	FALSE	TRUE	FALSE	FALSE	FALSE		Direct Link
307		3/12/22 2:18 PM	English				FALSE	FALSE	FALSE	FALSE	FALSE	FALSE	FALSE		Direct Link
308	3/12/22 3:01 PM	3/12/22 2:57 PM	English	5	35 to 49	Male	FALSE	FALSE	FALSE	TRUE	FALSE	FALSE	FALSE		Direct Link
309		3/12/22 4:36 PM	English				FALSE	FALSE	FALSE	FALSE	FALSE	FALSE	FALSE		Direct Link
310		3/12/22 7:02 PM	English				FALSE	FALSE	FALSE	FALSE	FALSE	FALSE	FALSE		Direct Link
311		3/12/22 7:58 PM	English				FALSE	FALSE	FALSE	FALSE	FALSE	FALSE	FALSE		Direct Link
312		3/12/22 9:02 PM	English				FALSE	FALSE	FALSE	FALSE	FALSE	FALSE	FALSE		Direct Link
313		3/13/22 1:25 PM	English				FALSE	FALSE	FALSE	FALSE	FALSE	FALSE	FALSE		Direct Link
314		3/13/22 4:38 PM	English				FALSE	FALSE	FALSE	FALSE	FALSE	FALSE	FALSE		Direct Link
315		3/13/22 5:01 PM	English				FALSE	FALSE	FALSE	FALSE	FALSE	FALSE	FALSE		Direct Link
316		3/15/22 8:57 PM	English				FALSE	FALSE	FALSE	FALSE	FALSE	FALSE	FALSE		ActiveSGV
317		3/15/22 9:59 PM	English				FALSE	FALSE	FALSE	FALSE	FALSE	FALSE	FALSE		Direct Link
318		3/15/22 10:12 PM	Spanish				FALSE	FALSE	FALSE	FALSE	FALSE	FALSE	FALSE		Direct Link
319	3/15/22 10:12 PM	3/15/22 10:12 PM	English				FALSE	FALSE	FALSE	FALSE	FALSE	FALSE	FALSE		Direct Link
320		3/15/22 10:12 PM	English				FALSE	FALSE	FALSE	FALSE	FALSE	FALSE	FALSE		Direct Link
321		3/15/22 10:28 PM	English				FALSE	FALSE	FALSE	FALSE	FALSE	FALSE	FALSE		Direct Link
322		3/16/22 2:39 AM	English				FALSE	FALSE	FALSE	FALSE	FALSE	FALSE	FALSE		Direct Link
323		3/16/22 6:11 AM	English				FALSE	FALSE	FALSE	FALSE	FALSE	FALSE	FALSE		Direct Link
324		3/16/22 8:56 PM	English				FALSE	FALSE	FALSE	FALSE	FALSE	FALSE	FALSE		Direct Link
325		3/16/22 9:07 PM	English				FALSE	FALSE	FALSE	FALSE	FALSE	FALSE	FALSE		Direct Link
326		3/16/22 11:34 PM	English				FALSE	FALSE	FALSE	FALSE	FALSE	FALSE	FALSE		Direct Link
327		3/17/22 3:38 AM	English				FALSE	FALSE	FALSE	FALSE	FALSE	FALSE	FALSE		Direct Link
328		3/17/22 6:55 PM	English				FALSE	FALSE	FALSE	FALSE	FALSE	FALSE	FALSE		Direct Link
329	3/18/22 6:28 PM	3/18/22 6:11 PM	English	5	35 to 49	Female	FALSE	FALSE	FALSE	FALSE	FALSE	FALSE	FALSE	Indigenous	Direct Link
330		3/19/22 5:21 AM	English				FALSE	FALSE	FALSE	FALSE	FALSE	FALSE	FALSE		Direct Link
331		3/19/22 8:28 AM	English				FALSE	FALSE	FALSE	FALSE	FALSE	FALSE	FALSE		NatureforAll
332	3/19/22 7:02 PM	3/19/22 7:00 PM	Chinese				FALSE	FALSE	FALSE	FALSE	FALSE	FALSE	FALSE		Direct Link
333	3/20/22 1:35 AM	3/20/22 1:33 AM	Spanish		35 to 49		FALSE	FALSE	FALSE	FALSE	FALSE	FALSE	FALSE		Direct Link

	C	D	F	Z	AD	AO	AV	AW	AX	AY	AZ	BA	BB	BC	BF
1							Please indicate your race or ethnicity. (Select all that apply)								
2	Totals	1546		677	1061	385	4	47	144	59	7	2	37	12	
3	Submitted	First Active	Language	Now that you are more familiar with the SGV Greenway, how likely are you to use it?	What is your age group?2	Please indicate your gender.2	African American / Black	Asian	Caucasian/ White	Hispanic/ Latino	Native American	Native Hawaiian or Pacific Islander	I prefer not to answer2	If you prefer to self-identify your race/ethnicity, do so here:	Medium
334		3/21/22 3:58 PM	English				FALSE	FALSE	FALSE	FALSE	FALSE	FALSE	FALSE		Direct Link
335		3/22/22 3:00 PM	English				FALSE	FALSE	FALSE	FALSE	FALSE	FALSE	FALSE		Direct Link
336		3/22/22 10:21 PM	English				FALSE	FALSE	FALSE	FALSE	FALSE	FALSE	FALSE		Direct Link
337		3/23/22 2:51 AM	English				FALSE	FALSE	FALSE	FALSE	FALSE	FALSE	FALSE		NatureforAll
338		3/26/22 12:52 AM	English				FALSE	FALSE	FALSE	FALSE	FALSE	FALSE	FALSE		Direct Link
339		3/28/22 4:24 PM	English				FALSE	FALSE	FALSE	FALSE	FALSE	FALSE	FALSE		Direct Link
340	3/29/22 4:51 PM	3/29/22 4:41 PM	English		65 to 74	Male	FALSE	FALSE	TRUE	FALSE	FALSE	FALSE	FALSE		Direct Link
341		3/30/22 5:08 PM	English				FALSE	FALSE	FALSE	FALSE	FALSE	FALSE	FALSE		Direct Link
342		3/30/22 6:41 PM	English				FALSE	FALSE	FALSE	FALSE	FALSE	FALSE	FALSE		Direct Link
343	3/31/22 4:26 PM	3/31/22 3:51 PM	English				FALSE	FALSE	FALSE	FALSE	FALSE	FALSE	FALSE		AmigosdelosRio
344	3/31/22 4:38 PM	3/31/22 4:32 PM	English				FALSE	FALSE	FALSE	FALSE	FALSE	FALSE	FALSE		AmigosdelosRio
345		3/31/22 4:33 PM	English				FALSE	FALSE	FALSE	FALSE	FALSE	FALSE	FALSE		Laminated Flyer
346	3/31/22 5:35 PM	3/31/22 4:41 PM	English				FALSE	FALSE	FALSE	FALSE	FALSE	FALSE	FALSE		AmigosdelosRio
347		3/31/22 5:35 PM	English				FALSE	FALSE	FALSE	FALSE	FALSE	FALSE	FALSE		AmigosdelosRio
348	3/31/22 6:23 PM	3/31/22 5:35 PM	English				FALSE	FALSE	FALSE	FALSE	FALSE	FALSE	FALSE		AmigosdelosRio
349	3/31/22 6:35 PM	3/31/22 6:23 PM	English				FALSE	FALSE	FALSE	FALSE	FALSE	FALSE	FALSE		AmigosdelosRio
350	3/31/22 11:07 PM	3/31/22 10:31 PM	English	5	25 to 34	Male	FALSE	FALSE	TRUE	FALSE	TRUE	FALSE	FALSE		Direct Link
351		4/1/22 1:44 AM	English				FALSE	FALSE	FALSE	FALSE	FALSE	FALSE	FALSE		Laminated Flyer
352		4/1/22 3:36 PM	English				FALSE	FALSE	FALSE	FALSE	FALSE	FALSE	FALSE		Laminated Flyer
353	4/2/22 4:05 PM	4/2/22 3:48 PM	English		25 to 34	Female	FALSE	FALSE	FALSE	FALSE	FALSE	FALSE	FALSE		Direct Link
354		4/2/22 4:29 PM	English				FALSE	FALSE	FALSE	FALSE	FALSE	FALSE	FALSE		Laminated Flyer
355		4/2/22 9:50 PM	English				FALSE	FALSE	FALSE	FALSE	FALSE	FALSE	FALSE		Direct Link
356		4/2/22 11:20 PM	English				FALSE	FALSE	FALSE	FALSE	FALSE	FALSE	FALSE		WomensClub
357	4/2/22 11:24 PM	4/2/22 11:21 PM	English	5	50 to 64	Female	FALSE	FALSE	FALSE	FALSE	FALSE	FALSE	TRUE		WomensClub
358		4/3/22 1:23 AM	English				FALSE	FALSE	FALSE	FALSE	FALSE	FALSE	FALSE		WomensClub
359		4/3/22 1:27 AM	English				FALSE	FALSE	FALSE	FALSE	FALSE	FALSE	FALSE		WomensClub
360		4/3/22 2:00 AM	English				FALSE	FALSE	FALSE	FALSE	FALSE	FALSE	FALSE		WomensClub
361		4/3/22 2:52 AM	English				FALSE	FALSE	FALSE	FALSE	FALSE	FALSE	FALSE		WomensClub
362		4/3/22 3:26 AM	English				FALSE	FALSE	FALSE	FALSE	FALSE	FALSE	FALSE		WomensClub
363		4/3/22 4:00 AM	English				FALSE	FALSE	FALSE	FALSE	FALSE	FALSE	FALSE		WomensClub
364		4/3/22 4:01 AM	English				FALSE	FALSE	FALSE	FALSE	FALSE	FALSE	FALSE		WomensClub
365	4/3/22 4:37 AM	4/3/22 4:30 AM	English		25 to 34	Female	FALSE	TRUE	FALSE	FALSE	FALSE	FALSE	FALSE		WomensClub
366	4/3/22 6:13 AM	4/3/22 6:06 AM	English	5	50 to 64	Female	FALSE	TRUE	FALSE	FALSE	FALSE	FALSE	FALSE		WomensClub
367		4/3/22 6:11 AM	English				FALSE	FALSE	FALSE	FALSE	FALSE	FALSE	FALSE		WomensClub
368		4/3/22 1:55 PM	English				FALSE	FALSE	FALSE	FALSE	FALSE	FALSE	FALSE		WomensClub
369		4/3/22 5:39 PM	English				FALSE	FALSE	FALSE	FALSE	FALSE	FALSE	FALSE		WomensClub
370		4/3/22 8:11 PM	English				FALSE	FALSE	FALSE	FALSE	FALSE	FALSE	FALSE		WomensClub
371		4/3/22 8:17 PM	English				FALSE	FALSE	FALSE	FALSE	FALSE	FALSE	FALSE		WomensClub
372		4/3/22 8:33 PM	English				FALSE	FALSE	FALSE	FALSE	FALSE	FALSE	FALSE		WomensClub
373		4/4/22 1:46 AM	English				FALSE	FALSE	FALSE	FALSE	FALSE	FALSE	FALSE		Direct Link
374		4/4/22 2:48 AM	English				FALSE	FALSE	FALSE	FALSE	FALSE	FALSE	FALSE		WomensClub
375	4/4/22 3:05 AM	4/4/22 3:01 AM	English	5	25 to 34	Female	FALSE	FALSE	TRUE	TRUE	FALSE	FALSE	FALSE		WomensClub
376	4/4/22 7:50 AM	4/4/22 7:48 AM	English				FALSE	FALSE	FALSE	FALSE	FALSE	FALSE	FALSE		WomensClub
377		4/4/22 2:30 PM	English				FALSE	FALSE	FALSE	FALSE	FALSE	FALSE	FALSE		WomensClub
378		4/4/22 3:16 PM	English				FALSE	FALSE	FALSE	FALSE	FALSE	FALSE	FALSE		WomensClub
379		4/4/22 5:32 PM	English				FALSE	FALSE	FALSE	FALSE	FALSE	FALSE	FALSE		Direct Link
380		4/4/22 5:38 PM	Chinese				FALSE	FALSE	FALSE	FALSE	FALSE	FALSE	FALSE		WomensClub
381		4/4/22 8:40 PM	English				FALSE	FALSE	FALSE	FALSE	FALSE	FALSE	FALSE		Laminated Flyer
382		4/4/22 8:55 PM	English	5			FALSE	FALSE	FALSE	FALSE	FALSE	FALSE	FALSE		WomensClub
383		4/4/22 11:52 PM	English				FALSE	FALSE	FALSE	FALSE	FALSE	FALSE	FALSE		Laminated Flyer
384		4/5/22 12:09 AM	English				FALSE	FALSE	FALSE	FALSE	FALSE	FALSE	FALSE		Laminated Flyer
385		4/5/22 12:15 AM	English				FALSE	FALSE	FALSE	FALSE	FALSE	FALSE	FALSE		Laminated Flyer
386		4/5/22 1:08 AM	English				FALSE	FALSE	FALSE	FALSE	FALSE	FALSE	FALSE		Laminated Flyer
387		4/5/22 2:01 AM	English				FALSE	FALSE	FALSE	FALSE	FALSE	FALSE	FALSE		Laminated Flyer
388		4/5/22 2:25 PM	English				FALSE	FALSE	FALSE	FALSE	FALSE	FALSE	FALSE		Laminated Flyer

	C	D	F	Z	AD	AO	AV	AW	AX	AY	AZ	BA	BB	BC	BF
1							Please indicate your race or ethnicity. (Select all that apply)								
2	Totals	1546		677	1061	385	4	47	144	59	7	2	37	12	
3	Submitted	First Active	Language	Now that you are more familiar with the SGV Greenway, how likely are you to use it?	What is your age group?2	Please indicate your gender.2	African American / Black	Asian	Caucasian/ White	Hispanic/ Latino	Native American	Native Hawaiian or Pacific Islander	I prefer not to answer2	If you prefer to self-identify your race/ethnicity, do so here:	Medium
389		4/5/22 2:57 PM	English				FALSE	FALSE	FALSE	FALSE	FALSE	FALSE	FALSE		Direct Link
390	4/6/22 5:00 AM	4/6/22 4:30 AM	Spanish	4	50 to 64	Female	FALSE	FALSE	TRUE	FALSE	FALSE	FALSE	FALSE		Direct Link
391	4/7/22 1:11 AM	4/6/22 11:49 PM	English	4	50 to 64		FALSE	FALSE	FALSE	FALSE	FALSE	FALSE	FALSE		WomensClub
392		4/6/22 11:56 PM	English				FALSE	FALSE	FALSE	FALSE	FALSE	FALSE	FALSE		WomensClub
393		4/7/22 12:06 AM	English				FALSE	FALSE	FALSE	FALSE	FALSE	FALSE	FALSE		WomensClub
394	4/7/22 5:03 AM	4/7/22 4:42 AM	English		50 to 64	Female	FALSE	FALSE	TRUE	FALSE	FALSE	FALSE	FALSE		WomensClub
395		4/7/22 4:54 AM	English				FALSE	FALSE	FALSE	FALSE	FALSE	FALSE	FALSE		WomensClub
396		4/7/22 5:47 AM	English				FALSE	FALSE	FALSE	FALSE	FALSE	FALSE	FALSE		WomensClub
397		4/7/22 5:49 AM	English				FALSE	FALSE	FALSE	FALSE	FALSE	FALSE	FALSE		WomensClub
398		4/7/22 6:01 AM	English				FALSE	FALSE	FALSE	FALSE	FALSE	FALSE	FALSE		WomensClub
399		4/7/22 3:20 PM	English				FALSE	FALSE	FALSE	FALSE	FALSE	FALSE	FALSE		Direct Link
400		4/7/22 3:47 PM	English				FALSE	FALSE	FALSE	FALSE	FALSE	FALSE	FALSE		WomensClub
401		4/7/22 3:56 PM	English				FALSE	FALSE	FALSE	FALSE	FALSE	FALSE	FALSE		WomensClub
402		4/7/22 5:12 PM	English				FALSE	FALSE	FALSE	FALSE	FALSE	FALSE	FALSE		WomensClub
403		4/7/22 8:11 PM	English				FALSE	FALSE	FALSE	FALSE	FALSE	FALSE	FALSE		WomensClub
404		4/7/22 8:39 PM	English				FALSE	FALSE	FALSE	FALSE	FALSE	FALSE	FALSE		WomensClub
405		4/7/22 8:39 PM	English				FALSE	FALSE	FALSE	FALSE	FALSE	FALSE	FALSE		WomensClub
406	4/7/22 9:51 PM	4/7/22 9:36 PM	English	4	35 to 49	Male	FALSE	FALSE	FALSE	FALSE	FALSE	FALSE	TRUE		WomensClub
407	4/7/22 9:55 PM	4/7/22 9:52 PM	English	4	35 to 49	Male	FALSE	FALSE	TRUE	FALSE	FALSE	FALSE	FALSE		WomensClub
408		4/7/22 11:03 PM	English				FALSE	FALSE	FALSE	FALSE	FALSE	FALSE	FALSE		WomensClub
409	4/8/22 12:33 AM	4/8/22 12:31 AM	English	4	35 to 49		FALSE	FALSE	FALSE	FALSE	FALSE	FALSE	FALSE		WomensClub
410	4/8/22 2:17 AM	4/8/22 2:09 AM	Spanish		75 and over	Male	FALSE	FALSE	FALSE	FALSE	FALSE	FALSE	FALSE		WomensClub
411		4/8/22 2:18 AM	English				FALSE	FALSE	FALSE	FALSE	FALSE	FALSE	FALSE		WomensClub
412		4/8/22 2:51 AM	Spanish				FALSE	FALSE	FALSE	FALSE	FALSE	FALSE	FALSE		WomensClub
413		4/8/22 3:20 AM	English				FALSE	FALSE	FALSE	FALSE	FALSE	FALSE	FALSE		WomensClub
414	4/9/22 2:08 AM	4/8/22 4:14 AM	English				FALSE	FALSE	FALSE	FALSE	FALSE	FALSE	FALSE		NatureforAll
415		4/8/22 5:59 AM	English				FALSE	FALSE	FALSE	FALSE	FALSE	FALSE	FALSE		WomensClub
416		4/8/22 6:07 AM	English				FALSE	FALSE	FALSE	FALSE	FALSE	FALSE	FALSE		WomensClub
417		4/8/22 6:57 AM	English				FALSE	FALSE	FALSE	FALSE	FALSE	FALSE	FALSE		NatureforAll
418		4/8/22 7:20 AM	English	3	50 to 64	Female	FALSE	FALSE	FALSE	FALSE	FALSE	FALSE	TRUE		WomensClub
419		4/8/22 4:05 PM	English				FALSE	FALSE	FALSE	FALSE	FALSE	FALSE	FALSE		WomensClub
420		4/8/22 5:34 PM	English				FALSE	FALSE	FALSE	FALSE	FALSE	FALSE	FALSE		WomensClub
421	4/8/22 5:46 PM	4/8/22 5:41 PM	English		65 to 74	Male	FALSE	FALSE	TRUE	FALSE	FALSE	FALSE	FALSE		WomensClub
422		4/8/22 6:26 PM	English				FALSE	FALSE	FALSE	FALSE	FALSE	FALSE	FALSE		WomensClub
423		4/8/22 6:44 PM	English				FALSE	FALSE	FALSE	FALSE	FALSE	FALSE	FALSE		WomensClub
424		4/8/22 6:54 PM	English				FALSE	FALSE	FALSE	FALSE	FALSE	FALSE	FALSE		WomensClub
425		4/8/22 8:58 PM	English				FALSE	FALSE	FALSE	FALSE	FALSE	FALSE	FALSE		WomensClub
426		4/8/22 10:42 PM	English				FALSE	FALSE	FALSE	FALSE	FALSE	FALSE	FALSE		WomensClub
427		4/9/22 1:55 AM	Spanish				FALSE	FALSE	FALSE	FALSE	FALSE	FALSE	FALSE		Direct Link
428		4/9/22 2:25 AM	English				FALSE	FALSE	FALSE	FALSE	FALSE	FALSE	FALSE		Laminated Flyer
429		4/9/22 9:30 AM	English				FALSE	FALSE	FALSE	FALSE	FALSE	FALSE	FALSE		NatureforAll
430		4/9/22 11:19 AM	English				FALSE	FALSE	FALSE	FALSE	FALSE	FALSE	FALSE		WomensClub
431		4/9/22 3:02 PM	English				FALSE	FALSE	FALSE	FALSE	FALSE	FALSE	FALSE		WomensClub
432		4/9/22 4:28 PM	English				FALSE	FALSE	FALSE	FALSE	FALSE	FALSE	FALSE		Laminated Flyer
433		4/9/22 6:58 PM	English				FALSE	FALSE	FALSE	FALSE	FALSE	FALSE	FALSE		Laminated Flyer
434	4/9/22 8:09 PM	4/9/22 8:07 PM	English		35 to 49		FALSE	FALSE	FALSE	FALSE	FALSE	FALSE	FALSE		Direct Link
435	4/9/22 11:29 PM	4/9/22 11:22 PM	English		50 to 64	Female	FALSE	FALSE	FALSE	FALSE	FALSE	FALSE	TRUE		WomensClub
436		4/10/22 1:06 AM	English				FALSE	FALSE	FALSE	FALSE	FALSE	FALSE	FALSE		Direct Link
437		4/10/22 1:26 AM	English				FALSE	FALSE	FALSE	FALSE	FALSE	FALSE	FALSE		WomensClub
438	4/10/22 1:34 AM	4/10/22 1:28 AM	English		65 to 74	Female	FALSE	FALSE	FALSE	FALSE	FALSE	FALSE	TRUE		WomensClub
439		4/10/22 1:49 AM	English				FALSE	FALSE	FALSE	FALSE	FALSE	FALSE	FALSE		Laminated Flyer
440		4/10/22 2:58 AM	English				FALSE	FALSE	FALSE	FALSE	FALSE	FALSE	FALSE		WomensClub
441		4/10/22 4:10 PM	English				FALSE	FALSE	FALSE	FALSE	FALSE	FALSE	FALSE		Laminated Flyer
442	4/10/22 7:43 PM	4/10/22 7:39 PM	English	5	50 to 64		FALSE	FALSE	FALSE	FALSE	FALSE	FALSE	FALSE		Direct Link
443		4/10/22 11:25 PM	English				FALSE	FALSE	FALSE	FALSE	FALSE	FALSE	FALSE		Laminated Flyer

	C	D	F	Z	AD	AO	AV	AW	AX	AY	AZ	BA	BB	BC	BF
1							Please indicate your race or ethnicity. (Select all that apply)								
2	Totals	1546		677	1061	385	4	47	144	59	7	2	37	12	
3	Submitted	First Active	Language	Now that you are more familiar with the SGV Greenway, how likely are you to use it?	What is your age group?2	Please indicate your gender.2	African American / Black	Asian	Caucasian/ White	Hispanic/ Latino	Native American	Native Hawaiian or Pacific Islander	I prefer not to answer2	If you prefer to self-identify your race/ethnicity, do so here:	Medium
444		4/10/22 11:42 PM	English				FALSE	FALSE	FALSE	FALSE	FALSE	FALSE	FALSE		NatureforAll
445		4/11/22 12:03 AM	English				FALSE	FALSE	FALSE	FALSE	FALSE	FALSE	FALSE		NatureforAll
446		4/11/22 12:25 AM	English				FALSE	FALSE	FALSE	FALSE	FALSE	FALSE	FALSE		Laminated Flyer
447		4/11/22 12:48 AM	English				FALSE	FALSE	FALSE	FALSE	FALSE	FALSE	FALSE		WomensClub
448		4/11/22 1:23 AM	English				FALSE	FALSE	FALSE	FALSE	FALSE	FALSE	FALSE		Direct Link
449		4/11/22 1:26 AM	English				FALSE	FALSE	FALSE	FALSE	FALSE	FALSE	FALSE		NatureforAll
450		4/11/22 2:51 AM	English				FALSE	FALSE	FALSE	FALSE	FALSE	FALSE	FALSE		NatureforAll
451		4/11/22 3:18 AM	English				FALSE	FALSE	FALSE	FALSE	FALSE	FALSE	FALSE		NatureforAll
452		4/11/22 4:00 AM	English				FALSE	FALSE	FALSE	FALSE	FALSE	FALSE	FALSE		NatureforAll
453		4/11/22 5:13 AM	English				FALSE	FALSE	FALSE	FALSE	FALSE	FALSE	FALSE		NatureforAll
454		4/11/22 5:28 AM	English				FALSE	FALSE	FALSE	FALSE	FALSE	FALSE	FALSE		NatureforAll
455	4/11/22 4:26 PM	4/11/22 4:22 PM	English	5	35 to 49	Male	FALSE	FALSE	TRUE	FALSE	FALSE	FALSE	FALSE		Direct Link
456		4/11/22 5:27 PM	English				FALSE	FALSE	FALSE	FALSE	FALSE	FALSE	FALSE		WomensClub
457		4/11/22 9:02 PM	English				FALSE	FALSE	FALSE	FALSE	FALSE	FALSE	FALSE		WomensClub
458		4/11/22 10:04 PM	English				FALSE	FALSE	FALSE	FALSE	FALSE	FALSE	FALSE		NatureforAll
459		4/11/22 10:04 PM	Spanish				FALSE	FALSE	FALSE	FALSE	FALSE	FALSE	FALSE		NatureforAll
460		4/11/22 10:29 PM	English				FALSE	FALSE	FALSE	FALSE	FALSE	FALSE	FALSE		WomensClub
461		4/11/22 11:00 PM	English				FALSE	FALSE	FALSE	FALSE	FALSE	FALSE	FALSE		Laminated Flyer
462		4/12/22 2:20 AM	English				FALSE	FALSE	FALSE	FALSE	FALSE	FALSE	FALSE		WomensClub
463		4/12/22 2:23 AM	English				FALSE	FALSE	FALSE	FALSE	FALSE	FALSE	FALSE		Laminated Flyer
464	4/12/22 4:43 AM	4/12/22 4:13 AM	English	1	65 to 74	Female	FALSE	FALSE	TRUE	FALSE	FALSE	FALSE	FALSE		WomensClub
465		4/12/22 4:54 AM	English				FALSE	FALSE	FALSE	FALSE	FALSE	FALSE	FALSE		Laminated Flyer
466		4/12/22 2:10 PM	English				FALSE	FALSE	FALSE	FALSE	FALSE	FALSE	FALSE		NatureforAll
467	4/12/22 2:26 PM	4/12/22 2:19 PM	English	3	65 to 74	Female	FALSE	FALSE	FALSE	FALSE	FALSE	FALSE	FALSE		WomensClub
468	4/12/22 2:34 PM	4/12/22 2:29 PM	English		65 to 74	Male	FALSE	FALSE	FALSE	FALSE	FALSE	FALSE	FALSE		WomensClub
469		4/12/22 3:37 PM	English				FALSE	FALSE	FALSE	FALSE	FALSE	FALSE	FALSE		NatureforAll
470		4/12/22 6:23 PM	English				FALSE	FALSE	FALSE	FALSE	FALSE	FALSE	FALSE		WomensClub
471	4/12/22 10:01 PM	4/12/22 9:54 PM	English	5	50 to 64	Male	FALSE	FALSE	TRUE	FALSE	FALSE	FALSE	FALSE		Direct Link
472	4/12/22 10:16 PM	4/12/22 10:16 PM	English				FALSE	FALSE	FALSE	FALSE	FALSE	FALSE	FALSE		Direct Link
473		4/13/22 12:29 AM	English				FALSE	FALSE	FALSE	FALSE	FALSE	FALSE	FALSE		Direct Link
474		4/13/22 4:09 AM	English				FALSE	FALSE	FALSE	FALSE	FALSE	FALSE	FALSE		WomensClub
475		4/13/22 8:11 AM	English				FALSE	FALSE	FALSE	FALSE	FALSE	FALSE	FALSE		WomensClub
476	4/13/22 10:56 AM	4/13/22 10:45 AM	English	4	35 to 49	Male	FALSE	FALSE	FALSE	FALSE	FALSE	FALSE	TRUE		WomensClub
477	4/13/22 2:25 PM	4/13/22 2:24 PM	English				FALSE	FALSE	FALSE	FALSE	FALSE	FALSE	FALSE		WomensClub
478		4/13/22 2:37 PM	English				FALSE	FALSE	FALSE	FALSE	FALSE	FALSE	FALSE		WomensClub
479	4/13/22 3:17 PM	4/13/22 3:15 PM	English				FALSE	FALSE	FALSE	FALSE	FALSE	FALSE	FALSE		WomensClub
480		4/13/22 4:12 PM	English				FALSE	FALSE	FALSE	FALSE	FALSE	FALSE	FALSE		WomensClub
481		4/13/22 4:42 PM	English				FALSE	FALSE	FALSE	FALSE	FALSE	FALSE	FALSE		WomensClub
482		4/13/22 5:45 PM	English				FALSE	FALSE	FALSE	FALSE	FALSE	FALSE	FALSE		Laminated Flyer
483		4/13/22 9:33 PM	English				FALSE	FALSE	FALSE	FALSE	FALSE	FALSE	FALSE		WomensClub
484		4/13/22 9:45 PM	English				FALSE	FALSE	FALSE	FALSE	FALSE	FALSE	FALSE		WomensClub
485		4/13/22 10:11 PM	English				FALSE	FALSE	FALSE	FALSE	FALSE	FALSE	FALSE		WomensClub
486	4/13/22 10:33 PM	4/13/22 10:30 PM	English	1	50 to 64	Female	FALSE	FALSE	FALSE	FALSE	FALSE	FALSE	FALSE		WomensClub
487		4/13/22 10:45 PM	English				FALSE	FALSE	FALSE	FALSE	FALSE	FALSE	FALSE		WomensClub
488		4/13/22 10:58 PM	English				FALSE	FALSE	FALSE	FALSE	FALSE	FALSE	FALSE		WomensClub
489		4/13/22 11:12 PM	English				FALSE	FALSE	FALSE	FALSE	FALSE	FALSE	FALSE		WomensClub
490		4/13/22 11:14 PM	English				FALSE	FALSE	FALSE	FALSE	FALSE	FALSE	FALSE		WomensClub
491	4/14/22 12:53 AM	4/14/22 12:52 AM	English				FALSE	FALSE	FALSE	FALSE	FALSE	FALSE	FALSE		WomensClub
492		4/14/22 1:33 AM	English				FALSE	FALSE	FALSE	FALSE	FALSE	FALSE	FALSE		WomensClub
493		4/14/22 1:34 AM	English				FALSE	FALSE	FALSE	FALSE	FALSE	FALSE	FALSE		WomensClub
494	4/14/22 3:32 AM	4/14/22 3:03 AM	English		50 to 64	Female	FALSE	FALSE	TRUE	FALSE	FALSE	FALSE	FALSE		WomensClub
495		4/14/22 4:05 AM	English				FALSE	FALSE	FALSE	FALSE	FALSE	FALSE	FALSE		WomensClub
496	4/14/22 6:29 PM	4/14/22 4:21 AM	English	5	35 to 49	Male	FALSE	FALSE	FALSE	TRUE	FALSE	FALSE	FALSE		WomensClub
497	4/14/22 4:49 AM	4/14/22 4:49 AM	English				FALSE	FALSE	FALSE	FALSE	FALSE	FALSE	FALSE		WomensClub
498		4/14/22 5:11 AM	English				FALSE	FALSE	FALSE	FALSE	FALSE	FALSE	FALSE		WomensClub

	C	D	F	Z	AD	AO	AV	AW	AX	AY	AZ	BA	BB	BC	BF
1							Please indicate your race or ethnicity. (Select all that apply)								
2	Totals	1546		677	1061	385	4	47	144	59	7	2	37	12	
3	Submitted	First Active	Language	Now that you are more familiar with the SGV Greenway, how likely are you to use it?	What is your age group?2	Please indicate your gender.2	African American / Black	Asian	Caucasian/ White	Hispanic/ Latino	Native American	Native Hawaiian or Pacific Islander	I prefer not to answer2	If you prefer to self-identify your race/ethnicity, do so here:	Medium
499		4/14/22 5:22 AM	English				FALSE	FALSE	FALSE	FALSE	FALSE	FALSE	FALSE		WomensClub
500		4/14/22 6:24 AM	English				FALSE	FALSE	FALSE	FALSE	FALSE	FALSE	FALSE		WomensClub
501		4/14/22 10:25 AM	English				FALSE	FALSE	FALSE	FALSE	FALSE	FALSE	FALSE		WomensClub
502		4/14/22 12:17 PM	English				FALSE	FALSE	FALSE	FALSE	FALSE	FALSE	FALSE		WomensClub
503		4/14/22 3:40 PM	English				FALSE	FALSE	FALSE	FALSE	FALSE	FALSE	FALSE		WomensClub
504		4/14/22 4:40 PM	English				FALSE	FALSE	FALSE	FALSE	FALSE	FALSE	FALSE		Laminated Flyer
505		4/14/22 5:24 PM	English				FALSE	FALSE	FALSE	FALSE	FALSE	FALSE	FALSE		WomensClub
506		4/14/22 6:20 PM	English				FALSE	FALSE	FALSE	FALSE	FALSE	FALSE	FALSE		Direct Link
507	4/14/22 6:41 PM	4/14/22 6:33 PM	English	5	35 to 49	Male	FALSE	FALSE	FALSE	TRUE	FALSE	FALSE	FALSE		Direct Link
508		4/14/22 6:41 PM	English				FALSE	FALSE	FALSE	FALSE	FALSE	FALSE	FALSE		WomensClub
509		4/14/22 7:00 PM	English				FALSE	FALSE	FALSE	FALSE	FALSE	FALSE	FALSE		WomensClub
510		4/14/22 7:05 PM	English				FALSE	FALSE	FALSE	FALSE	FALSE	FALSE	FALSE		WomensClub
511		4/14/22 7:41 PM	English	4			FALSE	FALSE	FALSE	FALSE	FALSE	FALSE	FALSE		Direct Link
512		4/14/22 7:43 PM	English				FALSE	FALSE	FALSE	FALSE	FALSE	FALSE	FALSE		WomensClub
513		4/14/22 7:43 PM	English	4			FALSE	FALSE	FALSE	FALSE	FALSE	FALSE	FALSE		Direct Link
514		4/15/22 12:17 AM	English				FALSE	FALSE	FALSE	FALSE	FALSE	FALSE	FALSE		Direct Link
515		4/15/22 12:19 AM	English				FALSE	FALSE	FALSE	FALSE	FALSE	FALSE	FALSE		Direct Link
516		4/15/22 1:53 AM	English				FALSE	FALSE	FALSE	FALSE	FALSE	FALSE	FALSE		Direct Link
517		4/15/22 2:02 AM	English				FALSE	FALSE	FALSE	FALSE	FALSE	FALSE	FALSE		Laminated Flyer
518		4/15/22 2:04 AM	English				FALSE	FALSE	FALSE	FALSE	FALSE	FALSE	FALSE		Direct Link
519	4/15/22 4:46 AM	4/15/22 4:34 AM	English	5	35 to 49	Male	FALSE	FALSE	FALSE	TRUE	FALSE	FALSE	FALSE		WomensClub
520	4/15/22 4:51 AM	4/15/22 4:47 AM	English	5	50 to 64	Male	FALSE	FALSE	FALSE	FALSE	FALSE	FALSE	FALSE		WomensClub
521		4/15/22 4:18 PM	English				FALSE	FALSE	FALSE	FALSE	FALSE	FALSE	FALSE		WomensClub
522		4/15/22 4:18 PM	English				FALSE	FALSE	FALSE	FALSE	FALSE	FALSE	FALSE		WomensClub
523		4/15/22 6:57 PM	English				FALSE	FALSE	FALSE	FALSE	FALSE	FALSE	FALSE		Direct Link
524	4/15/22 8:03 PM	4/15/22 7:55 PM	English	2	75 and over		FALSE	FALSE	FALSE	FALSE	FALSE	FALSE	FALSE		Direct Link
525		4/15/22 8:43 PM	English				FALSE	FALSE	FALSE	FALSE	FALSE	FALSE	FALSE		Direct Link
526	4/15/22 9:51 PM	4/15/22 9:45 PM	English	5	50 to 64		FALSE	FALSE	FALSE	FALSE	FALSE	FALSE	FALSE		Direct Link
527		4/15/22 11:52 PM	English				FALSE	FALSE	FALSE	FALSE	FALSE	FALSE	FALSE		Direct Link
528		4/16/22 1:37 AM	Chinese				FALSE	FALSE	FALSE	FALSE	FALSE	FALSE	FALSE		Laminated Flyer
529		4/16/22 2:18 AM	English				FALSE	FALSE	FALSE	FALSE	FALSE	FALSE	FALSE		Laminated Flyer
530		4/16/22 3:19 AM	English				FALSE	FALSE	FALSE	FALSE	FALSE	FALSE	FALSE		Laminated Flyer
531		4/16/22 7:49 AM	English				FALSE	FALSE	FALSE	FALSE	FALSE	FALSE	FALSE		Direct Link
532		4/16/22 12:38 PM	English				FALSE	FALSE	FALSE	FALSE	FALSE	FALSE	FALSE		Direct Link
533		4/16/22 1:18 PM	English				FALSE	FALSE	FALSE	FALSE	FALSE	FALSE	FALSE		Direct Link
534	4/16/22 3:27 PM	4/16/22 3:24 PM	English		25 to 34	Male	FALSE	FALSE	TRUE	TRUE	FALSE	FALSE	FALSE		Direct Link
535		4/16/22 5:33 PM	English				FALSE	FALSE	FALSE	FALSE	FALSE	FALSE	FALSE		Laminated Flyer
536	4/16/22 11:44 PM	4/16/22 5:50 PM	English	4	50 to 64	Female	FALSE	FALSE	FALSE	TRUE	FALSE	FALSE	FALSE		Direct Link
537		4/16/22 7:51 PM	English				FALSE	FALSE	FALSE	FALSE	FALSE	FALSE	FALSE		Direct Link
538		4/17/22 3:27 AM	English				FALSE	FALSE	FALSE	FALSE	FALSE	FALSE	FALSE		Direct Link
539		4/17/22 3:33 AM	English				FALSE	FALSE	FALSE	FALSE	FALSE	FALSE	FALSE		Direct Link
540	4/17/22 3:15 PM	4/17/22 3:12 PM	English	5	35 to 49		FALSE	FALSE	FALSE	FALSE	FALSE	FALSE	FALSE		Direct Link
541		4/17/22 8:56 PM	English				FALSE	FALSE	FALSE	FALSE	FALSE	FALSE	FALSE		Direct Link
542		4/18/22 3:10 AM	English				FALSE	FALSE	FALSE	FALSE	FALSE	FALSE	FALSE		Direct Link
543		4/18/22 2:27 PM	English				FALSE	FALSE	FALSE	FALSE	FALSE	FALSE	FALSE		WomensClub
544		4/18/22 7:28 PM	English				FALSE	FALSE	FALSE	FALSE	FALSE	FALSE	FALSE		Direct Link
545	4/19/22 1:51 AM	4/19/22 1:47 AM	English	3	25 to 34	Male	FALSE	TRUE	FALSE	FALSE	FALSE	FALSE	FALSE		Direct Link
546		4/19/22 11:43 PM	English				FALSE	FALSE	FALSE	FALSE	FALSE	FALSE	FALSE		Direct Link
547		4/20/22 1:39 AM	English				FALSE	FALSE	FALSE	FALSE	FALSE	FALSE	FALSE		Direct Link
548	4/20/22 2:43 AM	4/20/22 2:18 AM	English	1	50 to 64	Female	FALSE	FALSE	FALSE	TRUE	FALSE	FALSE	FALSE		Laminated Flyer
549		4/20/22 4:23 PM	English				FALSE	FALSE	FALSE	FALSE	FALSE	FALSE	FALSE		Direct Link
550		4/21/22 12:50 AM	English				FALSE	FALSE	FALSE	FALSE	FALSE	FALSE	FALSE		Direct Link
551		4/21/22 10:55 AM	English				FALSE	FALSE	FALSE	FALSE	FALSE	FALSE	FALSE		Direct Link
552	4/21/22 6:37 PM	4/21/22 6:31 PM	English		50 to 64	Female	FALSE	FALSE	FALSE	FALSE	FALSE	FALSE	FALSE		Direct Link
553		4/21/22 8:22 PM	Spanish				FALSE	FALSE	FALSE	FALSE	FALSE	FALSE	FALSE		WomensClub

	C	D	F	Z	AD	AO	AV	AW	AX	AY	AZ	BA	BB	BC	BF
1							Please indicate your race or ethnicity. (Select all that apply)								
2	Totals	1546		677	1061	385	4	47	144	59	7	2	37	12	
3	Submitted	First Active	Language	Now that you are more familiar with the SGV Greenway, how likely are you to use it?	What is your age group?2	Please indicate your gender.2	African American / Black	Asian	Caucasian/ White	Hispanic/ Latino	Native American	Native Hawaiian or Pacific Islander	I prefer not to answer2	If you prefer to self-identify your race/ethnicity, do so here:	Medium
554	4/21/22 9:28 PM	4/21/22 9:21 PM	English	5	18 to 24	Male	FALSE	TRUE	FALSE	FALSE	FALSE	FALSE	FALSE		Direct Link
555		4/21/22 9:21 PM	English				FALSE	FALSE	FALSE	FALSE	FALSE	FALSE	FALSE		Direct Link
556		4/21/22 9:21 PM	English				FALSE	FALSE	FALSE	FALSE	FALSE	FALSE	FALSE		Direct Link
557		4/21/22 9:21 PM	English				FALSE	FALSE	FALSE	FALSE	FALSE	FALSE	FALSE		Direct Link
558		4/21/22 9:21 PM	English				FALSE	FALSE	FALSE	FALSE	FALSE	FALSE	FALSE		Direct Link
559		4/21/22 9:22 PM	English				FALSE	FALSE	FALSE	FALSE	FALSE	FALSE	FALSE		Direct Link
560		4/21/22 9:24 PM	English				FALSE	FALSE	FALSE	FALSE	FALSE	FALSE	FALSE		Direct Link
561		4/22/22 5:12 AM	English				FALSE	FALSE	FALSE	FALSE	FALSE	FALSE	FALSE		NatureforAll
562		4/22/22 5:59 AM	English				FALSE	FALSE	FALSE	FALSE	FALSE	FALSE	FALSE		Direct Link
563	4/22/22 6:34 PM	4/22/22 2:51 PM	English	5	65 to 74	Male	FALSE	FALSE	TRUE	FALSE	FALSE	FALSE	FALSE		Laminated Flyer
564	4/22/22 6:40 PM	4/22/22 5:57 PM	English	5	35 to 49	Female	FALSE	FALSE	TRUE	FALSE	FALSE	FALSE	FALSE		Direct Link
565		4/22/22 8:42 PM	English				FALSE	FALSE	FALSE	FALSE	FALSE	FALSE	FALSE		Laminated Flyer
566		4/22/22 8:44 PM	English				FALSE	FALSE	FALSE	FALSE	FALSE	FALSE	FALSE		Laminated Flyer
567		4/22/22 8:53 PM	English				FALSE	FALSE	FALSE	FALSE	FALSE	FALSE	FALSE		Laminated Flyer
568		4/23/22 1:32 AM	English				FALSE	FALSE	FALSE	FALSE	FALSE	FALSE	FALSE		Laminated Flyer
569		4/23/22 2:57 PM	Chinese				FALSE	FALSE	FALSE	FALSE	FALSE	FALSE	FALSE		Direct Link
570		4/23/22 3:50 PM	English				FALSE	FALSE	FALSE	FALSE	FALSE	FALSE	FALSE		Direct Link
571	4/23/22 4:06 PM	4/23/22 4:00 PM	English	5	25 to 34	Female	FALSE	FALSE	FALSE	TRUE	FALSE	FALSE	FALSE		Direct Link
572		4/23/22 4:52 PM	English				FALSE	FALSE	FALSE	FALSE	FALSE	FALSE	FALSE		Direct Link
573		4/23/22 5:15 PM	English				FALSE	FALSE	FALSE	FALSE	FALSE	FALSE	FALSE		Direct Link
574	4/23/22 5:53 PM	4/23/22 5:53 PM	English				FALSE	FALSE	FALSE	FALSE	FALSE	FALSE	FALSE		Direct Link
575		4/23/22 10:33 PM	English				FALSE	FALSE	FALSE	FALSE	FALSE	FALSE	FALSE		Direct Link
576		4/23/22 11:17 PM	English				FALSE	FALSE	FALSE	FALSE	FALSE	FALSE	FALSE		Laminated Flyer
577		4/24/22 6:25 PM	English				FALSE	FALSE	FALSE	FALSE	FALSE	FALSE	FALSE		Laminated Flyer
578		4/24/22 6:46 PM	English				FALSE	FALSE	FALSE	FALSE	FALSE	FALSE	FALSE		Laminated Flyer
579	4/24/22 9:03 PM	4/24/22 8:53 PM	English	5	25 to 34	Female	FALSE	TRUE	FALSE	FALSE	FALSE	FALSE	FALSE		AmigosdelosRio
580	4/24/22 9:02 PM	4/24/22 8:55 PM	English	5	25 to 34	Male	FALSE	FALSE	TRUE	FALSE	FALSE	FALSE	FALSE		AmigosdelosRio
581		4/24/22 9:54 PM	English				FALSE	FALSE	FALSE	FALSE	FALSE	FALSE	FALSE		Laminated Flyer
582		4/25/22 12:20 AM	English				FALSE	FALSE	FALSE	FALSE	FALSE	FALSE	FALSE		Laminated Flyer
583		4/25/22 2:29 AM	English				FALSE	FALSE	FALSE	FALSE	FALSE	FALSE	FALSE		Laminated Flyer
584		4/25/22 8:14 PM	English				FALSE	FALSE	FALSE	FALSE	FALSE	FALSE	FALSE		Laminated Flyer
585	4/25/22 8:25 PM	4/25/22 8:22 PM	English				FALSE	FALSE	FALSE	FALSE	FALSE	FALSE	FALSE		AmigosdelosRio
586		4/26/22 3:19 AM	English				FALSE	FALSE	FALSE	FALSE	FALSE	FALSE	FALSE		Laminated Flyer
587	4/26/22 3:20 AM	4/26/22 3:19 AM	English	5	25 to 34		FALSE	FALSE	FALSE	FALSE	FALSE	FALSE	FALSE		Direct Link
588		4/26/22 3:22 PM	English				FALSE	FALSE	FALSE	FALSE	FALSE	FALSE	FALSE		Direct Link
589		4/26/22 11:12 PM	English				FALSE	FALSE	FALSE	FALSE	FALSE	FALSE	FALSE		Laminated Flyer
590		4/27/22 3:27 PM	English				FALSE	FALSE	FALSE	FALSE	FALSE	FALSE	FALSE		Laminated Flyer
591		4/27/22 10:38 PM	English				FALSE	FALSE	FALSE	FALSE	FALSE	FALSE	FALSE		Direct Link
592		4/28/22 1:19 AM	English				FALSE	FALSE	FALSE	FALSE	FALSE	FALSE	FALSE		Laminated Flyer
593		4/28/22 5:09 PM	English				FALSE	FALSE	FALSE	FALSE	FALSE	FALSE	FALSE		Direct Link
594	4/28/22 11:58 PM	4/28/22 11:49 PM	English	5	50 to 64	Male	FALSE	FALSE	FALSE	FALSE	FALSE	FALSE	TRUE		Direct Link
595		4/29/22 12:59 AM	English				FALSE	FALSE	FALSE	FALSE	FALSE	FALSE	FALSE		Laminated Flyer
596	4/29/22 3:48 AM	4/29/22 3:43 AM	English	4	18 to 24	Female	FALSE	FALSE	FALSE	TRUE	FALSE	FALSE	FALSE		Direct Link
597	4/29/22 1:13 PM	4/29/22 1:09 PM	English		35 to 49	Female	FALSE	FALSE	TRUE	FALSE	FALSE	FALSE	FALSE		Laminated Flyer
598		4/29/22 5:13 PM	English				FALSE	FALSE	FALSE	FALSE	FALSE	FALSE	FALSE		NatureforAll
599		4/29/22 7:31 PM	English				FALSE	FALSE	FALSE	FALSE	FALSE	FALSE	FALSE		Laminated Flyer
600		4/29/22 7:48 PM	English				FALSE	FALSE	FALSE	FALSE	FALSE	FALSE	FALSE		Direct Link
601		4/29/22 9:35 PM	English				FALSE	FALSE	FALSE	FALSE	FALSE	FALSE	FALSE		Laminated Flyer
602		4/29/22 9:42 PM	English				FALSE	FALSE	FALSE	FALSE	FALSE	FALSE	FALSE		Direct Link
603		4/30/22 12:00 AM	English				FALSE	FALSE	FALSE	FALSE	FALSE	FALSE	FALSE		Laminated Flyer
604		4/30/22 1:54 AM	English				FALSE	FALSE	FALSE	FALSE	FALSE	FALSE	FALSE		Laminated Flyer
605		4/30/22 4:39 AM	English				FALSE	FALSE	FALSE	FALSE	FALSE	FALSE	FALSE		Laminated Flyer
606		4/30/22 7:10 PM	English				FALSE	FALSE	FALSE	FALSE	FALSE	FALSE	FALSE		Direct Link
607		4/30/22 7:16 PM	English				FALSE	FALSE	FALSE	FALSE	FALSE	FALSE	FALSE		Laminated Flyer
608	4/30/22 11:49 PM	4/30/22 11:45 PM	English	1	35 to 49	Female	FALSE	FALSE	TRUE	FALSE	FALSE	FALSE	FALSE		Direct Link

	C	D	F	Z	AD	AO	AV	AW	AX	AY	AZ	BA	BB	BC	BF
1							Please indicate your race or ethnicity. (Select all that apply)								
2	Totals	1546		677	1061	385	4	47	144	59	7	2	37	12	
3	Submitted	First Active	Language	Now that you are more familiar with the SGV Greenway, how likely are you to use it?	What is your age group?2	Please indicate your gender.2	African American / Black	Asian	Caucasian/ White	Hispanic/ Latino	Native American	Native Hawaiian or Pacific Islander	I prefer not to answer2	If you prefer to self-identify your race/ethnicity, do so here:	Medium
609	5/1/22 4:47 AM	5/1/22 4:43 AM	English	1	35 to 49	Male	FALSE	FALSE	FALSE	FALSE	FALSE	FALSE	TRUE		Direct Link
610		5/1/22 4:23 PM	English				FALSE	FALSE	FALSE	FALSE	FALSE	FALSE	FALSE		Direct Link
611		5/1/22 6:22 PM	English				FALSE	FALSE	FALSE	FALSE	FALSE	FALSE	FALSE		Laminated Flyer
612		5/1/22 7:20 PM	English				FALSE	FALSE	FALSE	FALSE	FALSE	FALSE	FALSE		Laminated Flyer
613		5/1/22 7:56 PM	English				FALSE	FALSE	FALSE	FALSE	FALSE	FALSE	FALSE		Direct Link
614	5/1/22 8:38 PM	5/1/22 8:01 PM	English	5	25 to 34	Male	FALSE	FALSE	FALSE	FALSE	FALSE	FALSE	FALSE		Direct Link
615		5/1/22 8:06 PM	English				FALSE	FALSE	FALSE	FALSE	FALSE	FALSE	FALSE		Direct Link
616		5/1/22 10:33 PM	English				FALSE	FALSE	FALSE	FALSE	FALSE	FALSE	FALSE		Direct Link
617	5/2/22 12:39 AM	5/1/22 11:16 PM	English	5	50 to 64	Female	FALSE	FALSE	FALSE	FALSE	FALSE	FALSE	TRUE		Direct Link
618		5/2/22 11:16 AM	English				FALSE	FALSE	FALSE	FALSE	FALSE	FALSE	FALSE		Direct Link
619		5/2/22 7:01 PM	English				FALSE	FALSE	FALSE	FALSE	FALSE	FALSE	FALSE		WomensClub
620	5/2/22 7:21 PM	5/2/22 7:18 PM	English	4	35 to 49	Male	FALSE	FALSE	FALSE	FALSE	FALSE	FALSE	FALSE		WomensClub
621		5/2/22 7:18 PM	English				FALSE	FALSE	FALSE	FALSE	FALSE	FALSE	FALSE		WomensClub
622		5/2/22 7:29 PM	English				FALSE	FALSE	FALSE	FALSE	FALSE	FALSE	FALSE		WomensClub
623		5/2/22 8:16 PM	English				FALSE	FALSE	FALSE	FALSE	FALSE	FALSE	FALSE		WomensClub
624		5/2/22 8:25 PM	English				FALSE	FALSE	FALSE	FALSE	FALSE	FALSE	FALSE		WomensClub
625		5/2/22 8:42 PM	English				FALSE	FALSE	FALSE	FALSE	FALSE	FALSE	FALSE		WomensClub
626		5/2/22 8:46 PM	English				FALSE	FALSE	FALSE	FALSE	FALSE	FALSE	FALSE		WomensClub
627		5/2/22 8:57 PM	English				FALSE	FALSE	FALSE	FALSE	FALSE	FALSE	FALSE		WomensClub
628		5/2/22 9:09 PM	English				FALSE	FALSE	FALSE	FALSE	FALSE	FALSE	FALSE		WomensClub
629		5/2/22 9:21 PM	English				FALSE	FALSE	FALSE	FALSE	FALSE	FALSE	FALSE		WomensClub
630		5/2/22 9:30 PM	English				FALSE	FALSE	FALSE	FALSE	FALSE	FALSE	FALSE		Direct Link
631		5/2/22 9:47 PM	English				FALSE	FALSE	FALSE	FALSE	FALSE	FALSE	FALSE		WomensClub
632		5/2/22 9:47 PM	English				FALSE	FALSE	FALSE	FALSE	FALSE	FALSE	FALSE		WomensClub
633	5/2/22 9:50 PM	5/2/22 9:48 PM	English				FALSE	FALSE	FALSE	FALSE	FALSE	FALSE	FALSE		WomensClub
634		5/2/22 10:00 PM	English				FALSE	FALSE	FALSE	FALSE	FALSE	FALSE	FALSE		WomensClub
635		5/2/22 10:37 PM	English				FALSE	FALSE	FALSE	FALSE	FALSE	FALSE	FALSE		WomensClub
636		5/2/22 10:57 PM	English				FALSE	FALSE	FALSE	FALSE	FALSE	FALSE	FALSE		WomensClub
637	5/2/22 11:53 PM	5/2/22 11:18 PM	English		35 to 49	Male	FALSE	FALSE	FALSE	FALSE	FALSE	FALSE	FALSE		WomensClub
638		5/2/22 11:18 PM	English				FALSE	FALSE	FALSE	FALSE	FALSE	FALSE	FALSE		WomensClub
639		5/2/22 11:20 PM	English				FALSE	FALSE	FALSE	FALSE	FALSE	FALSE	FALSE		WomensClub
640		5/3/22 12:36 AM	English				FALSE	FALSE	FALSE	FALSE	FALSE	FALSE	FALSE		WomensClub
641		5/3/22 12:39 AM	English				FALSE	FALSE	FALSE	FALSE	FALSE	FALSE	FALSE		WomensClub
642		5/3/22 1:26 AM	English				FALSE	FALSE	FALSE	FALSE	FALSE	FALSE	FALSE		WomensClub
643		5/3/22 2:42 AM	English				FALSE	FALSE	FALSE	FALSE	FALSE	FALSE	FALSE		WomensClub
644		5/3/22 2:54 AM	English				FALSE	FALSE	FALSE	FALSE	FALSE	FALSE	FALSE		WomensClub
645		5/3/22 3:00 AM	English				FALSE	FALSE	FALSE	FALSE	FALSE	FALSE	FALSE		WomensClub
646		5/3/22 3:34 AM	English				FALSE	FALSE	FALSE	FALSE	FALSE	FALSE	FALSE		WomensClub
647		5/3/22 3:35 AM	English				FALSE	FALSE	FALSE	FALSE	FALSE	FALSE	FALSE		WomensClub
648		5/3/22 4:21 AM	English				FALSE	FALSE	FALSE	FALSE	FALSE	FALSE	FALSE		WomensClub
649		5/3/22 5:31 AM	English				FALSE	FALSE	FALSE	FALSE	FALSE	FALSE	FALSE		WomensClub
650		5/3/22 6:57 AM	English				FALSE	FALSE	FALSE	FALSE	FALSE	FALSE	FALSE		WomensClub
651		5/3/22 12:45 PM	English				FALSE	FALSE	FALSE	FALSE	FALSE	FALSE	FALSE		WomensClub
652		5/3/22 2:40 PM	English				FALSE	FALSE	FALSE	FALSE	FALSE	FALSE	FALSE		WomensClub
653		5/3/22 2:45 PM	English				FALSE	FALSE	FALSE	FALSE	FALSE	FALSE	FALSE		WomensClub
654	5/3/22 4:16 PM	5/3/22 4:11 PM	English	5	50 to 64	Male	FALSE	FALSE	FALSE	FALSE	FALSE	FALSE	FALSE		Direct Link
655		5/3/22 4:37 PM	English				FALSE	FALSE	FALSE	FALSE	FALSE	FALSE	FALSE		WomensClub
656	5/3/22 6:12 PM	5/3/22 6:08 PM	English	1	65 to 74	Male	FALSE	FALSE	FALSE	FALSE	FALSE	FALSE	FALSE		Direct Link
657		5/3/22 7:44 PM	English				FALSE	FALSE	FALSE	FALSE	FALSE	FALSE	FALSE		WomensClub
658		5/3/22 8:29 PM	English				FALSE	FALSE	FALSE	FALSE	FALSE	FALSE	FALSE		Direct Link
659	5/4/22 1:06 AM	5/4/22 1:05 AM	English				FALSE	FALSE	FALSE	FALSE	FALSE	FALSE	FALSE		WomensClub
660		5/4/22 3:23 AM	English				FALSE	FALSE	FALSE	FALSE	FALSE	FALSE	FALSE		WomensClub
661		5/4/22 3:42 AM	English				FALSE	FALSE	FALSE	FALSE	FALSE	FALSE	FALSE		WomensClub
662		5/4/22 7:23 AM	English				FALSE	FALSE	FALSE	FALSE	FALSE	FALSE	FALSE		WomensClub
663		5/4/22 8:41 PM	English				FALSE	FALSE	FALSE	FALSE	FALSE	FALSE	FALSE		WomensClub

	C	D	F	Z	AD	AO	AV	AW	AX	AY	AZ	BA	BB	BC	BF
1							Please indicate your race or ethnicity. (Select all that apply)								
2	Totals	1546		677	1061	385	4	47	144	59	7	2	37	12	
3	Submitted	First Active	Language	Now that you are more familiar with the SGV Greenway, how likely are you to use it?	What is your age group?2	Please indicate your gender.2	African American / Black	Asian	Caucasian/ White	Hispanic/ Latino	Native American	Native Hawaiian or Pacific Islander	I prefer not to answer2	If you prefer to self-identify your race/ethnicity, do so here:	Medium
664		5/4/22 11:59 PM	English				FALSE	FALSE	FALSE	FALSE	FALSE	FALSE	FALSE		WomensClub
665		5/5/22 4:38 AM	English				FALSE	FALSE	FALSE	FALSE	FALSE	FALSE	FALSE		WomensClub
666		5/5/22 4:52 AM	English				FALSE	FALSE	FALSE	FALSE	FALSE	FALSE	FALSE		WomensClub
667		5/5/22 12:17 PM	English				FALSE	FALSE	FALSE	FALSE	FALSE	FALSE	FALSE		WomensClub
668		5/6/22 2:10 AM	English				FALSE	FALSE	FALSE	FALSE	FALSE	FALSE	FALSE		WomensClub
669		5/6/22 5:33 AM	English				FALSE	FALSE	FALSE	FALSE	FALSE	FALSE	FALSE		WomensClub
670		5/6/22 10:54 AM	English				FALSE	FALSE	FALSE	FALSE	FALSE	FALSE	FALSE		WomensClub
671		5/6/22 4:28 PM	English				FALSE	FALSE	FALSE	FALSE	FALSE	FALSE	FALSE		WomensClub
672		5/7/22 12:27 AM	English				FALSE	FALSE	FALSE	FALSE	FALSE	FALSE	FALSE		Direct Link
673		5/7/22 4:32 AM	English				FALSE	FALSE	FALSE	FALSE	FALSE	FALSE	FALSE		Laminated Flyer
674	5/7/22 9:03 PM	5/7/22 8:55 PM	English	5	50 to 64		FALSE	FALSE	FALSE	FALSE	FALSE	FALSE	FALSE		Direct Link
675		5/7/22 8:56 PM	English				FALSE	FALSE	FALSE	FALSE	FALSE	FALSE	FALSE		Direct Link
676	5/7/22 9:04 PM	5/7/22 8:57 PM	English	5	50 to 64	Female	FALSE	FALSE	TRUE	FALSE	FALSE	FALSE	FALSE		Direct Link
677		5/8/22 12:53 AM	English				FALSE	FALSE	FALSE	FALSE	FALSE	FALSE	FALSE		WomensClub
678		5/8/22 2:58 AM	English				FALSE	FALSE	FALSE	FALSE	FALSE	FALSE	FALSE		Direct Link
679		5/8/22 8:56 PM	English				FALSE	FALSE	FALSE	FALSE	FALSE	FALSE	FALSE		Direct Link
680		5/9/22 12:01 AM	English				FALSE	FALSE	FALSE	FALSE	FALSE	FALSE	FALSE		Laminated Flyer
681		5/9/22 12:36 AM	English				FALSE	FALSE	FALSE	FALSE	FALSE	FALSE	FALSE		Direct Link
682		5/9/22 12:56 AM	English				FALSE	FALSE	FALSE	FALSE	FALSE	FALSE	FALSE		Direct Link
683		5/9/22 7:50 PM	English				FALSE	FALSE	FALSE	FALSE	FALSE	FALSE	FALSE		Laminated Flyer
684	5/18/22 5:51 AM	5/11/22 10:35 PM	English	5	35 to 49		FALSE	FALSE	FALSE	FALSE	FALSE	FALSE	FALSE		Laminated Flyer
685		5/12/22 3:59 AM	English				FALSE	FALSE	FALSE	FALSE	FALSE	FALSE	FALSE		Direct Link
686		5/12/22 10:26 AM	English				FALSE	FALSE	FALSE	FALSE	FALSE	FALSE	FALSE		Direct Link
687		5/12/22 1:49 PM	English				FALSE	FALSE	FALSE	FALSE	FALSE	FALSE	FALSE		Laminated Flyer
688	5/12/22 3:42 PM	5/12/22 3:37 PM	English	5	50 to 64		FALSE	FALSE	FALSE	FALSE	FALSE	FALSE	FALSE		Direct Link
689	5/13/22 2:24 AM	5/13/22 1:51 AM	English	5	35 to 49	Male	FALSE	FALSE	FALSE	FALSE	FALSE	FALSE	FALSE	American	Direct Link
690	5/13/22 10:02 AM	5/13/22 9:54 AM	English	5	50 to 64		FALSE	FALSE	FALSE	FALSE	FALSE	FALSE	FALSE		Direct Link
691		5/15/22 4:11 AM	English				FALSE	FALSE	FALSE	FALSE	FALSE	FALSE	FALSE		Direct Link
692	5/16/22 5:32 PM	5/16/22 5:28 PM	English		50 to 64	Male	FALSE	FALSE	TRUE	FALSE	FALSE	FALSE	FALSE		Direct Link
693	5/16/22 7:08 PM	5/16/22 6:59 PM	English	5	65 to 74	Male	FALSE	FALSE	FALSE	FALSE	FALSE	FALSE	FALSE		Direct Link
694		5/16/22 8:04 PM	English				FALSE	FALSE	FALSE	FALSE	FALSE	FALSE	FALSE		Laminated Flyer
695		5/16/22 11:09 PM	English				FALSE	FALSE	FALSE	FALSE	FALSE	FALSE	FALSE		Direct Link
696		5/16/22 11:56 PM	English				FALSE	FALSE	FALSE	FALSE	FALSE	FALSE	FALSE		Direct Link
697		5/17/22 6:03 PM	English				FALSE	FALSE	FALSE	FALSE	FALSE	FALSE	FALSE		Direct Link
698		5/18/22 3:01 AM	English				FALSE	FALSE	FALSE	FALSE	FALSE	FALSE	FALSE		Laminated Flyer
699	5/18/22 5:02 PM	5/18/22 4:55 PM	English		1	I prefer not to answer	FALSE	FALSE	FALSE	FALSE	FALSE	FALSE	FALSE		Laminated Flyer
700		5/18/22 9:21 PM	English				FALSE	FALSE	FALSE	FALSE	FALSE	FALSE	FALSE		Direct Link
701		5/19/22 6:55 PM	English				FALSE	FALSE	FALSE	FALSE	FALSE	FALSE	FALSE		Direct Link
702		5/20/22 12:47 AM	English				FALSE	FALSE	FALSE	FALSE	FALSE	FALSE	FALSE		Direct Link
703		5/20/22 7:35 PM	English				FALSE	FALSE	FALSE	FALSE	FALSE	FALSE	FALSE		Direct Link
704		5/20/22 8:41 PM	English				FALSE	FALSE	FALSE	FALSE	FALSE	FALSE	FALSE		Direct Link
705		5/22/22 12:00 AM	English				FALSE	FALSE	FALSE	FALSE	FALSE	FALSE	FALSE		Laminated Flyer
706	5/22/22 3:18 PM	5/22/22 3:06 PM	English	1	50 to 64		FALSE	FALSE	FALSE	FALSE	FALSE	FALSE	FALSE		Direct Link
707		5/23/22 6:42 AM	English		25 to 34	Female	FALSE	FALSE	FALSE	FALSE	FALSE	FALSE	FALSE		WomensClub
708		5/23/22 7:20 PM	English				FALSE	FALSE	FALSE	FALSE	FALSE	FALSE	FALSE		Laminated Flyer
709		5/23/22 11:53 PM	English				FALSE	FALSE	FALSE	FALSE	FALSE	FALSE	FALSE		Laminated Flyer
710		5/24/22 12:52 AM	English				FALSE	FALSE	FALSE	FALSE	FALSE	FALSE	FALSE		Laminated Flyer
711		5/24/22 1:19 AM	English				FALSE	FALSE	FALSE	FALSE	FALSE	FALSE	FALSE		Direct Link
712	5/25/22 4:32 AM	5/25/22 4:26 AM	English	2	50 to 64	Female	FALSE	FALSE	FALSE	FALSE	FALSE	FALSE	FALSE		Direct Link
713		5/25/22 1:39 PM	English				FALSE	FALSE	FALSE	FALSE	FALSE	FALSE	FALSE		Laminated Flyer
714		5/25/22 8:05 PM	English				FALSE	FALSE	FALSE	FALSE	FALSE	FALSE	FALSE		Direct Link
715	5/26/22 7:18 PM	5/26/22 6:42 PM	English				FALSE	FALSE	FALSE	FALSE	FALSE	FALSE	FALSE		AmigosdelosRio
716	5/26/22 7:38 PM	5/26/22 7:20 PM	English				FALSE	FALSE	FALSE	FALSE	FALSE	FALSE	FALSE		AmigosdelosRio
717	5/26/22 8:41 PM	5/26/22 7:53 PM	English				FALSE	FALSE	FALSE	FALSE	FALSE	FALSE	FALSE		AmigosdelosRio
718	5/26/22 8:51 PM	5/26/22 8:41 PM	English				FALSE	FALSE	FALSE	FALSE	FALSE	FALSE	FALSE		AmigosdelosRio

	C	D	F	Z	AD	AO	AV	AW	AX	AY	AZ	BA	BB	BC	BF
1							Please indicate your race or ethnicity. (Select all that apply)								
2	Totals	1546		677	1061	385	4	47	144	59	7	2	37	12	
3	Submitted	First Active	Language	Now that you are more familiar with the SGV Greenway, how likely are you to use it?	What is your age group?2	Please indicate your gender.2	African American / Black	Asian	Caucasian/ White	Hispanic/ Latino	Native American	Native Hawaiian or Pacific Islander	I prefer not to answer2	If you prefer to self-identify your race/ethnicity, do so here:	Medium
719	5/26/22 9:09 PM	5/26/22 8:55 PM	English				FALSE	FALSE	FALSE	FALSE	FALSE	FALSE	FALSE		AmigosdelosRio
720	5/26/22 9:25 PM	5/26/22 9:15 PM	English				FALSE	FALSE	FALSE	FALSE	FALSE	FALSE	FALSE		AmigosdelosRio
721	5/26/22 9:58 PM	5/26/22 9:27 PM	English				FALSE	FALSE	FALSE	FALSE	FALSE	FALSE	FALSE		AmigosdelosRio
722	5/26/22 10:36 PM	5/26/22 10:00 PM	English				FALSE	FALSE	FALSE	FALSE	FALSE	FALSE	FALSE		AmigosdelosRio
723	5/26/22 10:51 PM	5/26/22 10:39 PM	English				FALSE	FALSE	FALSE	FALSE	FALSE	FALSE	FALSE		AmigosdelosRio
724		5/27/22 5:59 PM	English				FALSE	FALSE	FALSE	FALSE	FALSE	FALSE	FALSE		WomensClub
725		5/28/22 2:17 PM	English				FALSE	FALSE	FALSE	FALSE	FALSE	FALSE	FALSE		Direct Link
726		5/28/22 6:30 PM	English				FALSE	FALSE	FALSE	FALSE	FALSE	FALSE	FALSE		Direct Link
727		5/28/22 7:01 PM	English				FALSE	FALSE	FALSE	FALSE	FALSE	FALSE	FALSE		Direct Link
728		5/28/22 7:20 PM	English				FALSE	FALSE	FALSE	FALSE	FALSE	FALSE	FALSE		Direct Link
729		5/28/22 10:08 PM	English				FALSE	FALSE	FALSE	FALSE	FALSE	FALSE	FALSE		Direct Link
730		5/29/22 1:52 AM	English				FALSE	FALSE	FALSE	FALSE	FALSE	FALSE	FALSE		Laminated Flyer
731		5/29/22 11:21 PM	English				FALSE	FALSE	FALSE	FALSE	FALSE	FALSE	FALSE		Laminated Flyer
732	5/31/22 8:02 PM	5/31/22 7:41 PM	English		4 18 to 24	Non-binary	FALSE	FALSE	TRUE	TRUE	TRUE	FALSE	FALSE		Laminated Flyer
733		5/31/22 8:12 PM	English				FALSE	FALSE	FALSE	FALSE	FALSE	FALSE	FALSE		Direct Link
734		5/31/22 8:34 PM	English				FALSE	FALSE	FALSE	FALSE	FALSE	FALSE	FALSE		Direct Link
735		5/31/22 8:51 PM	English				FALSE	FALSE	FALSE	FALSE	FALSE	FALSE	FALSE		Direct Link
736		5/31/22 8:53 PM	English			Male	TRUE	TRUE	TRUE	TRUE	TRUE	TRUE	TRUE		Direct Link
737		5/31/22 8:56 PM	English				FALSE	FALSE	FALSE	FALSE	FALSE	FALSE	FALSE		Direct Link
738	6/1/22 1:12 AM	6/1/22 1:07 AM	English		50 to 64	Male	FALSE	FALSE	FALSE	FALSE	FALSE	FALSE	FALSE		Direct Link
739		6/1/22 1:33 AM	English				FALSE	FALSE	FALSE	FALSE	FALSE	FALSE	FALSE		Direct Link
740		6/1/22 1:51 AM	English				FALSE	FALSE	FALSE	FALSE	FALSE	FALSE	FALSE		Direct Link
741	6/1/22 2:28 AM	6/1/22 2:13 AM	English		50 to 64	Male	FALSE	FALSE	TRUE	FALSE	FALSE	FALSE	FALSE		Direct Link
742		6/1/22 3:19 AM	English				FALSE	FALSE	FALSE	FALSE	FALSE	FALSE	FALSE		Direct Link
743	6/1/22 4:41 AM	6/1/22 4:18 AM	English		75 and over	Male	FALSE	FALSE	FALSE	FALSE	FALSE	FALSE	FALSE		Direct Link
744	6/1/22 6:06 AM	6/1/22 5:15 AM	English		5 35 to 49	I prefer not to answer	FALSE	FALSE	FALSE	FALSE	FALSE	FALSE	TRUE		Direct Link
745		6/1/22 7:07 AM	English				FALSE	FALSE	FALSE	FALSE	FALSE	FALSE	FALSE		WomensClub
746	6/1/22 2:38 PM	6/1/22 2:36 PM	English				FALSE	FALSE	FALSE	FALSE	FALSE	FALSE	FALSE		Direct Link
747	6/1/22 3:58 PM	6/1/22 3:52 PM	English		50 to 64	Female	TRUE	FALSE	FALSE	FALSE	FALSE	FALSE	FALSE		Direct Link
748	6/1/22 4:44 PM	6/1/22 4:40 PM	English				FALSE	FALSE	FALSE	FALSE	FALSE	FALSE	FALSE		Direct Link
749		6/1/22 5:13 PM	English				FALSE	FALSE	FALSE	FALSE	FALSE	FALSE	FALSE		Direct Link
750		6/2/22 12:20 AM	English				FALSE	FALSE	FALSE	FALSE	FALSE	FALSE	FALSE		Direct Link
751		6/2/22 3:25 AM	English				FALSE	FALSE	FALSE	FALSE	FALSE	FALSE	FALSE		Direct Link
752	6/2/22 4:05 AM	6/2/22 3:54 AM	English		5 35 to 49	Female	FALSE	FALSE	FALSE	FALSE	FALSE	FALSE	FALSE		Direct Link
753		6/2/22 4:02 AM	English				FALSE	FALSE	FALSE	FALSE	FALSE	FALSE	FALSE		Direct Link
754		6/2/22 2:31 PM	English				FALSE	FALSE	FALSE	FALSE	FALSE	FALSE	FALSE		Laminated Flyer
755		6/2/22 8:02 PM	English				FALSE	FALSE	FALSE	FALSE	FALSE	FALSE	FALSE		Direct Link
756		6/2/22 10:41 PM	English				FALSE	FALSE	FALSE	FALSE	FALSE	FALSE	FALSE		Laminated Flyer
757		6/2/22 11:12 PM	English				FALSE	FALSE	FALSE	FALSE	FALSE	FALSE	FALSE		Direct Link
758	6/3/22 3:03 AM	6/3/22 2:49 AM	English		5 50 to 64	Female	FALSE	FALSE	TRUE	FALSE	FALSE	FALSE	FALSE		Direct Link
759		6/3/22 2:55 AM	English				FALSE	FALSE	FALSE	FALSE	FALSE	FALSE	FALSE		Direct Link
760		6/4/22 12:50 AM	English				FALSE	FALSE	FALSE	FALSE	FALSE	FALSE	FALSE		Direct Link
761		6/4/22 4:40 PM	English				FALSE	FALSE	FALSE	FALSE	FALSE	FALSE	FALSE		Laminated Flyer
762		6/6/22 3:48 AM	English				FALSE	FALSE	FALSE	FALSE	FALSE	FALSE	FALSE		Direct Link
763		6/7/22 1:35 AM	English				FALSE	FALSE	FALSE	FALSE	FALSE	FALSE	FALSE		NatureforAll
764	6/8/22 8:41 PM	6/8/22 8:33 PM	English		5 25 to 34	Male	FALSE	FALSE	FALSE	TRUE	FALSE	FALSE	FALSE		Direct Link
765		6/10/22 4:39 AM	English				FALSE	FALSE	FALSE	FALSE	FALSE	FALSE	FALSE		Direct Link
766		6/11/22 10:46 PM	English				FALSE	FALSE	FALSE	FALSE	FALSE	FALSE	FALSE		Direct Link
767	6/13/22 12:48 AM	6/13/22 12:37 AM	English		4 25 to 34	Male	FALSE	TRUE	TRUE	FALSE	FALSE	FALSE	FALSE		Direct Link
768		6/14/22 1:42 AM	English				FALSE	FALSE	FALSE	FALSE	FALSE	FALSE	FALSE		Direct Link
769		6/14/22 2:45 AM	English				FALSE	FALSE	FALSE	FALSE	FALSE	FALSE	FALSE		Direct Link
770	6/14/22 3:52 AM	6/14/22 3:42 AM	English		1 50 to 64		FALSE	FALSE	FALSE	FALSE	FALSE	FALSE	FALSE		Direct Link
771	6/14/22 4:24 AM	6/14/22 4:23 AM	English				FALSE	FALSE	FALSE	FALSE	FALSE	FALSE	FALSE		Direct Link
772		6/14/22 6:19 AM	English				FALSE	FALSE	FALSE	FALSE	FALSE	FALSE	FALSE		Direct Link
773		6/14/22 4:18 PM	English				FALSE	FALSE	FALSE	FALSE	FALSE	FALSE	FALSE		Direct Link

	C	D	F	Z	AD	AO	AV	AW	AX	AY	AZ	BA	BB	BC	BF
1							Please indicate your race or ethnicity. (Select all that apply)								
2	Totals	1546		677	1061	385	4	47	144	59	7	2	37	12	
3	Submitted	First Active	Language	Now that you are more familiar with the SGV Greenway, how likely are you to use it?	What is your age group?2	Please indicate your gender.2	African American / Black	Asian	Caucasian/ White	Hispanic/ Latino	Native American	Native Hawaiian or Pacific Islander	I prefer not to answer2	If you prefer to self-identify your race/ethnicity, do so here:	Medium
774		6/14/22 5:35 PM	English	5	50 to 64	Male	FALSE	FALSE	TRUE	FALSE	FALSE	FALSE	FALSE		Direct Link
775		6/14/22 11:47 PM	English				FALSE	FALSE	FALSE	FALSE	FALSE	FALSE	FALSE		Direct Link
776		6/15/22 1:28 AM	English				FALSE	FALSE	FALSE	FALSE	FALSE	FALSE	FALSE		Direct Link
777		6/15/22 2:09 AM	English				FALSE	FALSE	FALSE	FALSE	FALSE	FALSE	FALSE		Direct Link
778		6/15/22 5:44 AM	English				FALSE	FALSE	FALSE	FALSE	FALSE	FALSE	FALSE		Direct Link
779	6/15/22 2:04 PM	6/15/22 2:00 PM	English	4	25 to 34	Female	FALSE	FALSE	TRUE	FALSE	FALSE	FALSE	FALSE		Direct Link
780		6/15/22 3:52 PM	English				FALSE	FALSE	FALSE	FALSE	FALSE	FALSE	FALSE		Direct Link
781		6/15/22 4:15 PM	English				FALSE	FALSE	FALSE	FALSE	FALSE	FALSE	FALSE		Direct Link
782		6/15/22 6:14 PM	English				FALSE	FALSE	FALSE	FALSE	FALSE	FALSE	FALSE		Laminated Flyer
783		6/15/22 6:54 PM	English				FALSE	FALSE	FALSE	FALSE	FALSE	FALSE	FALSE		Direct Link
784		6/15/22 9:38 PM	English				FALSE	FALSE	FALSE	FALSE	FALSE	FALSE	FALSE		Direct Link
785		6/15/22 11:18 PM	English				FALSE	FALSE	FALSE	FALSE	FALSE	FALSE	FALSE		Direct Link
786		6/15/22 11:21 PM	English				FALSE	FALSE	FALSE	FALSE	FALSE	FALSE	FALSE		Direct Link
787		6/16/22 1:22 PM	English				FALSE	FALSE	FALSE	FALSE	FALSE	FALSE	FALSE		Laminated Flyer
788		6/16/22 2:34 PM	English				FALSE	FALSE	FALSE	FALSE	FALSE	FALSE	FALSE		Laminated Flyer
789	6/16/22 4:52 PM	6/16/22 4:48 PM	English	5	18 to 24	Male	FALSE	FALSE	TRUE	TRUE	TRUE	FALSE	FALSE		Direct Link
790		6/16/22 5:13 PM	English				FALSE	FALSE	FALSE	FALSE	FALSE	FALSE	FALSE		Laminated Flyer
791	6/16/22 9:39 PM	6/16/22 9:34 PM	English	4	18 to 24	Female	FALSE	FALSE	FALSE	TRUE	FALSE	FALSE	FALSE		Direct Link
792		6/17/22 4:19 PM	English				FALSE	FALSE	FALSE	FALSE	FALSE	FALSE	FALSE		Laminated Flyer
793		6/17/22 11:28 PM	English				FALSE	FALSE	FALSE	FALSE	FALSE	FALSE	FALSE		Direct Link
794		6/18/22 6:03 AM	English				FALSE	FALSE	FALSE	FALSE	FALSE	FALSE	FALSE		Direct Link
795		6/18/22 6:24 PM	English				FALSE	FALSE	FALSE	FALSE	FALSE	FALSE	FALSE		Direct Link
796		6/18/22 6:49 PM	Spanish				FALSE	FALSE	FALSE	FALSE	FALSE	FALSE	FALSE		Direct Link
797		6/19/22 5:39 PM	English				FALSE	FALSE	FALSE	FALSE	FALSE	FALSE	FALSE		Direct Link
798		6/23/22 2:13 AM	English				FALSE	FALSE	FALSE	FALSE	FALSE	FALSE	FALSE		Direct Link
799	6/23/22 3:21 PM	6/23/22 3:16 PM	English	4	25 to 34	Female	FALSE	TRUE	FALSE	FALSE	FALSE	FALSE	FALSE		Direct Link
800		6/24/22 3:51 PM	English				FALSE	FALSE	FALSE	FALSE	FALSE	FALSE	FALSE		Direct Link
801		6/24/22 10:40 PM	English				FALSE	FALSE	FALSE	FALSE	FALSE	FALSE	FALSE		Direct Link
802		6/26/22 1:46 PM	English				FALSE	FALSE	FALSE	FALSE	FALSE	FALSE	FALSE		NatureforAll
803		6/27/22 4:30 PM	English				FALSE	FALSE	FALSE	FALSE	FALSE	FALSE	FALSE		Laminated Flyer
804		6/28/22 3:43 PM	English				FALSE	FALSE	FALSE	FALSE	FALSE	FALSE	FALSE		WomensClub
805		6/28/22 3:47 PM	English				FALSE	FALSE	FALSE	FALSE	FALSE	FALSE	FALSE		WomensClub
806		6/28/22 4:26 PM	English				FALSE	FALSE	FALSE	FALSE	FALSE	FALSE	FALSE		WomensClub
807		6/28/22 4:48 PM	English				FALSE	FALSE	FALSE	FALSE	FALSE	FALSE	FALSE		WomensClub
808		6/28/22 5:02 PM	English				FALSE	FALSE	FALSE	FALSE	FALSE	FALSE	FALSE		WomensClub
809		6/28/22 5:11 PM	English				FALSE	FALSE	FALSE	FALSE	FALSE	FALSE	FALSE		WomensClub
810	6/28/22 5:47 PM	6/28/22 5:12 PM	English	5	50 to 64	Male	FALSE	FALSE	TRUE	TRUE	FALSE	FALSE	FALSE		WomensClub
811		6/28/22 5:14 PM	English				FALSE	FALSE	FALSE	FALSE	FALSE	FALSE	FALSE		WomensClub
812		6/28/22 5:24 PM	English				FALSE	FALSE	FALSE	FALSE	FALSE	FALSE	FALSE		WomensClub
813		6/28/22 5:26 PM	English				FALSE	FALSE	FALSE	FALSE	FALSE	FALSE	FALSE		Direct Link
814		6/28/22 5:29 PM	English				FALSE	FALSE	FALSE	FALSE	FALSE	FALSE	FALSE		WomensClub
815		6/28/22 5:34 PM	English				FALSE	FALSE	FALSE	FALSE	FALSE	FALSE	FALSE		WomensClub
816		6/28/22 5:45 PM	English				FALSE	FALSE	FALSE	FALSE	FALSE	FALSE	FALSE		WomensClub
817		6/28/22 5:50 PM	English				FALSE	FALSE	FALSE	FALSE	FALSE	FALSE	FALSE		WomensClub
818		6/28/22 6:06 PM	Chinese				FALSE	FALSE	FALSE	FALSE	FALSE	FALSE	FALSE		WomensClub
819		6/28/22 6:12 PM	English				FALSE	FALSE	FALSE	FALSE	FALSE	FALSE	FALSE		WomensClub
820		6/28/22 6:21 PM	English				FALSE	FALSE	FALSE	FALSE	FALSE	FALSE	FALSE		WomensClub
821		6/28/22 6:28 PM	English				FALSE	FALSE	FALSE	FALSE	FALSE	FALSE	FALSE		WomensClub
822		6/28/22 6:28 PM	English				FALSE	FALSE	FALSE	FALSE	FALSE	FALSE	FALSE		WomensClub
823		6/28/22 6:30 PM	English				FALSE	FALSE	FALSE	FALSE	FALSE	FALSE	FALSE		WomensClub
824		6/28/22 6:41 PM	English				FALSE	FALSE	FALSE	FALSE	FALSE	FALSE	FALSE		WomensClub
825		6/28/22 6:55 PM	English				FALSE	FALSE	FALSE	FALSE	FALSE	FALSE	FALSE		WomensClub
826		6/28/22 7:07 PM	English				FALSE	FALSE	FALSE	FALSE	FALSE	FALSE	FALSE		WomensClub
827		6/28/22 7:14 PM	English				FALSE	FALSE	FALSE	FALSE	FALSE	FALSE	FALSE		WomensClub
828		6/28/22 7:21 PM	English				FALSE	FALSE	FALSE	FALSE	FALSE	FALSE	FALSE		WomensClub

	C	D	F	Z	AD	AO	AV	AW	AX	AY	AZ	BA	BB	BC	BF
1							Please indicate your race or ethnicity. (Select all that apply)								
2	Totals	1546		677	1061	385	4	47	144	59	7	2	37	12	
3	Submitted	First Active	Language	Now that you are more familiar with the SGV Greenway, how likely are you to use it?	What is your age group?2	Please indicate your gender.2	African American / Black	Asian	Caucasian/ White	Hispanic/ Latino	Native American	Native Hawaiian or Pacific Islander	I prefer not to answer2	If you prefer to self-identify your race/ethnicity, do so here:	Medium
829		6/28/22 7:35 PM	English				FALSE	FALSE	FALSE	FALSE	FALSE	FALSE	FALSE		WomensClub
830		6/28/22 7:43 PM	English				FALSE	FALSE	FALSE	FALSE	FALSE	FALSE	FALSE		WomensClub
831		6/28/22 7:53 PM	English				FALSE	FALSE	FALSE	FALSE	FALSE	FALSE	FALSE		WomensClub
832		6/28/22 7:56 PM	English				FALSE	FALSE	FALSE	FALSE	FALSE	FALSE	FALSE		WomensClub
833		6/28/22 8:04 PM	English				FALSE	FALSE	FALSE	FALSE	FALSE	FALSE	FALSE		WomensClub
834		6/28/22 8:08 PM	English				FALSE	FALSE	FALSE	FALSE	FALSE	FALSE	FALSE		WomensClub
835		6/28/22 8:15 PM	English				FALSE	FALSE	FALSE	FALSE	FALSE	FALSE	FALSE		WomensClub
836		6/28/22 8:23 PM	English				FALSE	FALSE	FALSE	FALSE	FALSE	FALSE	FALSE		WomensClub
837		6/28/22 8:28 PM	English				FALSE	FALSE	FALSE	FALSE	FALSE	FALSE	FALSE		WomensClub
838		6/28/22 8:28 PM	English				FALSE	FALSE	FALSE	FALSE	FALSE	FALSE	FALSE		WomensClub
839		6/28/22 8:54 PM	English				FALSE	FALSE	FALSE	FALSE	FALSE	FALSE	FALSE		WomensClub
840		6/28/22 8:56 PM	English				FALSE	FALSE	FALSE	FALSE	FALSE	FALSE	FALSE		WomensClub
841		6/28/22 9:03 PM	English				FALSE	FALSE	FALSE	FALSE	FALSE	FALSE	FALSE		WomensClub
842		6/28/22 9:29 PM	English				FALSE	FALSE	FALSE	FALSE	FALSE	FALSE	FALSE		WomensClub
843	6/28/22 9:34 PM	6/28/22 9:31 PM	English	1	35 to 49	Male	FALSE	FALSE	FALSE	TRUE	FALSE	FALSE	FALSE		Direct Link
844	6/28/22 9:38 PM	6/28/22 9:34 PM	English	5	35 to 49		FALSE	FALSE	FALSE	FALSE	FALSE	FALSE	FALSE		WomensClub
845		6/28/22 9:34 PM	English				FALSE	FALSE	FALSE	FALSE	FALSE	FALSE	FALSE		WomensClub
846		6/28/22 9:38 PM	English				FALSE	FALSE	FALSE	FALSE	FALSE	FALSE	FALSE		WomensClub
847		6/28/22 9:48 PM	English				FALSE	FALSE	FALSE	FALSE	FALSE	FALSE	FALSE		WomensClub
848	6/28/22 10:45 PM	6/28/22 10:18 PM	English				FALSE	FALSE	FALSE	FALSE	FALSE	FALSE	FALSE		Direct Link
849	6/28/22 10:20 PM	6/28/22 10:18 PM	English		35 to 49	Female	FALSE	FALSE	FALSE	FALSE	FALSE	FALSE	FALSE		WomensClub
850		6/28/22 10:33 PM	English				FALSE	FALSE	FALSE	FALSE	FALSE	FALSE	FALSE		WomensClub
851		6/28/22 10:35 PM	English				FALSE	FALSE	FALSE	FALSE	FALSE	FALSE	FALSE		WomensClub
852		6/28/22 10:39 PM	English				FALSE	FALSE	FALSE	FALSE	FALSE	FALSE	FALSE		WomensClub
853	6/28/22 10:54 PM	6/28/22 10:48 PM	English	4	50 to 64	Male	FALSE	FALSE	TRUE	FALSE	FALSE	FALSE	FALSE		Direct Link
854		6/28/22 10:55 PM	English				FALSE	FALSE	FALSE	FALSE	FALSE	FALSE	FALSE		WomensClub
855		6/28/22 11:05 PM	English				FALSE	FALSE	FALSE	FALSE	FALSE	FALSE	FALSE		WomensClub
856		6/29/22 12:08 AM	English				FALSE	FALSE	FALSE	FALSE	FALSE	FALSE	FALSE		WomensClub
857	6/29/22 12:40 AM	6/29/22 12:40 AM	English				FALSE	FALSE	FALSE	FALSE	FALSE	FALSE	FALSE		WomensClub
858		6/29/22 1:16 AM	English				FALSE	FALSE	FALSE	FALSE	FALSE	FALSE	FALSE		WomensClub
859		6/29/22 1:55 AM	English				FALSE	FALSE	FALSE	FALSE	FALSE	FALSE	FALSE		WomensClub
860		6/29/22 1:55 AM	English				FALSE	FALSE	FALSE	FALSE	FALSE	FALSE	FALSE		WomensClub
861		6/29/22 1:56 AM	English				FALSE	FALSE	FALSE	FALSE	FALSE	FALSE	FALSE		WomensClub
862		6/29/22 2:01 AM	English				FALSE	FALSE	FALSE	FALSE	FALSE	FALSE	FALSE		WomensClub
863		6/29/22 2:54 AM	English				FALSE	FALSE	FALSE	FALSE	FALSE	FALSE	FALSE		WomensClub
864		6/29/22 2:55 AM	English				FALSE	FALSE	FALSE	FALSE	FALSE	FALSE	FALSE		WomensClub
865		6/29/22 2:57 AM	English				FALSE	FALSE	FALSE	FALSE	FALSE	FALSE	FALSE		WomensClub
866	6/29/22 3:16 AM	6/29/22 3:12 AM	English				FALSE	FALSE	FALSE	FALSE	FALSE	FALSE	FALSE		WomensClub
867		6/29/22 3:26 AM	English				FALSE	FALSE	FALSE	FALSE	FALSE	FALSE	FALSE		WomensClub
868		6/29/22 6:08 AM	English				FALSE	FALSE	FALSE	FALSE	FALSE	FALSE	FALSE		WomensClub
869		6/29/22 6:18 AM	English				FALSE	FALSE	FALSE	FALSE	FALSE	FALSE	FALSE		WomensClub
870	6/29/22 6:29 AM	6/29/22 6:23 AM	Chinese				FALSE	FALSE	FALSE	FALSE	FALSE	FALSE	FALSE		WomensClub
871		6/29/22 7:13 AM	English				FALSE	FALSE	FALSE	FALSE	FALSE	FALSE	FALSE		WomensClub
872		6/29/22 7:42 AM	English				FALSE	FALSE	FALSE	FALSE	FALSE	FALSE	FALSE		WomensClub
873		6/29/22 12:34 PM	English				FALSE	FALSE	FALSE	FALSE	FALSE	FALSE	FALSE		WomensClub
874	6/29/22 12:40 PM	6/29/22 12:37 PM	English	2	50 to 64	Female	FALSE	FALSE	FALSE	FALSE	FALSE	FALSE	TRUE		Direct Link
875		6/29/22 1:15 PM	English				FALSE	FALSE	FALSE	FALSE	FALSE	FALSE	FALSE		WomensClub
876		6/29/22 1:44 PM	English				FALSE	FALSE	FALSE	FALSE	FALSE	FALSE	FALSE		WomensClub
877		6/29/22 2:17 PM	English				FALSE	FALSE	FALSE	FALSE	FALSE	FALSE	FALSE		WomensClub
878		6/29/22 2:29 PM	English				FALSE	FALSE	FALSE	FALSE	FALSE	FALSE	FALSE		WomensClub
879		6/29/22 3:10 PM	English				FALSE	FALSE	FALSE	FALSE	FALSE	FALSE	FALSE		WomensClub
880	6/29/22 10:00 PM	6/29/22 3:20 PM	English		50 to 64	Female	FALSE	FALSE	FALSE	FALSE	FALSE	FALSE	FALSE		WomensClub
881	6/29/22 3:32 PM	6/29/22 3:28 PM	English				FALSE	FALSE	FALSE	FALSE	FALSE	FALSE	FALSE		WomensClub
882		6/29/22 6:05 PM	English				FALSE	FALSE	FALSE	FALSE	FALSE	FALSE	FALSE		WomensClub
883	6/29/22 6:08 PM	6/29/22 6:05 PM	English		50 to 64		FALSE	FALSE	FALSE	FALSE	FALSE	FALSE	FALSE		WomensClub

	C	D	F	Z	AD	AO	AV	AW	AX	AY	AZ	BA	BB	BC	BF
1							Please indicate your race or ethnicity. (Select all that apply)								
2	Totals	1546		677	1061	385	4	47	144	59	7	2	37	12	
3	Submitted	First Active	Language	Now that you are more familiar with the SGV Greenway, how likely are you to use it?	What is your age group?2	Please indicate your gender.2	African American / Black	Asian	Caucasian/ White	Hispanic/ Latino	Native American	Native Hawaiian or Pacific Islander	I prefer not to answer2	If you prefer to self-identify your race/ethnicity, do so here:	Medium
884		6/29/22 7:41 PM	English				FALSE	FALSE	FALSE	FALSE	FALSE	FALSE	FALSE		WomensClub
885	6/29/22 8:48 PM	6/29/22 8:40 PM	English	4	35 to 49	Female	FALSE	FALSE	FALSE	FALSE	FALSE	FALSE	TRUE		WomensClub
886		6/29/22 10:18 PM	Chinese				FALSE	FALSE	FALSE	FALSE	FALSE	FALSE	FALSE		WomensClub
887		6/29/22 11:48 PM	English				FALSE	FALSE	FALSE	FALSE	FALSE	FALSE	FALSE		WomensClub
888		6/30/22 12:57 AM	English				FALSE	FALSE	FALSE	FALSE	FALSE	FALSE	FALSE		WomensClub
889		6/30/22 1:32 AM	English				FALSE	FALSE	FALSE	FALSE	FALSE	FALSE	FALSE		WomensClub
890	6/30/22 3:27 AM	6/30/22 3:17 AM	English	4	50 to 64	Male	FALSE	FALSE	FALSE	TRUE	FALSE	FALSE	FALSE		Direct Link
891	6/30/22 3:40 AM	6/30/22 3:26 AM	English	4	50 to 64	Male	FALSE	FALSE	FALSE	FALSE	FALSE	FALSE	FALSE		WomensClub
892		6/30/22 4:16 AM	English				FALSE	FALSE	FALSE	FALSE	FALSE	FALSE	FALSE		WomensClub
893		6/30/22 12:54 PM	English				FALSE	FALSE	FALSE	FALSE	FALSE	FALSE	FALSE		WomensClub
894		6/30/22 1:10 PM	English				FALSE	FALSE	FALSE	FALSE	FALSE	FALSE	FALSE		WomensClub
895		6/30/22 1:33 PM	English				FALSE	FALSE	FALSE	FALSE	FALSE	FALSE	FALSE		WomensClub
896		6/30/22 3:07 PM	English				FALSE	FALSE	FALSE	FALSE	FALSE	FALSE	FALSE		WomensClub
897	7/1/22 5:37 PM	6/30/22 8:26 PM	English		50 to 64	Female	FALSE	FALSE	TRUE	FALSE	FALSE	FALSE	FALSE		WomensClub
898		6/30/22 10:41 PM	English				FALSE	FALSE	FALSE	FALSE	FALSE	FALSE	FALSE		WomensClub
899	6/30/22 11:03 PM	6/30/22 10:56 PM	English	5	35 to 49	Female	FALSE	FALSE	TRUE	FALSE	FALSE	FALSE	FALSE		WomensClub
900		7/1/22 3:08 AM	English				FALSE	FALSE	FALSE	FALSE	FALSE	FALSE	FALSE		WomensClub
901	7/1/22 3:35 AM	7/1/22 3:29 AM	English	2	35 to 49	Female	FALSE	FALSE	FALSE	FALSE	FALSE	FALSE	FALSE		WomensClub
902		7/1/22 6:19 AM	English				FALSE	FALSE	FALSE	FALSE	FALSE	FALSE	FALSE		WomensClub
903		7/1/22 1:30 PM	English				FALSE	FALSE	FALSE	FALSE	FALSE	FALSE	FALSE		WomensClub
904		7/1/22 3:55 PM	English				FALSE	FALSE	FALSE	FALSE	FALSE	FALSE	FALSE		WomensClub
905		7/1/22 4:44 PM	English				FALSE	FALSE	FALSE	FALSE	FALSE	FALSE	FALSE		Direct Link
906	7/1/22 5:14 PM	7/1/22 5:00 PM	English	4	50 to 64	Male	FALSE	FALSE	FALSE	TRUE	FALSE	FALSE	FALSE		Direct Link
907		7/2/22 12:23 AM	English				FALSE	FALSE	FALSE	FALSE	FALSE	FALSE	FALSE		WomensClub
908		7/2/22 2:35 AM	English				FALSE	FALSE	FALSE	FALSE	FALSE	FALSE	FALSE		Laminated Flyer
909	7/2/22 5:24 AM	7/2/22 5:00 AM	English	1	25 to 34	I prefer not to answer	FALSE	FALSE	FALSE	FALSE	FALSE	FALSE	TRUE		Laminated Flyer
910		7/2/22 6:00 AM	English				FALSE	FALSE	FALSE	FALSE	FALSE	FALSE	FALSE		WomensClub
911		7/2/22 4:43 PM	English				FALSE	FALSE	FALSE	FALSE	FALSE	FALSE	FALSE		WomensClub
912		7/3/22 12:56 AM	English				FALSE	FALSE	FALSE	FALSE	FALSE	FALSE	FALSE		Direct Link
913		7/3/22 2:46 AM	English				FALSE	FALSE	FALSE	FALSE	FALSE	FALSE	FALSE		Laminated Flyer
914		7/3/22 10:54 PM	Spanish				FALSE	FALSE	FALSE	FALSE	FALSE	FALSE	FALSE		WomensClub
915		7/4/22 7:19 PM	English				FALSE	FALSE	FALSE	FALSE	FALSE	FALSE	FALSE		WomensClub
916	7/5/22 12:29 AM	7/5/22 12:23 AM	English	5	50 to 64	Female	FALSE	FALSE	TRUE	FALSE	FALSE	FALSE	FALSE		WomensClub
917		7/5/22 12:29 AM	English				FALSE	FALSE	FALSE	FALSE	FALSE	FALSE	FALSE		WomensClub
918		7/5/22 5:12 PM	English				FALSE	FALSE	FALSE	FALSE	FALSE	FALSE	FALSE		Direct Link
919		7/5/22 7:06 PM	English				FALSE	FALSE	FALSE	FALSE	FALSE	FALSE	FALSE		Laminated Flyer
920		7/6/22 12:46 AM	English				FALSE	FALSE	FALSE	FALSE	FALSE	FALSE	FALSE		WomensClub
921		7/7/22 8:18 PM	English				FALSE	FALSE	FALSE	FALSE	FALSE	FALSE	FALSE		WomensClub
922	7/8/22 3:15 AM	7/8/22 3:09 AM	English	5	35 to 49	Male	FALSE	TRUE	TRUE	FALSE	FALSE	FALSE	FALSE		Direct Link
923		7/12/22 12:23 AM	English				FALSE	FALSE	FALSE	FALSE	FALSE	FALSE	FALSE		WomensClub
924		7/13/22 2:24 AM	English				FALSE	FALSE	FALSE	FALSE	FALSE	FALSE	FALSE		WomensClub
925		7/13/22 4:35 PM	English				FALSE	FALSE	FALSE	FALSE	FALSE	FALSE	FALSE		WomensClub
926		7/13/22 11:34 PM	English				FALSE	FALSE	FALSE	FALSE	FALSE	FALSE	FALSE		WomensClub
927		7/14/22 1:17 AM	English				FALSE	FALSE	FALSE	FALSE	FALSE	FALSE	FALSE		WomensClub
928		7/14/22 4:28 PM	English				FALSE	FALSE	FALSE	FALSE	FALSE	FALSE	FALSE		Direct Link
929	7/15/22 4:09 AM	7/15/22 4:05 AM	English	1	25 to 34	Female	FALSE	FALSE	FALSE	TRUE	FALSE	FALSE	FALSE		WomensClub
930		7/15/22 4:06 AM	English				FALSE	FALSE	FALSE	FALSE	FALSE	FALSE	FALSE		Direct Link
931	7/16/22 3:27 AM	7/16/22 3:15 AM	English		25 to 34	Female	FALSE	TRUE	FALSE	FALSE	FALSE	FALSE	FALSE		Direct Link
932	7/16/22 7:08 PM	7/16/22 7:07 PM	English				FALSE	FALSE	FALSE	FALSE	FALSE	FALSE	FALSE		Direct Link
933	7/18/22 2:40 AM	7/18/22 2:32 AM	English	5	35 to 49	Female	FALSE	FALSE	TRUE	FALSE	FALSE	FALSE	FALSE		Direct Link
934		7/18/22 9:57 PM	English				FALSE	FALSE	FALSE	FALSE	FALSE	FALSE	FALSE		Direct Link
935	7/18/22 11:12 PM	7/18/22 11:11 PM	English		25 to 34		FALSE	FALSE	FALSE	FALSE	FALSE	FALSE	FALSE		Direct Link
936		7/19/22 12:53 AM	English				FALSE	FALSE	FALSE	FALSE	FALSE	FALSE	FALSE		Direct Link
937		7/19/22 4:02 AM	English				FALSE	FALSE	FALSE	FALSE	FALSE	FALSE	FALSE		Direct Link
938		7/19/22 9:23 PM	English				FALSE	FALSE	FALSE	FALSE	FALSE	FALSE	FALSE		Direct Link

	C	D	F	Z	AD	AO	AV	AW	AX	AY	AZ	BA	BB	BC	BF
1							Please indicate your race or ethnicity. (Select all that apply)								
2	Totals	1546		677	1061	385	4	47	144	59	7	2	37	12	
3	Submitted	First Active	Language	Now that you are more familiar with the SGV Greenway, how likely are you to use it?	What is your age group?2	Please indicate your gender.2	African American / Black	Asian	Caucasian/ White	Hispanic/ Latino	Native American	Native Hawaiian or Pacific Islander	I prefer not to answer2	If you prefer to self-identify your race/ethnicity, do so here:	Medium
939		7/20/22 4:50 PM	English				FALSE	FALSE	FALSE	FALSE	FALSE	FALSE	FALSE		Direct Link
940		7/20/22 6:35 PM	English				FALSE	FALSE	FALSE	FALSE	FALSE	FALSE	FALSE		Direct Link
941		7/20/22 11:20 PM	English				FALSE	FALSE	FALSE	FALSE	FALSE	FALSE	FALSE		Direct Link
942		7/21/22 2:26 PM	English				FALSE	FALSE	FALSE	FALSE	FALSE	FALSE	FALSE		NatureforAll
943		7/21/22 7:13 PM	English				FALSE	FALSE	FALSE	FALSE	FALSE	FALSE	FALSE		WomensClub
944	7/22/22 1:55 AM	7/22/22 1:53 AM	Spanish				FALSE	FALSE	FALSE	FALSE	FALSE	FALSE	FALSE		Direct Link
945		7/22/22 2:18 AM	English				FALSE	FALSE	FALSE	FALSE	FALSE	FALSE	FALSE		Direct Link
946		7/22/22 2:20 AM	English				FALSE	FALSE	FALSE	FALSE	FALSE	FALSE	FALSE		WomensClub
947		7/22/22 2:25 AM	English				FALSE	FALSE	FALSE	FALSE	FALSE	FALSE	FALSE		Direct Link
948		7/22/22 2:42 AM	Spanish				FALSE	FALSE	FALSE	FALSE	FALSE	FALSE	FALSE		Direct Link
949	7/22/22 2:43 AM	7/22/22 2:42 AM	English				FALSE	FALSE	FALSE	FALSE	FALSE	FALSE	FALSE		Direct Link
950		7/22/22 3:04 AM	Spanish				FALSE	FALSE	FALSE	FALSE	FALSE	FALSE	FALSE		Direct Link
951		7/22/22 4:40 AM	English				FALSE	FALSE	FALSE	FALSE	FALSE	FALSE	FALSE		Direct Link
952		7/22/22 1:11 PM	English				FALSE	FALSE	FALSE	FALSE	FALSE	FALSE	FALSE		WomensClub
953		7/22/22 1:11 PM	English				FALSE	FALSE	FALSE	FALSE	FALSE	FALSE	FALSE		WomensClub
954		7/22/22 6:13 PM	English				FALSE	FALSE	FALSE	FALSE	FALSE	FALSE	FALSE		Direct Link
955		7/23/22 5:10 PM	Chinese				FALSE	FALSE	FALSE	FALSE	FALSE	FALSE	FALSE		WomensClub
956	7/23/22 6:09 PM	7/23/22 6:07 PM	English	5	35 to 49	Male	FALSE	FALSE	FALSE	FALSE	FALSE	FALSE	FALSE		Direct Link
957		7/24/22 2:12 AM	English				FALSE	FALSE	FALSE	FALSE	FALSE	FALSE	FALSE		Laminated Flyer
958		7/24/22 6:49 AM	English				FALSE	FALSE	FALSE	FALSE	FALSE	FALSE	FALSE		Direct Link
959		7/24/22 4:00 PM	English				FALSE	FALSE	FALSE	FALSE	FALSE	FALSE	FALSE		Laminated Flyer
960		7/24/22 6:40 PM	English				FALSE	FALSE	FALSE	FALSE	FALSE	FALSE	FALSE		WomensClub
961	7/24/22 8:20 PM	7/24/22 8:04 PM	English	4	50 to 64	Female	FALSE	FALSE	FALSE	FALSE	FALSE	FALSE	TRUE		WomensClub
962		7/24/22 8:22 PM	Chinese				FALSE	FALSE	FALSE	FALSE	FALSE	FALSE	FALSE		WomensClub
963		7/25/22 12:27 AM	English				FALSE	FALSE	FALSE	FALSE	FALSE	FALSE	FALSE		Direct Link
964	7/25/22 1:36 AM	7/25/22 1:31 AM	English	5	35 to 49	Female	FALSE	FALSE	FALSE	FALSE	FALSE	FALSE	FALSE		WomensClub
965		7/25/22 2:29 AM	English				FALSE	FALSE	FALSE	FALSE	FALSE	FALSE	FALSE		WomensClub
966		7/25/22 5:44 AM	English				FALSE	FALSE	FALSE	FALSE	FALSE	FALSE	FALSE		WomensClub
967	7/25/22 6:11 AM	7/25/22 6:06 AM	English	4	35 to 49	Female	FALSE	FALSE	FALSE	TRUE	FALSE	FALSE	FALSE		WomensClub
968	7/25/22 8:15 AM	7/25/22 7:59 AM	English	2	35 to 49	I prefer not to answer	FALSE	FALSE	FALSE	FALSE	FALSE	FALSE	TRUE		Direct Link
969		7/25/22 2:06 PM	Chinese				FALSE	FALSE	FALSE	FALSE	FALSE	FALSE	FALSE		Direct Link
970		7/25/22 3:07 PM	English				FALSE	FALSE	FALSE	FALSE	FALSE	FALSE	FALSE		WomensClub
971		7/25/22 4:39 PM	English				FALSE	FALSE	FALSE	FALSE	FALSE	FALSE	FALSE		Direct Link
972	7/25/22 8:54 PM	7/25/22 6:53 PM	English	4	50 to 64	Female	FALSE	FALSE	TRUE	FALSE	FALSE	FALSE	FALSE		Direct Link
973	7/26/22 5:25 PM	7/25/22 7:04 PM	English	4	35 to 49	Female	FALSE	FALSE	FALSE	TRUE	TRUE	FALSE	FALSE		Direct Link
974		7/25/22 7:31 PM	English				FALSE	FALSE	FALSE	FALSE	FALSE	FALSE	FALSE		Direct Link
975		7/26/22 12:28 AM	English				FALSE	FALSE	FALSE	FALSE	FALSE	FALSE	FALSE		Direct Link
976		7/26/22 1:05 AM	English				FALSE	FALSE	FALSE	FALSE	FALSE	FALSE	FALSE		WomensClub
977		7/26/22 2:20 AM	English				FALSE	FALSE	FALSE	FALSE	FALSE	FALSE	FALSE		WomensClub
978		7/26/22 2:40 AM	English				FALSE	FALSE	FALSE	FALSE	FALSE	FALSE	FALSE		WomensClub
979		7/26/22 4:54 PM	English				FALSE	FALSE	FALSE	FALSE	FALSE	FALSE	FALSE		Direct Link
980		7/26/22 5:18 PM	English				FALSE	FALSE	FALSE	FALSE	FALSE	FALSE	FALSE		Direct Link
981	7/26/22 9:30 PM	7/26/22 9:23 PM	English	4	17 and younger	Male	FALSE	FALSE	TRUE	TRUE	FALSE	FALSE	FALSE		AmigosdelosRio
982	7/26/22 11:09 PM	7/26/22 11:02 PM	English	5	17 and younger	I prefer to self-identify y	TRUE	TRUE	TRUE	TRUE	FALSE	FALSE	FALSE		Direct Link
983	7/27/22 4:51 AM	7/27/22 4:46 AM	English		35 to 49	Male	FALSE	FALSE	TRUE	FALSE	FALSE	FALSE	FALSE		Direct Link
984	7/27/22 1:51 PM	7/27/22 1:43 PM	English	4	35 to 49	Female	FALSE	FALSE	TRUE	FALSE	FALSE	FALSE	FALSE		Direct Link
985	7/27/22 2:07 PM	7/27/22 2:01 PM	English				FALSE	FALSE	FALSE	FALSE	FALSE	FALSE	FALSE		Direct Link
986		7/27/22 3:17 PM	English				FALSE	FALSE	FALSE	FALSE	FALSE	FALSE	FALSE		Direct Link
987		7/27/22 3:57 PM	English				FALSE	FALSE	FALSE	FALSE	FALSE	FALSE	FALSE		NatureforAll
988		7/27/22 4:04 PM	English				FALSE	FALSE	FALSE	FALSE	FALSE	FALSE	FALSE		Direct Link
989		7/27/22 4:08 PM	English				FALSE	FALSE	FALSE	FALSE	FALSE	FALSE	FALSE		Direct Link
990		7/27/22 6:26 PM	English				FALSE	FALSE	FALSE	FALSE	FALSE	FALSE	FALSE		Direct Link
991		7/27/22 7:34 PM	English				FALSE	FALSE	FALSE	FALSE	FALSE	FALSE	FALSE		Direct Link
992		7/27/22 7:48 PM	English				FALSE	FALSE	FALSE	FALSE	FALSE	FALSE	FALSE		Direct Link
993		7/27/22 7:54 PM	English				FALSE	FALSE	FALSE	FALSE	FALSE	FALSE	FALSE		NatureforAll

	C	D	F	Z	AD	AO	AV	AW	AX	AY	AZ	BA	BB	BC	BF
1							Please indicate your race or ethnicity. (Select all that apply)								
2	Totals	1546		677	1061	385	4	47	144	59	7	2	37	12	
3	Submitted	First Active	Language	Now that you are more familiar with the SGV Greenway, how likely are you to use it?	What is your age group?2	Please indicate your gender.2	African American / Black	Asian	Caucasian/ White	Hispanic/ Latino	Native American	Native Hawaiian or Pacific Islander	I prefer not to answer2	If you prefer to self-identify your race/ethnicity, do so here:	Medium
994	7/27/22 8:25 PM	7/27/22 8:22 PM	English	5	35 to 49	Female	FALSE	FALSE	TRUE	FALSE	FALSE	FALSE	FALSE		Direct Link
995		7/27/22 8:26 PM	English				FALSE	FALSE	FALSE	FALSE	FALSE	FALSE	FALSE		NatureforAll
996		7/27/22 8:47 PM	English				FALSE	FALSE	FALSE	FALSE	FALSE	FALSE	FALSE		NatureforAll
997		7/27/22 10:16 PM	English				FALSE	FALSE	FALSE	FALSE	FALSE	FALSE	FALSE		NatureforAll
998	7/27/22 11:26 PM	7/27/22 11:21 PM	English	5	25 to 34	Male	FALSE	FALSE	FALSE	FALSE	FALSE	FALSE	TRUE		NatureforAll
999		7/27/22 11:36 PM	English				FALSE	FALSE	FALSE	FALSE	FALSE	FALSE	FALSE		NatureforAll
1000		7/28/22 12:08 AM	English				FALSE	FALSE	FALSE	FALSE	FALSE	FALSE	FALSE		WomensClub
1001	7/28/22 12:22 AM	7/28/22 12:12 AM	English	4	65 to 74	Female	FALSE	FALSE	TRUE	FALSE	FALSE	FALSE	FALSE		Direct Link
1002		7/28/22 3:37 AM	English				FALSE	FALSE	FALSE	FALSE	FALSE	FALSE	FALSE		NatureforAll
1003		7/28/22 3:40 AM	English				FALSE	FALSE	FALSE	FALSE	FALSE	FALSE	FALSE		NatureforAll
1004	7/28/22 4:34 AM	7/28/22 4:27 AM	English	4	18 to 24	Female	FALSE	FALSE	FALSE	TRUE	FALSE	FALSE	FALSE		NatureforAll
1005		7/28/22 5:01 AM	English				FALSE	FALSE	FALSE	FALSE	FALSE	FALSE	FALSE		Direct Link
1006		7/28/22 6:03 AM	English				FALSE	FALSE	FALSE	FALSE	FALSE	FALSE	FALSE		NatureforAll
1007		7/28/22 6:05 AM	English				FALSE	FALSE	FALSE	FALSE	FALSE	FALSE	FALSE		NatureforAll
1008		7/28/22 6:10 AM	English				FALSE	FALSE	FALSE	FALSE	FALSE	FALSE	FALSE		Direct Link
1009		7/28/22 9:56 AM	English				FALSE	FALSE	FALSE	FALSE	FALSE	FALSE	FALSE		NatureforAll
1010		7/28/22 4:04 PM	English				FALSE	FALSE	FALSE	FALSE	FALSE	FALSE	FALSE		NatureforAll
1011		7/28/22 4:33 PM	English				FALSE	FALSE	FALSE	FALSE	FALSE	FALSE	FALSE		NatureforAll
1012		7/28/22 5:19 PM	English				FALSE	FALSE	FALSE	FALSE	FALSE	FALSE	FALSE		NatureforAll
1013	7/28/22 5:57 PM	7/28/22 5:53 PM	English	5	35 to 49	Male	FALSE	FALSE	FALSE	FALSE	FALSE	FALSE	FALSE		NatureforAll
1014		7/28/22 6:12 PM	English				FALSE	FALSE	FALSE	FALSE	FALSE	FALSE	FALSE		NatureforAll
1015		7/28/22 7:14 PM	English				FALSE	FALSE	FALSE	FALSE	FALSE	FALSE	FALSE		NatureforAll
1016		7/28/22 8:01 PM	English				FALSE	FALSE	FALSE	FALSE	FALSE	FALSE	FALSE		NatureforAll
1017	7/28/22 9:41 PM	7/28/22 9:33 PM	Spanish		35 to 49	Female	FALSE	FALSE	FALSE	FALSE	FALSE	FALSE	FALSE		Direct Link
1018		7/28/22 10:33 PM	English				FALSE	FALSE	FALSE	FALSE	FALSE	FALSE	FALSE		Direct Link
1019		7/28/22 10:33 PM	English				FALSE	FALSE	FALSE	FALSE	FALSE	FALSE	FALSE		Direct Link
1020		7/29/22 12:39 AM	English				FALSE	FALSE	FALSE	FALSE	FALSE	FALSE	FALSE		Direct Link
1021		7/29/22 1:52 AM	English				FALSE	FALSE	FALSE	FALSE	FALSE	FALSE	FALSE		Direct Link
1022		7/29/22 1:57 AM	English				FALSE	FALSE	FALSE	FALSE	FALSE	FALSE	FALSE		Direct Link
1023		7/29/22 2:48 AM	English				FALSE	FALSE	FALSE	FALSE	FALSE	FALSE	FALSE		NatureforAll
1024	7/29/22 3:41 AM	7/29/22 3:40 AM	English				FALSE	FALSE	FALSE	FALSE	FALSE	FALSE	FALSE		Direct Link
1025		7/29/22 5:26 AM	English				FALSE	FALSE	FALSE	FALSE	FALSE	FALSE	FALSE		NatureforAll
1026		7/29/22 5:33 AM	English				FALSE	FALSE	FALSE	FALSE	FALSE	FALSE	FALSE		NatureforAll
1027		7/29/22 5:36 AM	English				FALSE	FALSE	FALSE	FALSE	FALSE	FALSE	FALSE		NatureforAll
1028		7/29/22 3:43 PM	English				FALSE	FALSE	FALSE	FALSE	FALSE	FALSE	FALSE		NatureforAll
1029		7/29/22 4:51 PM	English				FALSE	FALSE	FALSE	FALSE	FALSE	FALSE	FALSE		WomensClub
1030		7/29/22 4:55 PM	English				FALSE	FALSE	FALSE	FALSE	FALSE	FALSE	FALSE		WomensClub
1031	7/29/22 8:13 PM	7/29/22 8:00 PM	English		35 to 49	Female	FALSE	TRUE	FALSE	FALSE	FALSE	FALSE	FALSE		Direct Link
1032	7/29/22 9:44 PM	7/29/22 9:41 PM	English		25 to 34	Female	FALSE	FALSE	FALSE	FALSE	FALSE	FALSE	TRUE		NatureforAll
1033		7/29/22 11:09 PM	English				FALSE	FALSE	FALSE	FALSE	FALSE	FALSE	FALSE		NatureforAll
1034		7/29/22 11:24 PM	English				FALSE	FALSE	FALSE	FALSE	FALSE	FALSE	FALSE		NatureforAll
1035	7/30/22 5:11 PM	7/30/22 5:05 PM	English		65 to 74		FALSE	FALSE	FALSE	FALSE	FALSE	FALSE	FALSE		Direct Link
1036		7/30/22 5:39 PM	English				FALSE	FALSE	FALSE	FALSE	FALSE	FALSE	FALSE		Direct Link
1037	7/30/22 9:10 PM	7/30/22 8:19 PM	English				FALSE	FALSE	FALSE	FALSE	FALSE	FALSE	FALSE		NatureforAll
1038		7/30/22 8:35 PM	English				FALSE	FALSE	FALSE	FALSE	FALSE	FALSE	FALSE		Direct Link
1039	7/30/22 8:42 PM	7/30/22 8:38 PM	English	5	50 to 64	Female	FALSE	FALSE	FALSE	FALSE	FALSE	FALSE	FALSE		Direct Link
1040		7/30/22 9:15 PM	English				FALSE	FALSE	FALSE	FALSE	FALSE	FALSE	FALSE		Direct Link
1041	7/30/22 10:10 PM	7/30/22 9:26 PM	English	5	25 to 34	Female	FALSE	TRUE	FALSE	FALSE	FALSE	FALSE	FALSE		Direct Link
1042	7/30/22 9:58 PM	7/30/22 9:53 PM	English	5	35 to 49	Male	FALSE	FALSE	TRUE	FALSE	FALSE	FALSE	FALSE		Direct Link
1043	7/18/2022 8:47:28	7/18/2022 8:47:28	English	5		Female									Paper
1044	7/18/2022 8:53:16	7/18/2022 8:53:16	English	4		Female									Paper
1045	7/18/2022 8:57:26	7/18/2022 8:57:26	English	4											Paper
1046	7/18/2022 9:04:09	7/18/2022 9:04:09	English	4											Paper
1047	7/18/2022 9:13:26	7/18/2022 9:13:26	English	4											Paper
1048	7/18/2022 9:24:32	7/18/2022 9:24:32	English	4											Paper

	C	D	F	Z	AD	AO	AV	AW	AX	AY	AZ	BA	BB	BC	BF
1							Please indicate your race or ethnicity. (Select all that apply)								
2	**Totals**	**1546**		**677**	**1061**	**385**	**4**	**47**	**144**	**59**	**7**	**2**	**37**	**12**	
3	**Submitted**	**First Active**	**Language**	**Now that you are more familiar with the SGV Greenway, how likely are you to use it?**	**What is your age group?2**	**Please indicate your gender.2**	**African American / Black**	**Asian**	**Caucasian/ White**	**Hispanic/ Latino**	**Native American**	**Native Hawaiian or Pacific Islander**	**I prefer not to answer2**	**If you prefer to self-identify your race/ethnicity, do so here:**	**Medium**
1049	7/18/2022 9:29:19	7/18/2022 9:29:19	English	4											Paper
1050	7/18/2022 9:34:37	7/18/2022 9:34:37	English	5											Paper
1051	7/18/2022 9:47:07	7/18/2022 9:47:07	English	5											Paper
1052	7/18/2022 10:14:27	7/18/2022 10:14:27	English	4											Paper
1053	7/18/2022 10:28:48	7/18/2022 10:28:48	English	3											Paper
1054	7/18/2022 10:37:53	7/18/2022 10:37:53	English												Paper
1055	7/18/2022 10:44:21	7/18/2022 10:44:21	English	5											Paper
1056	7/18/2022 11:21:44	7/18/2022 11:21:44	English	5											Paper
1057	7/18/2022 12:56:57	7/18/2022 12:56:57	English	3											Paper
1058	7/18/2022 13:04:26	7/18/2022 13:04:26	English	4											Paper
1059	7/18/2022 13:08:43	7/18/2022 13:08:43	English	3											Paper
1060	7/18/2022 13:22:06	7/18/2022 13:22:06	English	5											Paper
1061	7/18/2022 13:26:07	7/18/2022 13:26:07	English	4											Paper
1062	7/18/2022 13:59:20	7/18/2022 13:59:20	English	5											Paper
1063	7/19/2022 12:01:56	7/19/2022 12:01:56	English	5		Male									Paper
1064	7/19/2022 12:06:50	7/19/2022 12:06:50	English	4		Male									Paper
1065	7/19/2022 12:10:45	7/19/2022 12:10:45	English	5											Paper
1066	7/19/2022 12:13:22	7/19/2022 12:13:22	English	5		Male									Paper
1067	7/19/2022 12:17:12	7/19/2022 12:17:12	English												Paper
1068	7/19/2022 12:19:58	7/19/2022 12:19:58	English	5		Female									Paper
1069	7/19/2022 12:23:31	7/19/2022 12:23:31	English	4		Female									Paper
1070	7/19/2022 12:31:24	7/19/2022 12:31:24	English	5		Female									Paper
1071	7/19/2022 12:42:01	7/19/2022 12:42:01	English	5		Female									Paper
1072	7/19/2022 12:45:19	7/19/2022 12:45:19	English	4		Female									Paper
1073	7/19/2022 12:48:52	7/19/2022 12:48:52	English	5		Female									Paper
1074	7/19/2022 12:58:53	7/19/2022 12:58:53	English	5		Male									Paper
1075	7/19/2022 13:11:38	7/19/2022 13:11:38	English	5											Paper
1076	7/19/2022 13:15:38	7/19/2022 13:15:38	English	5											Paper
1077	7/19/2022 13:23:12	7/19/2022 13:23:12	English	5											Paper
1078	7/19/2022 13:28:40	7/19/2022 13:28:40	English	5											Paper
1079	7/19/2022 13:31:51	7/19/2022 13:31:51	English	4											Paper
1080	7/19/2022 13:35:32	7/19/2022 13:35:32	English	5											Paper
1081	7/19/2022 13:38:35	7/19/2022 13:38:35	English	5											Paper
1082	7/19/2022 13:42:32	7/19/2022 13:42:32	English	5											Paper
1083	7/19/2022 13:46:21	7/19/2022 13:46:21	English	4											Paper
1084	7/19/2022 13:48:16	7/19/2022 13:48:16	English	4											Paper
1085	7/19/2022 13:51:00	7/19/2022 13:51:00	English	4											Paper
1086	7/19/2022 13:51:53	7/19/2022 13:51:53	English	3											Paper
1087	7/19/2022 13:52:44	7/19/2022 13:52:44	English	5											Paper
1088	7/19/2022 13:54:49	7/19/2022 13:54:49	English	5		Female									Paper
1089	7/19/2022 13:55:44	7/19/2022 13:55:44	English	5											Paper
1090	7/19/2022 13:57:56	7/19/2022 13:57:56	English	5		Female									Paper
1091	7/19/2022 13:59:29	7/19/2022 13:59:29	English	5		Male									Paper
1092	7/19/2022 14:00:50	7/19/2022 14:00:50	English	5											Paper
1093	7/19/2022 14:01:12	7/19/2022 14:01:12	English	4		Male									Paper
1094	7/19/2022 14:02:49	7/19/2022 14:02:49	English	4		Female									Paper
1095	7/19/2022 14:03:53	7/19/2022 14:03:53	English	4											Paper
1096	7/19/2022 14:05:34	7/19/2022 14:05:34	English	5		Female									Paper
1097	7/19/2022 14:07:55	7/19/2022 14:07:55	English	4											Paper
1098	7/19/2022 14:07:57	7/19/2022 14:07:57	English	5		Female									Paper
1099	7/19/2022 14:12:53	7/19/2022 14:12:53	English	5		Female									Paper
1100	7/19/2022 14:14:01	7/19/2022 14:14:01	English	5											Paper
1101	7/19/2022 14:15:38	7/19/2022 14:15:38	English	5		Male									Paper
1102	7/19/2022 14:17:19	7/19/2022 14:17:19	English	5											Paper
1103	7/19/2022 14:21:07	7/19/2022 14:21:07	English	5											Paper

	C	D	F	Z	AD	AO	AV	AW	AX	AY	AZ	BA	BB	BC	BF
1							Please indicate your race or ethnicity. (Select all that apply)								
2	Totals	1546		677	1061	385	4	47	144	59	7	2	37	12	
3	Submitted	First Active	Language	Now that you are more familiar with the SGV Greenway, how likely are you to use it?	What is your age group?2	Please indicate your gender.2	African American / Black	Asian	Caucasian/ White	Hispanic/ Latino	Native American	Native Hawaiian or Pacific Islander	I prefer not to answer2	If you prefer to self-identify your race/ethnicity, do so here:	Medium
1104	7/19/2022 14:24:02	7/19/2022 14:24:02	English	5											Paper
1105	7/19/2022 14:31:49	7/19/2022 14:31:49	English	5											Paper
1106	7/19/2022 14:32:48	7/19/2022 14:32:48	Spanish	5		Female									Paper
1107	7/19/2022 14:35:48	7/19/2022 14:35:48	English	4											Paper
1108	7/19/2022 14:35:53	7/19/2022 14:35:53	Spanish	1		Female									Paper
1109	7/19/2022 14:40:31	7/19/2022 14:40:31	Spanish	5		Male									Paper
1110	7/19/2022 14:43:36	7/19/2022 14:43:36	Spanish	5		Male									Paper
1111	7/19/2022 14:49:02	7/19/2022 14:49:02	Spanish	1		Female									Paper
1112	7/19/2022 14:50:19	7/19/2022 14:50:19	Spanish	5		Female									Paper
1113	7/19/2022 15:10:32	7/19/2022 15:10:32	English	3											Paper
1114	7/19/2022 15:12:51	7/19/2022 15:12:51	English	4											Paper
1115	7/19/2022 15:17:32	7/19/2022 15:17:32	English	5											Paper
1116	7/19/2022 15:20:37	7/19/2022 15:20:37	English	5											Paper
1117	7/19/2022 15:23:13	7/19/2022 15:23:13	English	3											Paper
1118	7/19/2022 15:26:12	7/19/2022 15:26:12	English	4											Paper
1119	7/19/2022 15:28:27	7/19/2022 15:28:27	English	4											Paper
1120	7/19/2022 15:32:30	7/19/2022 15:32:30	English	4											Paper
1121	7/19/2022 15:38:42	7/19/2022 15:38:42	English	5											Paper
1122	7/19/2022 15:44:36	7/19/2022 15:44:36	English	5											Paper
1123	7/19/2022 15:47:36	7/19/2022 15:47:36	English	5											Paper
1124	7/19/2022 15:50:50	7/19/2022 15:50:50	English	5											Paper
1125	7/19/2022 15:52:42	7/19/2022 15:52:42	English	5											Paper
1126	7/19/2022 17:29:34	7/19/2022 17:29:34	English												Paper
1127	7/20/2022 8:26:04	7/20/2022 8:26:04	English	5											Paper
1128	7/20/2022 8:31:27	7/20/2022 8:31:27	English	5											Paper
1129	7/20/2022 8:35:13	7/20/2022 8:35:13	English	3											Paper
1130	7/20/2022 8:40:03	7/20/2022 8:40:03	English	5											Paper
1131	7/20/2022 8:45:10	7/20/2022 8:45:10	English	5											Paper
1132	7/20/2022 8:57:59	7/20/2022 8:57:59	English	5		Female									Paper
1133	7/20/2022 9:20:11	7/20/2022 9:20:11	English	5											Paper
1134	7/20/2022 9:25:12	7/20/2022 9:25:12	English	5		Male									Paper
1135	7/20/2022 9:28:18	7/20/2022 9:28:18	English	4		Male									Paper
1136	7/20/2022 9:42:45	7/20/2022 9:42:45	English	5											Paper
1137	7/20/2022 9:58:31	7/20/2022 9:58:31	English	3											Paper
1138	7/20/2022 10:03:43	7/20/2022 10:03:43	English	4											Paper
1139	7/20/2022 10:08:55	7/20/2022 10:08:55	English	5											Paper
1140	7/20/2022 10:12:31	7/20/2022 10:12:31	English	5											Paper
1141	7/20/2022 10:18:53	7/20/2022 10:18:53	English	5											Paper
1142	7/20/2022 10:22:12	7/20/2022 10:22:12	English	5											Paper
1143	7/20/2022 10:26:53	7/20/2022 10:26:53	English	4											Paper
1144	7/20/2022 10:35:17	7/20/2022 10:35:17	English	5											Paper
1145	7/20/2022 10:39:23	7/20/2022 10:39:23	English	5											Paper
1146	7/20/2022 10:51:19	7/20/2022 10:51:19	English	5											Paper
1147	7/20/2022 10:59:18	7/20/2022 10:59:18	English	5											Paper
1148	7/20/2022 11:09:14	7/20/2022 11:09:14	English	5											Paper
1149	7/20/2022 11:34:49	7/20/2022 11:34:49	English	4											Paper
1150	7/20/2022 11:37:15	7/20/2022 11:37:15	English	5											Paper
1151	7/20/2022 11:42:18	7/20/2022 11:42:18	English	3											Paper
1152	7/20/2022 11:46:14	7/20/2022 11:46:14	English	3											Paper
1153	7/20/2022 11:47:51	7/20/2022 11:47:51	English	5											Paper
1154	7/20/2022 11:50:46	7/20/2022 11:50:46	English	5											Paper
1155	7/20/2022 11:53:07	7/20/2022 11:53:07	English	3											Paper
1156	7/20/2022 11:55:40	7/20/2022 11:55:40	English	5											Paper
1157	7/20/2022 11:57:00	7/20/2022 11:57:00	English	5											Paper
1158	7/20/2022 11:58:24	7/20/2022 11:58:24	English	3											Paper
1159	7/20/2022 12:00:55	7/20/2022 12:00:55	English	4											Paper
1160	7/20/2022 12:02:33	7/20/2022 12:02:33	English	4											Paper
1161	7/20/2022 12:03:28	7/20/2022 12:03:28	English	3											Paper

	C	D	F	Z	AD	AO	AV	AW	AX	AY	AZ	BA	BB	BC	BF
1							Please indicate your race or ethnicity. (Select all that apply)								
2	Totals	1546		677	1061	385	4	47	144	59	7	2	37	12	
3	Submitted	First Active	Language	Now that you are more familiar with the SGV Greenway, how likely are you to use it?	What is your age group?2	Please indicate your gender.2	African American / Black	Asian	Caucasian/ White	Hispanic/ Latino	Native American	Native Hawaiian or Pacific Islander	I prefer not to answer2	If you prefer to self-identify your race/ethnicity, do so here:	Medium
1162	7/20/2022 12:22:10	7/20/2022 12:22:10	English	3											Paper
1163	7/20/2022 12:23:28	7/20/2022 12:23:28	English	3											Paper
1164	7/20/2022 12:24:34	7/20/2022 12:24:34	English	3											Paper
1165	7/20/2022 12:25:56	7/20/2022 12:25:56	English	4											Paper
1166	7/20/2022 12:28:04	7/20/2022 12:28:04	English	4											Paper
1167	7/20/2022 12:29:25	7/20/2022 12:29:25	English	4											Paper
1168	7/20/2022 12:31:15	7/20/2022 12:31:15	English	4											Paper
1169	7/20/2022 12:32:54	7/20/2022 12:32:54	English	3											Paper
1170	7/20/2022 12:34:18	7/20/2022 12:34:18	English	5											Paper
1171	7/20/2022 12:35:24	7/20/2022 12:35:24	English	5											Paper
1172	7/20/2022 12:36:36	7/20/2022 12:36:36	English	3											Paper
1173	7/20/2022 12:37:43	7/20/2022 12:37:43	English	3											Paper
1174	7/20/2022 12:37:50	7/20/2022 12:37:50	English	3											Paper
1175	7/20/2022 12:39:16	7/20/2022 12:39:16	English	5											Paper
1176	7/20/2022 12:40:32	7/20/2022 12:40:32	English	3											Paper
1177	7/20/2022 12:41:43	7/20/2022 12:41:43	English	4											Paper
1178	7/20/2022 12:42:23	7/20/2022 12:42:23	English	4											Paper
1179	7/20/2022 12:44:00	7/20/2022 12:44:00	English	4											Paper
1180	7/20/2022 12:45:26	7/20/2022 12:45:26	English	4											Paper
1181	7/20/2022 12:46:40	7/20/2022 12:46:40	English	5											Paper
1182	7/20/2022 12:48:16	7/20/2022 12:48:16	English	5											Paper
1183	7/20/2022 12:50:32	7/20/2022 12:50:32	English	5											Paper
1184	7/20/2022 12:54:12	7/20/2022 12:54:12	English	4											Paper
1185	7/20/2022 12:55:27	7/20/2022 12:55:27	English	5											Paper
1186	7/20/2022 12:57:12	7/20/2022 12:57:12	English	5											Paper
1187	7/20/2022 12:58:07	7/20/2022 12:58:07	English	5											Paper
1188	7/20/2022 12:59:38	7/20/2022 12:59:38	English	4											Paper
1189	7/20/2022 13:01:02	7/20/2022 13:01:02	English	5											Paper
1190	7/20/2022 13:02:24	7/20/2022 13:02:24	English	4											Paper
1191	7/20/2022 13:04:08	7/20/2022 13:04:08	English	4											Paper
1192	7/20/2022 13:08:08	7/20/2022 13:08:08	English	5											Paper
1193	7/20/2022 13:10:26	7/20/2022 13:10:26	English	5											Paper
1194	7/20/2022 13:11:34	7/20/2022 13:11:34	English	4											Paper
1195	7/20/2022 13:13:09	7/20/2022 13:13:09	English	3											Paper
1196	7/20/2022 13:14:25	7/20/2022 13:14:25	English	5											Paper
1197	7/20/2022 13:18:28	7/20/2022 13:18:28	English	4											Paper
1198	7/20/2022 13:39:32	7/20/2022 13:39:32	English	5											Paper
1199	7/20/2022 13:47:23	7/20/2022 13:47:23	English	5											Paper
1200	7/20/2022 13:53:48	7/20/2022 13:53:48	English	4											Paper
1201	7/20/2022 13:58:17	7/20/2022 13:58:17	English	5											Paper
1202	7/20/2022 14:02:02	7/20/2022 14:02:02	English	3											Paper
1203	7/20/2022 14:12:45	7/20/2022 14:12:45	English	3		Female									Paper
1204	7/20/2022 14:14:25	7/20/2022 14:14:25	English	2		Male									Paper
1205	7/20/2022 14:17:05	7/20/2022 14:17:05	English	4		Female									Paper
1206	7/20/2022 14:20:15	7/20/2022 14:20:15	English	5		Male									Paper
1207	7/20/2022 14:27:46	7/20/2022 14:27:46	English	5		Male									Paper
1208	7/20/2022 14:29:46	7/20/2022 14:29:46	English	5		Male									Paper
1209	7/20/2022 14:31:33	7/20/2022 14:31:33	English	3											Paper
1210	7/20/2022 14:34:06	7/20/2022 14:34:06	English	5		Male									Paper
1211	7/20/2022 14:41:20	7/20/2022 14:41:20	Spanish	5		Male									Paper
1212	7/20/2022 14:46:59	7/20/2022 14:46:59	Spanish	5		Female									Paper
1213	7/20/2022 14:48:57	7/20/2022 14:48:57	Spanish	5		Male									Paper
1214	7/20/2022 14:57:57	7/20/2022 14:57:57	Spanish	5		Female									Paper
1215	7/20/2022 15:00:05	7/20/2022 15:00:05	Spanish	5		Female									Paper
1216	7/20/2022 15:58:58	7/20/2022 15:58:58	English	5											Paper
1217	7/20/2022 16:00:40	7/20/2022 16:00:40	English	5											Paper
1218	7/20/2022 16:02:40	7/20/2022 16:02:40	English	5											Paper
1219	7/20/2022 16:04:05	7/20/2022 16:04:05	English	5											Paper

	C	D	F	Z	AD	AO	AV	AW	AX	AY	AZ	BA	BB	BC	BF
1							Please indicate your race or ethnicity. (Select all that apply)								
2	Totals	1546		677	1061	385	4	47	144	59	7	2	37	12	
3	Submitted	First Active	Language	Now that you are more familiar with the SGV Greenway, how likely are you to use it?	What is your age group?2	Please indicate your gender.2	African American / Black	Asian	Caucasian/ White	Hispanic/ Latino	Native American	Native Hawaiian or Pacific Islander	I prefer not to answer2	If you prefer to self-identify your race/ethnicity, do so here:	Medium
1220	7/20/2022 16:05:14	7/20/2022 16:05:14	English	5											Paper
1221	7/20/2022 16:06:18	7/20/2022 16:06:18	English	4											Paper
1222	7/20/2022 16:07:44	7/20/2022 16:07:44	English	4											Paper
1223	7/20/2022 16:09:19	7/20/2022 16:09:19	English	3											Paper
1224	7/20/2022 16:11:06	7/20/2022 16:11:06	English	4											Paper
1225	7/20/2022 16:12:28	7/20/2022 16:12:28	English	4											Paper
1226	7/20/2022 16:13:40	7/20/2022 16:13:40	English	4											Paper
1227	7/20/2022 16:15:01	7/20/2022 16:15:01	English	4											Paper
1228	7/20/2022 16:16:17	7/20/2022 16:16:17	English	4											Paper
1229	7/20/2022 16:17:44	7/20/2022 16:17:44	English	4											Paper
1230	7/20/2022 16:18:45	7/20/2022 16:18:45	English	4											Paper
1231	7/20/2022 16:20:07	7/20/2022 16:20:07	English	5											Paper
1232	7/20/2022 16:21:18	7/20/2022 16:21:18	English	4											Paper
1233	7/20/2022 16:22:20	7/20/2022 16:22:20	English	5											Paper
1234	7/20/2022 16:24:13	7/20/2022 16:24:13	English	5											Paper
1235	7/20/2022 16:25:14	7/20/2022 16:25:14	English	4											Paper
1236	7/20/2022 16:30:45	7/20/2022 16:30:45	English	5		Male									Paper
1237	7/20/2022 16:34:04	7/20/2022 16:34:04	English	5		Male									Paper
1238	7/20/2022 18:36:25	7/20/2022 18:36:25	English	5		Female									Paper
1239	7/20/2022 18:42:28	7/20/2022 18:42:28	English	5		Male									Paper
1240	7/20/2022 18:46:31	7/20/2022 18:46:31	English	5		Female									Paper
1241	7/20/2022 18:50:25	7/20/2022 18:50:25	English	5		Female									Paper
1242	7/20/2022 18:57:16	7/20/2022 18:57:16	English	4		Female									Paper
1243	7/20/2022 19:03:50	7/20/2022 19:03:50	English	3		Male									Paper
1244	7/20/2022 19:07:54	7/20/2022 19:07:54	English	5		Female									Paper
1245	7/20/2022 19:11:39	7/20/2022 19:11:39	English	3											Paper
1246	7/20/2022 19:13:37	7/20/2022 19:13:37	English			Female									Paper
1247	7/20/2022 19:22:08	7/20/2022 19:22:08	English	5		Female									Paper
1248	7/20/2022 19:30:08	7/20/2022 19:30:08	English	5		Female									Paper
1249	7/20/2022 19:35:04	7/20/2022 19:35:04	English	3		Female									Paper
1250	7/20/2022 19:45:19	7/20/2022 19:45:19	English	4											Paper
1251	7/20/2022 19:50:03	7/20/2022 19:50:03	English	3		Male									Paper
1252	7/20/2022 19:57:13	7/20/2022 19:57:13	English	4		Male									Paper
1253	7/20/2022 20:01:34	7/20/2022 20:01:34	English	5		Male									Paper
1254	7/20/2022 20:04:29	7/20/2022 20:04:29	English	4		Male									Paper
1255	7/20/2022 20:08:27	7/20/2022 20:08:27	English	4		Male									Paper
1256	7/20/2022 20:12:51	7/20/2022 20:12:51	English	5		Male									Paper
1257	7/20/2022 20:21:19	7/20/2022 20:21:19	English	4		Male									Paper
1258	7/20/2022 20:23:47	7/20/2022 20:23:47	English	5		Female									Paper
1259	7/20/2022 20:39:06	7/20/2022 20:39:06	Spanish	3											Paper
1260	7/20/2022 20:49:14	7/20/2022 20:49:14	Spanish	3											Paper
1261	7/20/2022 20:56:13	7/20/2022 20:56:13	Spanish	3		Female									Paper
1262	7/20/2022 21:07:07	7/20/2022 21:07:07	Spanish	3											Paper
1263	7/20/2022 21:19:23	7/20/2022 21:19:23	Spanish	5		Female									Paper
1264	7/20/2022 21:28:26	7/20/2022 21:28:26	Spanish	5		Female									Paper
1265	7/20/2022 21:37:10	7/20/2022 21:37:10	Spanish	5											Paper
1266	7/20/2022 21:37:35	7/20/2022 21:37:35	English	4											Paper
1267	7/20/2022 21:38:56	7/20/2022 21:38:56	English	5											Paper
1268	7/20/2022 21:40:41	7/20/2022 21:40:41	English	5											Paper
1269	7/20/2022 21:42:02	7/20/2022 21:42:02	English	3											Paper
1270	7/20/2022 21:43:03	7/20/2022 21:43:03	English	2											Paper
1271	7/20/2022 21:43:13	7/20/2022 21:43:13	Spanish	5		Male									Paper
1272	7/20/2022 21:45:21	7/20/2022 21:45:21	English	4											Paper
1273	7/20/2022 21:46:42	7/20/2022 21:46:42	Spanish	5		Female									Paper
1274	7/20/2022 21:46:48	7/20/2022 21:46:48	English	3											Paper
1275	7/20/2022 21:47:49	7/20/2022 21:47:49	English	3											Paper
1276	7/20/2022 21:48:51	7/20/2022 21:48:51	English	3											Paper
1277	7/20/2022 21:49:54	7/20/2022 21:49:54	English	4											Paper

	C	D	F	Z	AD	AO	AV	AW	AX	AY	AZ	BA	BB	BC	BF
1							Please indicate your race or ethnicity. (Select all that apply)								
2	Totals	1546		677	1061	385	4	47	144	59	7	2	37	12	
3	Submitted	First Active	Language	Now that you are more familiar with the SGV Greenway, how likely are you to use it?	What is your age group?2	Please indicate your gender.2	African American / Black	Asian	Caucasian/ White	Hispanic/ Latino	Native American	Native Hawaiian or Pacific Islander	I prefer not to answer2	If you prefer to self-identify your race/ethnicity, do so here:	Medium
1278	7/20/2022 22:15:48	7/20/2022 22:15:48	English	5											Paper
1279	7/20/2022 22:17:07	7/20/2022 22:17:07	English	5											Paper
1280	7/20/2022 22:18:16	7/20/2022 22:18:16	English	2											Paper
1281	7/20/2022 22:19:36	7/20/2022 22:19:36	English	5											Paper
1282	7/20/2022 22:23:25	7/20/2022 22:23:25	English	5											Paper
1283	7/20/2022 22:24:51	7/20/2022 22:24:51	English	5											Paper
1284	7/20/2022 22:26:06	7/20/2022 22:26:06	English	4											Paper
1285	7/20/2022 22:27:03	7/20/2022 22:27:03	English	4											Paper
1286	7/20/2022 22:28:05	7/20/2022 22:28:05	English	5											Paper
1287	7/20/2022 22:29:10	7/20/2022 22:29:10	English	3											Paper
1288	7/21/2022 8:19:04	7/21/2022 8:19:04	English	3											Paper
1289	7/21/2022 8:19:56	7/21/2022 8:19:56	English	2											Paper
1290	7/21/2022 8:21:07	7/21/2022 8:21:07	English	5											Paper
1291	7/21/2022 8:21:46	7/21/2022 8:21:46	English	1											Paper
1292	7/21/2022 8:22:38	7/21/2022 8:22:38	English	3											Paper
1293	7/21/2022 8:23:41	7/21/2022 8:23:41	English	3											Paper
1294	7/21/2022 8:24:34	7/21/2022 8:24:34	English	2											Paper
1295	7/21/2022 8:25:46	7/21/2022 8:25:46	English	4											Paper
1296	7/21/2022 8:26:57	7/21/2022 8:26:57	English	4											Paper
1297	7/21/2022 8:28:02	7/21/2022 8:28:02	English	5											Paper
1298	7/21/2022 8:29:13	7/21/2022 8:29:13	English	5											Paper
1299	7/21/2022 8:30:31	7/21/2022 8:30:31	English	4											Paper
1300	7/21/2022 8:31:37	7/21/2022 8:31:37	English	3											Paper
1301	7/21/2022 8:32:56	7/21/2022 8:32:56	English	5											Paper
1302	7/21/2022 8:34:06	7/21/2022 8:34:06	English	5											Paper
1303	7/21/2022 8:37:33	7/21/2022 8:37:33	English	4											Paper
1304	7/21/2022 8:38:43	7/21/2022 8:38:43	English	3											Paper
1305	7/21/2022 8:40:45	7/21/2022 8:40:45	English	4											Paper
1306	7/21/2022 8:42:42	7/21/2022 8:42:42	English	5											Paper
1307	7/21/2022 8:44:22	7/21/2022 8:44:22	English	4											Paper
1308	7/21/2022 10:23:23	7/21/2022 10:23:23	English	3											Paper
1309	7/21/2022 10:25:29	7/21/2022 10:25:29	English	5											Paper
1310	7/21/2022 10:27:03	7/21/2022 10:27:03	English	4											Paper
1311	7/21/2022 10:28:28	7/21/2022 10:28:28	English	3											Paper
1312	7/21/2022 10:29:55	7/21/2022 10:29:55	English	4											Paper
1313	7/21/2022 10:31:41	7/21/2022 10:31:41	English	4											Paper
1314	7/21/2022 10:33:13	7/21/2022 10:33:13	English	4											Paper
1315	7/21/2022 10:35:37	7/21/2022 10:35:37	English	5											Paper
1316	7/21/2022 10:37:53	7/21/2022 10:37:53	English	5											Paper
1317	7/21/2022 10:39:21	7/21/2022 10:39:21	English	4											Paper
1318	7/21/2022 10:40:47	7/21/2022 10:40:47	English	5											Paper
1319	7/21/2022 10:42:01	7/21/2022 10:42:01	English	4											Paper
1320	7/21/2022 10:51:29	7/21/2022 10:51:29	English	4											Paper
1321	7/21/2022 10:53:08	7/21/2022 10:53:08	English	4											Paper
1322	7/21/2022 10:55:10	7/21/2022 10:55:10	English	5											Paper
1323	7/21/2022 10:56:30	7/21/2022 10:56:30	English	5											Paper
1324	7/21/2022 10:58:28	7/21/2022 10:58:28	English	5											Paper
1325	7/21/2022 11:17:32	7/21/2022 11:17:32	English	5											Paper
1326	7/21/2022 11:18:58	7/21/2022 11:18:58	English	4											Paper
1327	7/21/2022 11:26:10	7/21/2022 11:26:10	English	5											Paper
1328	7/21/2022 11:31:47	7/21/2022 11:31:47	English	3											Paper
1329	7/21/2022 11:34:28	7/21/2022 11:34:28	English	5											Paper
1330	7/21/2022 11:36:08	7/21/2022 11:36:08	English	5											Paper
1331	7/21/2022 11:36:48	7/21/2022 11:36:48	English	1											Paper
1332	7/21/2022 11:38:02	7/21/2022 11:38:02	English	3											Paper
1333	7/21/2022 11:40:59	7/21/2022 11:40:59	English	5											Paper
1334	7/21/2022 11:45:14	7/21/2022 11:45:14	English	5											Paper
1335	7/21/2022 11:47:49	7/21/2022 11:47:49	English	4											Paper

	C	D	F	Z	AD	AO	AV	AW	AX	AY	AZ	BA	BB	BC	BF
1							Please indicate your race or ethnicity. (Select all that apply)								
2	Totals	1546		677	1061	385	4	47	144	59	7	2	37	12	
3	Submitted	First Active	Language	Now that you are more familiar with the SGV Greenway, how likely are you to use it?	What is your age group?2	Please indicate your gender.2	African American / Black	Asian	Caucasian/ White	Hispanic/ Latino	Native American	Native Hawaiian or Pacific Islander	I prefer not to answer2	If you prefer to self-identify your race/ethnicity, do so here:	Medium
1336	7/21/2022 11:49:20	7/21/2022 11:49:20	English	5											Paper
1337	7/21/2022 11:51:24	7/21/2022 11:51:24	English	4											Paper
1338	7/21/2022 11:53:11	7/21/2022 11:53:11	English	5											Paper
1339	7/21/2022 11:55:15	7/21/2022 11:55:15	English	5											Paper
1340	7/21/2022 11:56:51	7/21/2022 11:56:51	English	5											Paper
1341	7/21/2022 11:59:53	7/21/2022 11:59:53	English	5											Paper
1342	7/21/2022 12:07:41	7/21/2022 12:07:41	English	5											Paper
1343	7/21/2022 12:10:03	7/21/2022 12:10:03	English	3											Paper
1344	7/21/2022 12:13:42	7/21/2022 12:13:42	English	5											Paper
1345	7/21/2022 12:15:13	7/21/2022 12:15:13	English	3											Paper
1346	7/21/2022 12:19:15	7/21/2022 12:19:15	English	5											Paper
1347	7/21/2022 12:23:19	7/21/2022 12:23:19	English	5											Paper
1348	7/21/2022 14:41:29	7/21/2022 14:41:29	English	3											Paper
1349	7/21/2022 14:55:31	7/21/2022 14:55:31	English	4											Paper
1350	7/21/2022 14:59:51	7/21/2022 14:59:51	English	5											Paper
1351	7/21/2022 15:03:15	7/21/2022 15:03:15	English	2											Paper
1352	7/21/2022 15:06:03	7/21/2022 15:06:03	English	5											Paper
1353	7/21/2022 15:10:08	7/21/2022 15:10:08	English	5											Paper
1354	7/21/2022 15:13:34	7/21/2022 15:13:34	English	5											Paper
1355	7/21/2022 15:16:46	7/21/2022 15:16:46	English	5											Paper
1356	7/21/2022 15:20:27	7/21/2022 15:20:27	English	5											Paper
1357	7/21/2022 15:22:16	7/21/2022 15:22:16	English	5											Paper
1358	7/21/2022 15:24:11	7/21/2022 15:24:11	English	5											Paper
1359	7/21/2022 15:26:34	7/21/2022 15:26:34	English	5											Paper
1360	7/21/2022 15:32:06	7/21/2022 15:32:06	English	3											Paper
1361	7/21/2022 15:33:36	7/21/2022 15:33:36	English	4											Paper
1362	7/21/2022 15:37:04	7/21/2022 15:37:04	English	5											Paper
1363	7/21/2022 15:38:51	7/21/2022 15:38:51	English	3											Paper
1364	7/21/2022 15:41:54	7/21/2022 15:41:54	English	5											Paper
1365	7/21/2022 15:43:57	7/21/2022 15:43:57	English	3											Paper
1366	7/21/2022 15:47:34	7/21/2022 15:47:34	English	5											Paper
1367	7/21/2022 15:49:37	7/21/2022 15:49:37	English	5											Paper
1368	7/21/2022 15:52:23	7/21/2022 15:52:23	English	3											Paper
1369	7/21/2022 15:57:14	7/21/2022 15:57:14	English	5											Paper
1370	7/21/2022 15:59:28	7/21/2022 15:59:28	English	4											Paper
1371	7/21/2022 16:01:54	7/21/2022 16:01:54	English	3											Paper
1372	7/21/2022 16:04:08	7/21/2022 16:04:08	English	5											Paper
1373	7/21/2022 16:11:24	7/21/2022 16:11:24	English	4											Paper
1374	7/24/2022 22:02:54	7/24/2022 22:02:54	English	5	17 and younger	Female						TRUE			Paper
1375	7/24/2022 22:16:19	7/24/2022 22:16:19	English	5	35 to 49	Male				TRUE					Paper
1376	7/24/2022 22:24:32	7/24/2022 22:24:32	English	5	35 to 49	Female				TRUE					Paper
1377	7/24/2022 22:31:59	7/24/2022 22:31:59	English	5	17 and younger	Male		TRUE							Paper
1378	7/24/2022 22:39:43	7/24/2022 22:39:43	English	5	17 and younger	Male				TRUE					Paper
1379	7/24/2022 22:44:40	7/24/2022 22:44:40	English	5	17 and younger	Male				TRUE					Paper
1380	7/25/2022 9:21:40	7/25/2022 9:21:40	English	3											Paper
1381	7/25/2022 9:25:24	7/25/2022 9:25:24	English	3											Paper
1382	7/25/2022 9:28:49	7/25/2022 9:28:49	English	3											Paper
1383	7/25/2022 9:29:47	7/25/2022 9:29:47	English	4	25 to 34	Male		TRUE		TRUE					Paper
1384	7/25/2022 9:30:50	7/25/2022 9:30:50	English	5											Paper
1385	7/25/2022 9:34:08	7/25/2022 9:34:08	English	5											Paper
1386	7/25/2022 9:36:31	7/25/2022 9:36:31	English	5											Paper
1387	7/25/2022 9:38:56	7/25/2022 9:38:56	English	5											Paper
1388	7/25/2022 9:42:32	7/25/2022 9:42:32	English	5											Paper
1389	7/25/2022 9:44:41	7/25/2022 9:44:41	English	3											Paper
1390	7/25/2022 9:47:14	7/25/2022 9:47:14	English	3											Paper
1391	7/25/2022 9:51:45	7/25/2022 9:51:45	English	5											Paper
1392	7/25/2022 9:53:56	7/25/2022 9:53:56	English	5											Paper
1393	7/25/2022 9:56:18	7/25/2022 9:56:18	English	5											Paper

	C	D	F	Z	AD	AO	AV	AW	AX	AY	AZ	BA	BB	BC	BF
1							Please indicate your race or ethnicity. (Select all that apply)								
2	Totals	1546		677	1061	385	4	47	144	59	7	2	37	12	
3	Submitted	First Active	Language	Now that you are more familiar with the SGV Greenway, how likely are you to use it?	What is your age group?2	Please indicate your gender.2	African American / Black	Asian	Caucasian/ White	Hispanic/ Latino	Native American	Native Hawaiian or Pacific Islander	I prefer not to answer2	If you prefer to self-identify your race/ethnicity, do so here:	Medium
1394	7/25/2022 10:01:00	7/25/2022 10:01:00	English	5											Paper
1395	7/25/2022 10:04:00	7/25/2022 10:04:00	English	5											Paper
1396	7/25/2022 10:14:52	7/25/2022 10:14:52	English	5											Paper
1397	7/25/2022 10:29:19	7/25/2022 10:29:19	English												Paper
1398	7/25/2022 10:40:33	7/25/2022 10:40:33	English	5											Paper
1399	7/25/2022 10:48:01	7/25/2022 10:48:01	English	5											Paper
1400	7/25/2022 10:57:13	7/25/2022 10:57:13	English	5											Paper
1401	7/25/2022 11:00:54	7/25/2022 11:00:54	English	3	17 and younger	Male		TRUE							Paper
1402	7/25/2022 11:07:05	7/25/2022 11:07:05	English	5	35 to 49	Male				TRUE					Paper
1403	7/25/2022 11:16:24	7/25/2022 11:16:24	English	5	25 to 34	Male			TRUE	TRUE					Paper
1404	7/25/2022 11:17:01	7/25/2022 11:17:01	English	4											Paper
1405	7/25/2022 11:34:05	7/25/2022 11:34:05	English	4	35 to 49	Female			TRUE						Paper
1406	7/25/2022 11:35:30	7/25/2022 11:35:30	English	2	25 to 34	Female		TRUE							Paper
1407	7/25/2022 11:37:57	7/25/2022 11:37:57	English	4	75 and over	Female			TRUE						Paper
1408	7/25/2022 11:54:45	7/25/2022 11:54:45	English	5	25 to 34	Female				TRUE					Paper
1409	7/25/2022 12:02:24	7/25/2022 12:02:24	English	5	25 to 34	Female			TRUE						Paper
1410	7/25/2022 12:03:52	7/25/2022 12:03:52	English	4	35 to 49	Male			TRUE		TRUE				Paper
1411	7/25/2022 12:11:15	7/25/2022 12:11:15	English	5											Paper
1412	7/25/2022 12:15:19	7/25/2022 12:15:19	English	5	18 to 24	Male				TRUE					Paper
1413	7/25/2022 12:15:49	7/25/2022 12:15:49	English	5											Paper
1414	7/25/2022 12:19:05	7/25/2022 12:19:05	English	5											Paper
1415	7/25/2022 12:26:48	7/25/2022 12:26:48	English	1											Paper
1416	7/25/2022 12:30:27	7/25/2022 12:30:27	English	1											Paper
1417	7/25/2022 12:32:15	7/25/2022 12:32:15	English												Paper
1418	7/25/2022 12:34:48	7/25/2022 12:34:48	English	3											Paper
1419	7/25/2022 13:00:57	7/25/2022 13:00:57	English	3	35 to 49	Female							TRUE		Paper
1420	7/25/2022 13:09:00	7/25/2022 13:09:00	English	4	25 to 34	Male			TRUE						Paper
1421	7/25/2022 14:47:51	7/25/2022 14:47:51	English	4	75 and over	Male			TRUE						Paper
1422	7/25/2022 15:11:26	7/25/2022 15:11:26	English	4	65 to 74	Male			TRUE						Paper
1423	7/25/2022 18:00:07	7/25/2022 18:00:07	English	4	25 to 34	Male				TRUE					Paper
1424	7/25/2022 20:36:07	7/25/2022 20:36:07	English	5	18 to 24	Female			TRUE						Paper
1425	7/25/2022 20:42:51	7/25/2022 20:42:51	English	5	50 to 64	Female			TRUE						Paper
1426	7/25/2022 20:52:52	7/25/2022 20:52:52	English	3	18 to 24	Female		TRUE	TRUE						Paper
1427	7/26/2022 7:45:42	7/26/2022 7:45:42	English	5	17 and younger	Male		TRUE							Paper
1428	7/26/2022 8:04:16	7/26/2022 8:04:16	English	5	75 and over	Female			TRUE						Paper
1429	7/26/2022 9:26:34	7/26/2022 9:26:34	English	5	25 to 34	Male			TRUE					Bosniak	Paper
1430	7/26/2022 10:03:45	7/26/2022 10:03:45	English	4	50 to 64	Female			TRUE						Paper
1431	7/26/2022 10:07:37	7/26/2022 10:07:37	English	4	50 to 64	Male			TRUE						Paper
1432	7/26/2022 10:23:21	7/26/2022 10:23:21	English	4	50 to 64	Male							TRUE		Paper
1433	7/26/2022 11:34:54	7/26/2022 11:34:54	English	5	65 to 74	Female			TRUE						Paper
1434	7/26/2022 11:52:49	7/26/2022 11:52:49	English	4	25 to 34	Female		TRUE	TRUE						Paper
1435	7/26/2022 11:59:46	7/26/2022 11:59:46	English	5	65 to 74	Female			TRUE						Paper
1436	7/26/2022 12:06:03	7/26/2022 12:06:03	English	5	25 to 34	Female			TRUE						Paper
1437	7/26/2022 12:15:30	7/26/2022 12:15:30	English	5	35 to 49	Female				TRUE					Paper
1438	7/26/2022 12:32:53	7/26/2022 12:32:53	English	5		Female							TRUE		Paper
1439	7/26/2022 13:03:21	7/26/2022 13:03:21	English	4	50 to 64	Male			TRUE						Paper
1440	7/26/2022 13:21:45	7/26/2022 13:21:45	English	3	50 to 64	Male			TRUE						Paper
1441	7/26/2022 13:29:42	7/26/2022 13:29:42	English	4	35 to 49	Female				TRUE					Paper
1442	7/26/2022 13:30:24	7/26/2022 13:30:24	English	5	65 to 74	I prefer not to answer			TRUE						Paper
1443	7/26/2022 13:43:43	7/26/2022 13:43:43	English	3	17 and younger	Female		TRUE							Paper
1444	7/26/2022 13:50:20	7/26/2022 13:50:20	English	4	35 to 49	Female			TRUE						Paper
1445	7/26/2022 13:55:16	7/26/2022 13:55:16	English	5	25 to 34	Male			TRUE						Paper
1446	7/26/2022 13:58:45	7/26/2022 13:58:45	English	5	35 to 49	Female							TRUE		Paper
1447	7/26/2022 14:06:05	7/26/2022 14:06:05	English	5	50 to 64	Female			TRUE						Paper
1448	7/26/2022 14:06:58	7/26/2022 14:06:58	English	5	65 to 74	Male			TRUE						Paper
1449	7/26/2022 14:11:09	7/26/2022 14:11:09	English	5	25 to 34	Male			TRUE						Paper
1450	7/26/2022 14:14:55	7/26/2022 14:14:55	English	5	17 and younger	Female		TRUE	TRUE						Paper
1451	7/26/2022 14:38:30	7/26/2022 14:38:30	English	5	50 to 64	Male			TRUE						Paper

	C	D	F	Z	AD	AO	AV	AW	AX	AY	AZ	BA	BB	BC	BF
1							Please indicate your race or ethnicity. (Select all that apply)								
2	**Totals**	**1546**		**677**	**1061**	**385**	**4**	**47**	**144**	**59**	**7**	**2**	**37**	**12**	
3	**Submitted**	**First Active**	**Language**	**Now that you are more familiar with the SGV Greenway, how likely are you to use it?**	**What is your age group?2**	**Please indicate your gender.2**	**African American / Black**	**Asian**	**Caucasian/ White**	**Hispanic/ Latino**	**Native American**	**Native Hawaiian or Pacific Islander**	**I prefer not to answer2**	**If you prefer to self-identify your race/ethnicity, do so here:**	**Medium**
1452	7/26/2022 14:43:51	7/26/2022 14:43:51	English	5	25 to 34	Female			TRUE						Paper
1453	7/26/2022 14:51:00	7/26/2022 14:51:00	English	1	50 to 64	I prefer not to answer							TRUE		Paper
1454	7/26/2022 15:00:56	7/26/2022 15:00:56	English	4	25 to 34	Female		TRUE	TRUE						Paper
1455	7/26/2022 15:28:34	7/26/2022 15:28:34	English	5	65 to 74	Female				TRUE					Paper
1456	7/26/2022 15:44:48	7/26/2022 15:44:48	English	4	50 to 64	Female							TRUE		Paper
1457	7/26/2022 15:49:48	7/26/2022 15:49:48	English	5	17 and younger	Male		TRUE							Paper
1458	7/26/2022 16:21:40	7/26/2022 16:21:40	English	4	65 to 74	Female			TRUE						Paper
1459	7/26/2022 16:23:40	7/26/2022 16:23:40	English	3	65 to 74	Female							TRUE		Paper
1460	7/26/2022 16:29:12	7/26/2022 16:29:12	English	5	17 and younger	Male		TRUE							Paper
1461	7/26/2022 16:33:07	7/26/2022 16:33:07	English	4	50 to 64	Male			TRUE						Paper
1462	7/26/2022 16:35:03	7/26/2022 16:35:03	English	3	18 to 24	Male		TRUE	TRUE						Paper
1463	7/26/2022 16:40:16	7/26/2022 16:40:16	English	5	50 to 64	Female				TRUE					Paper
1464	7/26/2022 16:52:41	7/26/2022 16:52:41	English	4	50 to 64	Female			TRUE	TRUE					Paper
1465	7/26/2022 16:59:57	7/26/2022 16:59:57	English	2	17 and younger	Male		TRUE							Paper
1466	7/26/2022 17:04:19	7/26/2022 17:04:19	English	4	50 to 64	Female			TRUE						Paper
1467	7/26/2022 17:04:47	7/26/2022 17:04:47	English	5	50 to 64	Male			TRUE						Paper
1468	7/26/2022 17:08:15	7/26/2022 17:08:15	English	5	50 to 64	I prefer to self-identify your gender		TRUE	TRUE						Paper
1469	7/26/2022 17:10:38	7/26/2022 17:10:38	English	5	17 and younger	Female				TRUE					Paper
1470	7/26/2022 17:13:49	7/26/2022 17:13:49	English	5	25 to 34	Female			TRUE						Paper
1471	7/26/2022 17:22:04	7/26/2022 17:22:04	English	5	50 to 64	Female			TRUE					Colonizer, remorseful, respectful	Paper
1472	7/26/2022 17:32:00	7/26/2022 17:32:00	English	4	75 and over	Female			TRUE						Paper
1473	7/26/2022 17:33:30	7/26/2022 17:33:30	English	5	35 to 49	Female		TRUE							Paper
1474	7/26/2022 18:11:14	7/26/2022 18:11:14	English	4	65 to 74	Female			TRUE						Paper
1475	7/26/2022 18:26:23	7/26/2022 18:26:23	English	5	65 to 74	Female			TRUE					my family is bi-racial	Paper
1476	7/26/2022 18:37:14	7/26/2022 18:37:14	English	5	25 to 34	Female			TRUE						Paper
1477	7/26/2022 18:59:08	7/26/2022 18:59:08	English	4	65 to 74	Male			TRUE						Paper
1478	7/26/2022 19:19:02	7/26/2022 19:19:02	English	5	25 to 34	Male			TRUE						Paper
1479	7/26/2022 19:24:12	7/26/2022 19:24:12	English	4	25 to 34	Female			TRUE						Paper
1480	7/26/2022 19:53:33	7/26/2022 19:53:33	English	5	25 to 34	Female			TRUE						Paper
1481	7/26/2022 20:00:45	7/26/2022 20:00:45	English	5	65 to 74	I prefer not to answer							TRUE		Paper
1482	7/26/2022 20:03:20	7/26/2022 20:03:20	English	5	75 and over	Male			TRUE					Irish	Paper
1483	7/26/2022 20:32:16	7/26/2022 20:32:16	English	4	50 to 64	Male			TRUE						Paper
1484	7/26/2022 21:18:33	7/26/2022 21:18:33	English	5	35 to 49	Female							TRUE		Paper
1485	7/26/2022 21:33:12	7/26/2022 21:33:12	English	5	50 to 64	I prefer not to answer							TRUE		Paper
1486	7/26/2022 21:48:58	7/26/2022 21:48:58	English	5	65 to 74	Female							TRUE		Paper
1487	7/26/2022 22:03:37	7/26/2022 22:03:37	English	4	50 to 64	Female			TRUE						Paper
1488	7/26/2022 22:18:43	7/26/2022 22:18:43	English	5	50 to 64	Female			TRUE						Paper
1489	7/26/2022 22:42:26	7/26/2022 22:42:26	English	5	35 to 49	Male			TRUE						Paper
1490	7/27/2022 1:16:41	7/27/2022 1:16:41	English	5	50 to 64	I prefer not to answer							TRUE		Paper
1491	7/27/2022 6:19:04	7/27/2022 6:19:04	English	5	65 to 74	Female	TRUE								Paper
1492	7/27/2022 6:57:04	7/27/2022 6:57:04	English	4	50 to 64	Male			TRUE						Paper
1493	7/27/2022 7:39:12	7/27/2022 7:39:12	English	3	65 to 74	Female			TRUE					White	Paper
1494	7/27/2022 8:01:48	7/27/2022 8:01:48	English	5	50 to 64	Female								mixed	Paper
1495	7/27/2022 8:26:36	7/27/2022 8:26:36	English	5	65 to 74	Male			TRUE						Paper
1496	7/27/2022 8:31:58	7/27/2022 8:31:58	English	5	35 to 49	Male							TRUE		Paper
1497	7/27/2022 9:18:03	7/27/2022 9:18:03	English	5	65 to 74	I prefer not to answer							TRUE		Paper
1498	7/27/2022 10:26:27	7/27/2022 10:26:27	English	5	35 to 49	Female							TRUE		Paper
1499	7/27/2022 11:05:14	7/27/2022 11:05:14	English	5	35 to 49	Female			TRUE						Paper
1500	7/27/2022 11:43:30	7/27/2022 11:43:30	English		35 to 49	Male			TRUE						Paper
1501	7/27/2022 12:23:59	7/27/2022 12:23:59	English	5	35 to 49	Female				TRUE					Paper
1502	7/27/2022 12:47:25	7/27/2022 12:47:25	English	4	65 to 74	I prefer not to answer			TRUE						Paper
1503	7/27/2022 13:05:06	7/27/2022 13:05:06	English	5	35 to 49	Female			TRUE						Paper
1504	7/27/2022 13:30:02	7/27/2022 13:30:02	English	5	35 to 49	Female			TRUE						Paper
1505	7/27/2022 14:08:31	7/27/2022 14:08:31	English	5	50 to 64	Female			TRUE						Paper
1506	7/27/2022 15:21:37	7/27/2022 15:21:37	English	5	50 to 64	Female			TRUE						Paper
1507	7/27/2022 18:46:36	7/27/2022 18:46:36	English	5	35 to 49	Female			TRUE						Paper
1508	7/27/2022 21:26:36	7/27/2022 21:26:36	English	1	50 to 64	Female									Paper
1509	7/27/2022 21:42:24	7/27/2022 21:42:24	English	5	50 to 64	Male			TRUE						Paper

	C	D	F	Z	AD	AO	AV	AW	AX	AY	AZ	BA	BB	BC	BF
1							Please indicate your race or ethnicity. (Select all that apply)								
2	**Totals**	**1546**		**677**	**1061**	**385**	**4**	**47**	**144**	**59**	**7**	**2**	**37**	**12**	
3	**Submitted**	**First Active**	**Language**	**Now that you are more familiar with the SGV Greenway, how likely are you to use it?**	**What is your age group?2**	**Please indicate your gender.2**	**African American / Black**	**Asian**	**Caucasian/ White**	**Hispanic/ Latino**	**Native American**	**Native Hawaiian or Pacific Islander**	**I prefer not to answer2**	**If you prefer to self-identify your race/ethnicity, do so here:**	**Medium**
1510	7/27/2022 22:05:04	7/27/2022 22:05:04	English	5	50 to 64	Female			TRUE						Paper
1511	7/28/2022 16:01:44	7/28/2022 16:01:44	English	5	50 to 64	Female							TRUE		Paper
1512	7/28/2022 18:38:13	7/28/2022 18:38:13	Spanish	5		Female									Paper
1513	7/28/2022 19:30:53	7/28/2022 19:30:53	English	4											Paper
1514	7/28/2022 19:33:40	7/28/2022 19:33:40	English	4		Male									Paper
1515	7/28/2022 19:36:04	7/28/2022 19:36:04	English	3											Paper
1516	7/28/2022 19:40:26	7/28/2022 19:40:26	English	5											Paper
1517	7/28/2022 19:45:37	7/28/2022 19:45:37	English	3											Paper
1518	7/28/2022 19:48:39	7/28/2022 19:48:39	Spanish	5											Paper
1519	7/28/2022 19:50:40	7/28/2022 19:50:40	English	4											Paper
1520	7/28/2022 19:52:27	7/28/2022 19:52:27	English	4											Paper
1521	7/29/2022 9:25:48	7/29/2022 9:25:48	English	5											Paper
1522	7/29/2022 9:30:17	7/29/2022 9:30:17	English	4											Paper
1523	7/29/2022 9:34:10	7/29/2022 9:34:10	English	5											Paper
1524	7/29/2022 9:47:37	7/29/2022 9:47:37	English	5											Paper
1525	7/29/2022 9:53:41	7/29/2022 9:53:41	English	5											Paper
1526	7/29/2022 10:00:35	7/29/2022 10:00:35	English	5											Paper
1527	7/29/2022 10:05:23	7/29/2022 10:05:23	English	5											Paper
1528	7/29/2022 10:08:14	7/29/2022 10:08:14	English	5											Paper
1529	7/29/2022 10:12:17	7/29/2022 10:12:17	English	5											Paper
1530	7/29/2022 10:16:43	7/29/2022 10:16:43	English	5											Paper
1531	7/29/2022 10:22:36	7/29/2022 10:22:36	English	5											Paper
1532	7/29/2022 10:28:26	7/29/2022 10:28:26	English	5											Paper
1533	7/29/2022 10:34:40	7/29/2022 10:34:40	English	5											Paper
1534	7/29/2022 10:40:49	7/29/2022 10:40:49	English	5											Paper
1535	7/29/2022 10:53:40	7/29/2022 10:53:40	English	3											Paper
1536	7/29/2022 10:58:47	7/29/2022 10:58:47	English	5											Paper
1537	7/29/2022 11:04:20	7/29/2022 11:04:20	English	5											Paper
1538	7/29/2022 11:10:11	7/29/2022 11:10:11	English	5											Paper
1539	7/29/2022 11:15:57	7/29/2022 11:15:57	English	4											Paper
1540	7/29/2022 11:26:57	7/29/2022 11:26:57	English	5											Paper
1541	7/29/2022 11:33:00	7/29/2022 11:33:00	English	5											Paper
1542	7/29/2022 11:36:26	7/29/2022 11:36:26	English	5											Paper
1543	7/29/2022 20:54:50	7/29/2022 20:54:50	English	5		Female									Paper
1544	7/29/2022 21:05:48	7/29/2022 21:05:48	Spanish	5											Paper
1545	7/31/2022 19:49:23	7/31/2022 19:49:23	English	5	50 to 64	Female			TRUE						Paper
1546	7/31/2022 20:19:44	7/31/2022 20:19:44	English												Paper
1547	8/1/2022 8:13:17	8/1/2022 8:13:17	English	5	50 to 64	I prefer not to answer			TRUE						Paper
1548	8/1/2022 13:21:06	8/1/2022 13:21:06	English	5	65 to 74	Female			TRUE						Paper
1549	8/1/2022 18:47:04	8/1/2022 18:47:04	English	5	75 and over	Female			TRUE					La Crescenta	Paper

Count	1053
First Active	**Approximately, where is your home?**
2021-10-26 19:33:39	34.014777,-118.034324
2021-10-27 18:54:56	34.105825,-118.027473
2021-10-27 20:41:11	34.165413,-118.046514
2021-10-27 22:14:14	34.099469,-118.066627
2021-10-28 00:47:12	34.137785,-117.852965
2021-10-28 03:17:53	34.07045,-117.751144
2021-10-28 15:36:20	34.003025,-118.061252
2021-10-28 23:40:19	33.9559,-118.152367
2021-10-29 00:23:31	34.038186,-118.411648
2021-10-29 17:32:12	34.200228,-118.146048
2021-10-29 17:58:36	34.158368,-118.003503
2021-10-29 19:51:33	34.158105,-118.002486
2021-10-30 03:15:10	34.13728,-118.074492
2021-10-30 14:28:56	34.196152,-118.146209
2021-10-31 13:31:25	34.096098,-117.96283
2021-11-01 14:52:20	34.116013,-117.759068
2021-11-01 16:43:04	33.990671,-117.972221
2021-11-01 16:43:04	33.997114,-117.976405
2021-11-01 17:25:22	34.160732,-118.144624
2021-11-01 17:25:22	34.171413,-118.148545
2021-11-01 18:25:44	34.182577,-118.110429
2021-11-02 03:12:38	34.039044,-117.997252
2021-11-02 03:17:41	34.034157,-118.014452
2021-11-02 13:46:30	34.05353,-118.27041
2021-11-02 13:46:30	34.054959,-118.271272
2021-11-02 22:43:57	33.636512,-117.689814
2021-11-02 22:57:00	34.106366,-118.068083
2021-11-03 07:38:20	34.01608,-117.961374
2021-11-03 07:38:20	33.995062,-117.97152
2021-11-03 19:16:17	34.093918,-117.879679
2021-11-03 19:58:01	34.092791,-117.886877
2021-11-03 20:31:51	34.104543,-117.828321
2021-11-03 21:17:48	34.106541,-118.321558
2021-11-03 22:26:43	34.066769,-117.917122
2021-11-04 02:26:27	34.144194,-118.017891
2021-11-04 02:30:11	34.103784,-118.127348
2021-11-04 02:58:41	34.066167,-117.917715
2021-11-04 03:35:43	34.085937,-117.958391
2021-11-04 23:06:46	34.117979,-118.094044
2021-11-04 23:07:23	34.171683,-118.138403
2021-11-04 23:12:14	34.154685,-117.99814
2021-11-04 23:14:29	34.192914,-118.132829
2021-11-04 23:25:17	34.145871,-118.150464
2021-11-05 00:28:08	34.093331,-118.117686
2021-11-05 01:08:14	34.102284,-117.962466
2021-11-05 01:12:40	34.163307,-118.073257
2021-11-05 03:30:48	34.118398,-118.086234
2021-11-05 08:01:41	34.042351,-118.105282
2021-11-05 22:15:26	34.118998,-117.798973
2021-11-06 03:19:56	34.155924,-118.154092
2021-11-06 03:19:56	34.128768,-117.788897
2021-11-06 04:06:24	34.106474,-117.76073
2021-11-06 04:28:52	34.188456,-117.744902
2021-11-06 04:28:52	34.145893,-117.726819
2021-11-06 04:28:52	34.112617,-117.699546
2021-11-06 06:38:41	34.116502,-117.758023
2021-11-06 07:40:44	34.09232,-117.710657
2021-11-06 07:58:45	34.104771,-117.778617
2021-11-06 12:53:15	34.103128,-117.761677
2021-11-06 13:23:27	34.108481,-117.729807
2021-11-06 14:17:23	34.073271,-117.828484
2021-11-06 14:17:23	33.97577,-117.778914
2021-11-06 15:04:07	34.112379,-117.864
2021-11-06 17:23:18	34.10435,-117.569172

Count	1053
First Active	**Approximately, where is your home?**
2021-11-06 22:44:31	34.103555,-117.779247
2021-11-07 13:54:11	34.097637,-117.725358
2021-11-07 17:57:24	34.125118,-117.728444
2021-11-08 00:08:14	34.124831,-118.150962
2021-11-08 03:18:40	34.103672,-117.76428
2021-11-09 01:42:21	33.992462,-117.967179
2021-11-10 02:18:38	34.181423,-118.129903
2021-11-10 02:49:17	34.150263,-118.135111
2021-11-11 00:54:17	34.197578,-118.181015
2021-11-14 02:42:48	34.072516,-118.151485
2021-11-16 00:16:21	34.088495,-118.124905
2021-11-17 01:29:22	34.158511,-118.130423
2021-11-17 22:33:17	34.11009,-118.19385
2021-11-17 22:59:16	34.114459,-118.076462
2021-11-18 00:58:12	34.108147,-118.076421
2021-11-18 19:41:27	34.091632,-117.842363
2021-11-18 20:30:41	34.206698,-118.155847
2021-11-18 21:50:58	34.06785,-117.915444
2021-11-19 02:39:46	34.064377,-117.942987
2021-11-19 03:13:25	34.091711,-118.056011
2021-11-19 03:13:27	33.942478,-117.983855
2021-11-26 07:12:56	34.09944,-118.070552
2021-11-30 21:21:08	34.031332,-118.368605
2021-11-30 22:28:36	34.143125,-118.015715
2021-11-30 22:28:36	34.14356,-118.017455
2021-12-01 00:55:50	34.168476,-118.338727
2021-12-01 01:38:29	34.12202,-118.146693
2021-12-01 01:53:54	34.102815,-118.14957
2021-12-01 03:58:34	33.783685,-118.210925
2021-12-01 03:58:34	33.779667,-118.171198
2021-12-01 06:25:12	34.179548,-118.398527
2021-12-01 07:43:39	34.010666,-118.13662
2021-12-01 15:36:34	34.045453,-118.318795
2021-12-01 16:28:48	34.109625,-118.13541
2021-12-01 18:01:33	34.105522,-118.155887
2021-12-01 23:22:28	34.147047,-117.865367
2021-12-01 23:57:19	34.14243,-117.843756
2021-12-09 03:04:59	33.996875,-118.039706
2021-12-09 17:15:14	34.087338,-117.967779
2021-12-29 16:09:37	34.092479,-118.132517
2021-12-29 16:10:31	33.966132,-118.077743
2021-12-29 16:15:01	34.117712,-118.033397
2021-12-29 17:06:59	34.073876,-117.917397
2021-12-30 00:10:03	33.971626,-117.889774
2021-12-30 15:38:53	34.101052,-118.030602
2022-01-03 14:46:34	33.990055,-118.233725
2022-01-03 21:55:33	34.088584,-117.939808
2022-01-05 14:33:50	34.026672,-117.922459
2022-01-05 14:33:50	34.02807,-117.922739
2022-01-07 00:55:25	34.041905,-118.451462
2022-01-08 17:47:19	33.990011,-117.896538
2022-01-08 18:21:34	33.975557,-117.905947
2022-01-17 02:05:31	34.048252,-118.001906
2022-02-02 05:44:55	33.978373,-117.905409
2022-02-06 22:24:21	34.11127,-117.859679
2022-02-06 22:24:21	34.012114,-117.777926
2022-02-07 23:51:57	34.138256,-118.007613
2022-02-15 16:46:33	34.200787,-118.149811
2022-02-16 08:09:02	34.105864,-117.962436
2022-02-17 00:31:34	34.077831,-118.034029
2022-02-18 02:10:43	34.019742,-117.944058
2022-02-18 02:17:45	34.038374,-117.943252
2022-02-18 04:21:59	34.038462,-117.997368
2022-02-19 01:21:45	33.999356,-117.977521

Count	1053
First Active	**Approximately, where is your home?**
2022-02-21 09:22:34	34.035676,-118.014188
2022-02-22 22:31:36	34.093068,-117.970831
2022-02-23 02:18:00	34.02068,-118.204337
2022-02-23 02:18:17	33.972292,-117.960252
2022-02-24 17:08:03	34.114829,-117.857421
2022-02-26 01:15:15	34.156469,-118.130736
2022-02-26 01:15:15	36.801263,-117.40282
2022-02-26 01:16:53	34.06283,-118.254925
2022-02-26 01:17:14	34.175976,-118.097078
2022-02-26 01:17:16	34.12311,-118.179828
2022-02-26 01:19:10	34.058816,-118.269118
2022-02-26 01:20:18	34.131545,-117.893669
2022-02-26 22:48:37	34.108362,-118.262549
2022-03-01 21:03:24	34.044876,-118.455972
2022-03-05 17:51:22	34.143925,-117.892405
2022-03-07 05:14:14	34.165406,-118.122094
2022-03-07 20:08:56	33.981206,-117.949833
2022-03-08 00:38:22	34.063328,-118.262549
2022-03-08 19:34:13	34.069922,-117.936586
2022-03-09 00:42:44	34.15648,-118.111731
2022-03-09 00:42:44	34.140965,-118.116276
2022-03-10 23:46:59	34.114414,-118.076567
2022-03-11 08:46:53	34.012845,-117.955935
2022-03-11 16:24:12	34.037522,-118.013263
2022-03-11 19:39:29	34.045796,-118.099775
2022-03-11 20:09:16	34.05017,-118.084814
2022-03-11 21:10:50	33.997367,-117.966883
2022-03-12 04:03:09	34.035477,-117.991269
2022-03-12 04:03:09	34.027636,-118.000108
2022-03-12 05:52:15	34.004775,-117.968955
2022-03-12 06:54:13	33.993863,-117.968439
2022-03-12 12:39:33	34.006519,-117.950902
2022-03-12 16:36:58	33.998324,-117.95842
2022-03-12 19:02:15	34.07161,-117.924661
2022-03-13 13:25:40	34.034514,-117.94487
2022-03-15 20:57:49	34.073861,-118.037198
2022-03-15 22:12:12	34.03164,-117.999918
2022-03-16 06:11:05	34.056243,-117.898167
2022-03-16 06:11:05	33.994141,-117.966975
2022-03-17 18:55:10	34.074542,-118.262294
2022-03-18 18:11:59	34.078132,-117.627103
2022-03-29 16:41:52	34.085225,-117.923256
2022-03-30 17:08:31	34.141002,-117.849562
2022-03-31 15:51:39	34.110203,-118.065331
2022-03-31 15:51:39	34.108647,-118.050565
2022-03-31 15:51:39	34.103368,-118.061908
2022-03-31 15:51:39	34.09931,-118.047746
2022-03-31 15:51:39	34.103757,-118.04043
2022-03-31 15:51:39	34.128233,-118.044048
2022-03-31 15:51:39	34.122176,-118.063111
2022-03-31 15:51:39	34.119176,-118.051767
2022-03-31 15:51:39	34.114397,-118.033376
2022-03-31 15:51:39	34.125955,-118.059822
2022-03-31 15:51:39	34.076037,-118.339641
2022-03-31 15:51:39	34.121529,-118.017937
2022-03-31 16:32:03	34.129221,-118.027789
2022-03-31 16:32:03	34.123097,-118.063809
2022-03-31 16:32:03	34.095646,-118.048861
2022-03-31 16:32:03	34.099522,-118.036307
2022-03-31 16:32:03	34.106086,-118.118365
2022-03-31 16:32:03	34.086903,-118.119471
2022-03-31 16:41:36	34.111288,-118.156799
2022-03-31 16:41:36	34.095134,-118.127485
2022-03-31 16:41:36	34.079644,-118.091763

Count	1053
First Active	**Approximately, where is your home?**
2022-03-31 16:41:36	34.101022,-118.084251
2022-03-31 16:41:36	34.088156,-118.082745
2022-03-31 16:41:36	34.062753,-118.073461
2022-03-31 16:41:36	34.078869,-118.081186
2022-03-31 16:41:36	34.079785,-118.077867
2022-03-31 16:41:36	34.079759,-118.076793
2022-03-31 16:41:36	34.077044,-118.07624
2022-03-31 16:41:36	34.064169,-118.063502
2022-03-31 16:41:36	34.074856,-118.056497
2022-03-31 16:41:36	34.078762,-118.056636
2022-03-31 16:41:36	34.080715,-118.054139
2022-03-31 16:41:36	34.098924,-118.0703
2022-03-31 16:41:36	34.09812,-118.049145
2022-03-31 16:41:36	34.098809,-118.04755
2022-03-31 16:41:36	34.101911,-118.037284
2022-03-31 16:41:36	34.093006,-118.016658
2022-03-31 16:41:36	34.094419,-118.006474
2022-03-31 16:41:36	34.079966,-118.010933
2022-03-31 16:41:36	34.057555,-118.039727
2022-03-31 16:41:36	34.084849,-117.955322
2022-03-31 16:41:36	34.132468,-117.907073
2022-03-31 17:35:36	34.189883,-118.161084
2022-03-31 17:35:36	34.18786,-118.133116
2022-03-31 17:35:36	34.181918,-118.160778
2022-03-31 17:35:36	34.205051,-118.136173
2022-03-31 17:35:36	34.099742,-118.134426
2022-03-31 17:35:36	34.065949,-118.123485
2022-03-31 17:35:36	34.065949,-118.11634
2022-03-31 17:35:36	34.099576,-118.04985
2022-03-31 17:35:36	34.157815,-118.047644
2022-03-31 17:35:36	34.16768,-118.03338
2022-03-31 17:35:36	34.142722,-118.03487
2022-03-31 17:35:36	34.12358,-118.011745
2022-03-31 17:35:36	34.169954,-118.152514
2022-03-31 18:23:50	34.098853,-118.123491
2022-03-31 18:23:50	34.105749,-118.048551
2022-03-31 18:23:50	34.128095,-118.051154
2022-03-31 18:23:50	34.103344,-117.959646
2022-03-31 22:31:29	33.872769,-118.040942
2022-04-02 15:48:27	34.055965,-117.951342
2022-04-02 16:29:36	34.044375,-117.919805
2022-04-02 23:21:58	33.984139,-117.899342
2022-04-03 03:26:39	33.997473,-117.956871
2022-04-03 04:30:07	34.107503,-118.071553
2022-04-03 06:06:25	34.095899,-117.849075
2022-04-03 20:33:09	34.137745,-118.038377
2022-04-03 20:33:09	34.140068,-118.044621
2022-04-04 02:48:24	34.150237,-117.870528
2022-04-04 03:01:43	34.130329,-117.917743
2022-04-04 14:30:37	34.118994,-117.876906
2022-04-04 17:38:30	34.025933,-117.974922
2022-04-04 17:38:30	34.518128,-118.274164
2022-04-04 17:38:30	34.070323,-117.970494
2022-04-06 04:30:48	33.979655,-117.90838
2022-04-07 00:06:09	33.976885,-117.901465
2022-04-07 04:42:39	33.982201,-117.922162
2022-04-07 06:01:14	34.033849,-117.969807
2022-04-07 21:36:12	34.119567,-117.897233
2022-04-07 21:36:12	34.000833,-117.764542
2022-04-07 21:36:12	34.124103,-117.893963
2022-04-07 21:52:22	34.098102,-118.051878
2022-04-08 02:09:40	34.119724,-118.077677
2022-04-08 05:59:10	34.076942,-118.094987
2022-04-08 07:20:52	33.982662,-117.905743

Count	1053
First Active	**Approximately, where is your home?**
2022-04-08 17:41:16	33.991473,-117.954368
2022-04-08 18:26:03	33.977974,-117.988906
2022-04-09 09:30:46	34.114423,-118.076435
2022-04-09 23:22:43	33.993901,-117.945386
2022-04-10 01:28:02	33.978153,-117.916302
2022-04-10 01:28:02	33.982922,-117.937166
2022-04-10 02:58:12	33.995297,-117.941955
2022-04-10 02:58:12	33.96526,-117.859455
2022-04-10 02:58:12	34.000115,-117.93989
2022-04-10 19:39:52	34.136122,-117.863631
2022-04-10 23:25:28	34.136999,-117.863331
2022-04-11 01:23:31	34.142941,-117.850345
2022-04-11 01:26:16	34.090129,-118.118205
2022-04-11 02:51:54	34.093321,-118.121506
2022-04-11 05:28:16	34.165705,-118.162466
2022-04-11 16:22:46	34.138975,-118.086132
2022-04-11 17:27:30	34.061217,-117.96662
2022-04-12 02:20:54	33.97964,-117.888166
2022-04-12 04:13:35	33.9911,-117.86059
2022-04-12 14:19:43	34.03179,-117.826919
2022-04-12 14:19:43	34.16529,-118.060722
2022-04-12 14:29:48	34.059233,-117.786913
2022-04-12 18:23:53	34.058895,-118.093161
2022-04-12 21:54:23	34.104514,-117.828202
2022-04-13 10:45:30	34.115587,-117.908314
2022-04-14 00:52:20	34.138266,-117.858502
2022-04-14 01:33:15	34.067755,-118.139074
2022-04-14 03:03:34	34.126641,-117.87673
2022-04-14 04:21:35	34.07717,-117.940067
2022-04-14 05:11:12	34.122872,-117.875717
2022-04-14 05:11:12	34.127945,-117.875758
2022-04-14 18:20:20	34.108559,-118.080305
2022-04-14 18:33:53	34.066051,-117.956732
2022-04-14 19:41:17	34.120288,-117.867816
2022-04-15 02:04:30	34.113297,-118.192365
2022-04-15 02:04:30	34.111184,-118.190542
2022-04-15 04:34:57	34.044846,-117.995493
2022-04-15 18:57:10	33.961006,-117.950401
2022-04-15 19:55:53	33.948615,-117.968366
2022-04-15 20:43:53	34.038902,-118.02236
2022-04-15 20:43:53	34.043914,-118.020438
2022-04-15 21:45:25	34.115527,-117.748659
2022-04-15 23:52:50	34.010035,-117.989363
2022-04-16 01:37:27	34.146284,-117.848163
2022-04-16 07:49:41	34.038465,-117.796651
2022-04-16 13:18:39	34.017998,-117.795506
2022-04-16 15:24:42	33.930719,-118.006171
2022-04-16 17:50:17	33.994048,-117.966836
2022-04-16 17:50:17	33.999417,-117.965731
2022-04-16 19:51:11	33.985525,-117.946058
2022-04-17 03:33:26	34.135242,-117.714051
2022-04-17 15:12:18	34.073138,-117.744497
2022-04-17 20:56:49	34.135509,-117.863866
2022-04-18 03:10:22	34.115604,-118.094381
2022-04-18 19:28:31	34.136479,-117.864392
2022-04-19 01:47:21	34.108761,-118.052496
2022-04-19 01:47:21	34.095408,-118.068409
2022-04-19 23:43:49	34.106168,-117.722214
2022-04-20 02:18:04	34.112468,-118.080077
2022-04-20 02:18:04	34.112587,-118.080299
2022-04-20 02:18:04	34.112471,-118.080175
2022-04-20 02:18:04	34.112413,-118.080273
2022-04-21 10:55:05	33.989721,-117.967439
2022-04-21 10:55:05	33.995809,-117.977466

Count	1053
First Active	**Approximately, where is your home?**
2022-04-21 21:21:23	34.104966,-117.880757
2022-04-21 21:22:06	34.019435,-118.084375
2022-04-22 05:12:30	34.134691,-118.060303
2022-04-22 14:51:55	34.152324,-117.838227
2022-04-22 14:51:55	34.198955,-117.847256
2022-04-22 14:51:55	34.136722,-117.864917
2022-04-22 17:57:07	34.136145,-117.857115
2022-04-22 20:42:44	33.750964,-117.948921
2022-04-22 20:44:01	34.137735,-118.134706
2022-04-23 14:57:51	34.105424,-118.070886
2022-04-23 15:50:58	34.038003,-117.908922
2022-04-23 15:50:58	34.006476,-118.067249
2022-04-23 16:00:48	34.09798,-118.125464
2022-04-24 20:53:12	34.10441,-118.192426
2022-04-24 20:55:52	34.104627,-118.192224
2022-04-25 02:29:19	34.117291,-118.088436
2022-04-25 20:22:34	34.078709,-117.864677
2022-04-26 03:19:05	34.078746,-117.959339
2022-04-26 15:22:31	34.105496,-118.12985
2022-04-28 23:49:36	34.114793,-117.854059
2022-04-29 0:59:14	34.111387,-117.85191
2022-04-29 13:09:25	34.149727,-117.843457
2022-04-29 19:48:15	34.14682,-117.845842
2022-04-30 23:45:09	34.14548,-117.848989
2022-05-01 4:43:47	34.14547,-117.848987
2022-05-01 20:01:46	34.114163,-118.156944
2022-05-01 23:16:44	34.116598,-117.743251
2022-05-02 11:16:02	34.098513,-118.127908
2022-05-02 19:01:36	34.069767,-118.085502
2022-05-02 19:01:36	34.074731,-118.085211
2022-05-02 19:18:01	34.047212,-118.009028
2022-05-02 19:29:11	34.065782,-117.904156
2022-05-02 21:47:55	34.042383,-117.994266
2022-05-02 21:48:28	34.03276,-117.85945
2022-05-03 0:39:29	34.078104,-117.968039
2022-05-03 3:00:28	34.028356,-117.935203
2022-05-03 3:35:23	33.986456,-117.889287
2022-05-03 12:45:53	34.105131,-117.966569
2022-05-03 16:11:05	34.116374,-117.743204
2022-05-03 16:37:42	33.973062,-117.904428
2022-05-07 4:32:32	34.123463,-117.792713
2022-05-07 20:55:51	34.102549,-117.719454
2022-05-07 20:57:26	34.131133,-117.812007
2022-05-11 22:35:58	34.078599,-117.969283
2022-05-12 3:59:31	34.13538,-117.86139
2022-05-12 15:37:52	34.181355,-118.142134
2022-05-12 15:37:52	34.120805,-118.198061
2022-05-13 1:51:09	34.103127,-117.742199
2022-05-15 4:11:06	34.068082,-118.086022
2022-05-16 17:28:34	34.144973,-117.849353
2022-05-18 16:55:01	34.143549,-117.850908
2022-05-20 20:41:22	34.126099,-118.26507
2022-05-22 15:06:54	34.10866,-117.860567
2022-05-23 23:53:59	34.114013,-117.870839
2022-05-25 4:26:02	34.141996,-117.851742
2022-05-26 18:42:05	34.174938,-118.32255
2022-05-26 18:42:05	34.170629,-118.322133
2022-05-26 18:42:05	33.988688,-117.898763
2022-05-26 19:20:36	34.044035,-117.975927
2022-05-26 19:20:36	34.020385,-117.955818
2022-05-26 19:20:36	34.019081,-117.875219
2022-05-26 19:53:21	34.171025,-118.106638
2022-05-26 19:53:21	34.159423,-118.040217
2022-05-26 19:53:21	34.095699,-117.957934

Count	1053
First Active	**Approximately, where is your home?**
2022-05-26 19:53:21	34.14916,-118.141852
2022-05-26 19:53:21	34.160813,-118.13242
2022-05-26 19:53:21	34.191368,-118.157661
2022-05-26 19:53:21	34.179059,-118.137468
2022-05-26 19:53:21	34.168288,-118.145306
2022-05-26 19:53:21	34.168409,-118.122068
2022-05-26 19:53:21	34.167794,-118.150073
2022-05-26 19:53:21	34.171113,-118.154827
2022-05-26 19:53:21	34.196983,-118.142868
2022-05-26 19:53:21	34.195263,-118.148885
2022-05-26 19:53:21	34.193051,-118.144651
2022-05-26 19:53:21	34.191515,-118.154159
2022-05-26 19:53:21	34.178979,-118.141605
2022-05-26 20:55:09	34.184071,-118.16101
2022-05-26 20:55:09	34.191807,-118.130212
2022-05-26 20:55:09	34.172191,-118.09944
2022-05-26 20:55:09	34.145487,-118.128142
2022-05-26 20:55:09	34.142096,-118.139524
2022-05-26 20:55:09	34.109358,-118.196747
2022-05-26 20:55:09	34.09456,-118.128873
2022-05-26 20:55:09	34.083133,-117.737046
2022-05-26 20:55:09	34.109053,-118.189865
2022-05-26 20:55:09	34.104699,-118.200692
2022-05-26 20:55:09	34.138177,-118.139133
2022-05-26 20:55:09	34.146465,-118.143656
2022-05-26 20:55:09	34.142027,-118.124016
2022-05-26 21:27:34	34.133124,-118.056472
2022-05-26 21:27:34	34.146063,-118.033503
2022-05-26 21:27:34	34.141157,-117.989077
2022-05-26 21:27:34	34.120618,-118.055542
2022-05-26 21:27:34	34.123447,-118.058327
2022-05-26 21:27:34	34.058764,-117.744255
2022-05-26 21:27:34	34.15651,-117.909069
2022-05-26 22:00:28	34.107144,-118.062612
2022-05-26 22:00:28	34.110461,-118.063855
2022-05-26 22:00:28	34.112634,-118.056672
2022-05-26 22:00:28	34.124505,-118.104462
2022-05-26 22:00:28	34.141478,-118.035562
2022-05-26 22:00:28	34.050855,-118.031536
2022-05-26 22:00:28	34.060142,-118.075255
2022-05-26 22:00:28	34.065448,-118.089197
2022-05-26 22:00:28	34.067928,-118.133921
2022-05-26 22:00:28	34.11174,-118.152565
2022-05-26 22:39:52	34.135612,-118.019292
2022-05-26 22:39:52	34.131995,-118.012253
2022-05-31 19:41:56	34.09388,-118.116701
2022-05-31 20:34:18	34.093006,-118.107723
2022-05-31 20:53:31	34.191719,-117.890149
2022-06-01 1:07:02	34.54791,-117.919722
2022-06-01 1:33:57	34.039354,-118.107922
2022-06-01 2:13:51	34.140929,-117.904973
2022-06-01 4:18:27	34.032273,-117.988232
2022-06-01 5:15:36	34.136957,-117.859224
2022-06-01 15:52:37	34.144363,-118.151497
2022-06-01 16:40:47	34.170597,-118.104791
2022-06-01 17:13:57	34.019435,-117.965592
2022-06-02 0:20:48	34.163369,-118.108338
2022-06-02 3:54:56	34.115273,-117.742697
2022-06-03 2:49:17	33.97244,-118.038361
2022-06-08 20:33:34	34.024165,-117.954671
2022-06-13 0:37:38	34.064665,-117.748025
2022-06-14 2:45:28	34.083368,-117.714953
2022-06-14 3:42:20	34.112718,-118.079951
2022-06-14 3:42:20	34.112473,-118.080046

Count	1053
First Active	**Approximately, where is your home?**
2022-06-14 6:19:44	34.133778,-118.048142
2022-06-14 16:18:25	34.074489,-118.156497
2022-06-14 17:35:54	33.796633,-118.196323
2022-06-14 17:35:54	33.800278,-118.194841
2022-06-15 5:44:29	34.046164,-118.08834
2022-06-15 14:00:29	34.138973,-118.124402
2022-06-15 15:52:30	34.182351,-118.150577
2022-06-15 18:54:46	34.106623,-118.157425
2022-06-15 21:38:34	34.182528,-118.115167
2022-06-15 23:18:40	34.100739,-117.928937
2022-06-15 23:18:40	34.117566,-117.91459
2022-06-15 23:21:45	34.037601,-117.995742
2022-06-15 23:21:45	33.984587,-118.045093
2022-06-16 14:34:13	34.061188,-118.029789
2022-06-16 21:34:52	34.085377,-118.097896
2022-06-18 6:03:21	34.15345,-118.021375
2022-06-18 18:24:08	34.011032,-117.94755
2022-06-23 15:16:08	34.025459,-117.879135
2022-06-28 16:48:34	34.08947,-117.869004
2022-06-28 17:02:53	34.108767,-117.91667
2022-06-28 17:11:38	34.07451,-117.863039
2022-06-28 17:12:44	34.075547,-117.866118
2022-06-28 17:24:07	33.979749,-117.81789
2022-06-28 18:06:03	34.079266,-117.975312
2022-06-28 18:28:39	34.084708,-117.906497
2022-06-28 18:55:55	34.049878,-118.126899
2022-06-28 19:56:18	34.08207,-117.840951
2022-06-28 20:08:42	34.044629,-118.004804
2022-06-28 20:54:03	34.044397,-118.152582
2022-06-28 21:29:04	34.145452,-117.849871
2022-06-28 21:31:47	34.145458,-117.849877
2022-06-28 21:34:18	34.033732,-117.827152
2022-06-28 21:34:18	34.019604,-117.844586
2022-06-28 21:34:43	34.084489,-117.961466
2022-06-28 22:18:21	34.096566,-117.806279
2022-06-28 22:33:35	34.151428,-117.848902
2022-06-28 22:35:25	33.736912,-118.023366
2022-06-28 22:48:24	34.146231,-117.897372
2022-06-28 23:05:59	33.991658,-117.765347
2022-06-29 0:08:43	34.072183,-117.989627
2022-06-29 1:16:46	34.049654,-118.148227
2022-06-29 1:56:23	34.12437,-118.020793
2022-06-29 2:57:24	33.990824,-117.951239
2022-06-29 2:57:24	33.990915,-117.951169
2022-06-29 2:57:24	33.906913,-118.035515
2022-06-29 2:57:24	33.988818,-117.95214
2022-06-29 3:12:44	34.118234,-117.818394
2022-06-29 6:23:39	34.006423,-117.876399
2022-06-29 12:37:21	34.148084,-117.888997
2022-06-29 15:10:05	34.118688,-117.883008
2022-06-29 15:20:35	34.148203,-117.83524
2022-06-29 18:05:46	34.139855,-117.855209
2022-06-30 0:57:17	34.000011,-117.877406
2022-06-30 1:32:59	34.080647,-117.874606
2022-06-30 3:17:51	34.109474,-117.850459
2022-06-30 3:26:32	34.030742,-117.777053
2022-06-30 15:07:52	34.125014,-117.824294
2022-06-30 20:26:37	34.13773,-117.857803
2022-06-30 22:41:22	34.148852,-117.835535
2022-06-30 22:56:41	33.975452,-117.857766
2022-07-01 13:30:16	34.133634,-117.86302
2022-07-01 15:55:44	34.075615,-117.923258
2022-07-01 16:44:53	34.100398,-117.920641
2022-07-01 17:00:30	34.100394,-117.919738

Count	1053
First Active	**Approximately, where is your home?**
2022-07-02 16:43:45	34.161244,-118.052612
2022-07-05 0:23:31	34.106621,-117.759046
2022-07-05 17:12:20	33.989063,-118.093773
2022-07-08 3:09:57	34.142771,-117.862937
2022-07-14 16:28:44	34.147368,-117.847277
2022-07-15 4:05:14	34.121973,-117.994134
2022-07-15 4:06:48	34.083325,-117.996688
2022-07-16 3:15:11	34.109253,-118.133631
2022-07-18 02:32:36	34.147626,-117.840811
2022-07-18 21:57:41	34.047593,-118.044873
2022-07-18 21:57:41	34.079818,-118.018362
2022-07-22 01:53:11	34.097306,-117.931752
2022-07-22 02:18:48	34.071343,-117.964428
2022-07-23 18:07:18	34.113697,-117.847027
2022-07-24 20:04:44	33.974133,-117.860037
2022-07-25 00:27:22	33.974019,-117.899655
2022-07-25 01:31:57	34.002936,-117.845059
2022-07-25 05:44:58	33.971711,-117.896482
2022-07-25 16:39:48	34.045778,-117.886197
2022-07-25 16:39:48	33.979155,-117.836595
2022-07-25 18:53:53	34.191648,-118.226934
2022-07-25 19:04:29	34.063917,-117.658001
2022-07-26 00:28:42	34.04996,-118.217811
2022-07-26 02:20:30	34.061238,-117.894313
2022-07-26 16:54:41	34.196539,-118.129216
2022-07-26 17:18:50	34.186614,-118.149036
2022-07-26 21:23:30	34.126178,-118.064468
2022-07-26 21:23:30	34.094962,-118.054301
2022-07-26 21:23:30	34.056715,-118.055148
2022-07-26 23:02:39	34.076126,-118.035016
2022-07-26 23:02:39	34.07114,-118.0302
2022-07-26 23:02:39	34.052856,-118.028194
2022-07-26 23:02:39	34.046206,-118.037424
2022-07-26 23:02:39	34.038891,-118.043844
2022-07-26 23:02:39	34.050196,-118.051068
2022-07-26 23:02:39	34.062165,-118.005721
2022-07-26 23:02:39	34.08078,-117.936699
2022-07-26 23:02:39	34.108362,-117.92145
2022-07-26 23:02:39	34.085433,-117.830356
2022-07-26 23:02:39	34.081444,-118.00532
2022-07-26 23:02:39	34.074132,-118.016155
2022-07-26 23:02:39	34.079118,-117.980841
2022-07-26 23:02:39	34.065822,-118.021372
2022-07-26 23:02:39	34.088091,-117.964388
2022-07-27 04:46:08	34.14442,-118.220415
2022-07-27 15:17:51	34.029308,-117.852124
2022-07-27 15:17:51	34.147873,-118.146214
2022-07-27 16:08:20	34.167982,-118.09521
2022-07-27 19:34:35	34.161164,-118.131124
2022-07-27 20:47:24	34.054887,-118.184772
2022-07-27 23:21:25	34.047688,-118.08195
2022-07-27 23:36:40	34.098801,-117.780172
2022-07-28 00:12:52	34.065758,-117.921136
2022-07-28 04:27:51	34.064927,-118.279376
2022-07-28 06:03:58	34.059973,-118.141281
2022-07-28 06:05:15	34.055904,-118.148662
2022-07-28 06:10:39	34.056468,-118.151951
2022-07-28 17:19:41	34.092314,-117.97597
2022-07-28 17:53:19	34.036797,-117.992328
2022-07-28 21:33:09	34.058482,-118.025958
2022-07-29 00:39:05	34.080066,-117.969031
2022-07-29 05:26:36	34.12783,-118.105028
2022-07-29 05:33:54	34.202695,-118.540968
2022-07-29 05:36:51	34.119173,-117.893768

Count	1053
First Active	**Approximately, where is your home?**
2022-07-29 16:51:41	33.991336,-117.953525
2022-07-29 20:00:42	34.165864,-118.094731
2022-07-29 21:41:58	34.078823,-117.839675
2022-07-30 17:05:39	34.145101,-117.851804
2022-07-30 20:19:52	34.096579,-118.113296
2022-07-30 20:38:46	34.123133,-117.854814
2022-07-30 21:15:01	34.096538,-118.113239
2022-07-30 21:26:46	34.09657,-118.113297
2022-07-30 21:53:46	34.09656,-118.113272
2022-07-31 01:02:42	34.225066,-118.218588
2022-07-31 17:31:04	34.125979,-117.820891
7/18/2022 8:47:28	San Gabriel
7/18/2022 8:53:16	Pasadena
7/18/2022 8:57:26	San Gabriel
7/18/2022 9:04:09	Rosemead
7/18/2022 9:24:32	San Gabriel
7/18/2022 9:29:19	San Gabriel
7/18/2022 9:34:37	El Monte
7/18/2022 9:47:07	Pasadena
7/18/2022 10:14:27	Fontana, CA
7/18/2022 10:28:48	S. Pasadena
7/18/2022 10:37:53	San Gabriel
7/18/2022 10:44:21	Temple City
7/18/2022 11:21:44	Monterey Park
7/18/2022 12:56:57	San Gabriel
7/18/2022 13:04:26	Monterey Park
7/18/2022 13:08:43	San Gabriel
7/18/2022 13:22:06	Los Angeles
7/18/2022 13:26:07	Alhambra
7/18/2022 13:59:20	Temple City
7/19/2022 12:01:56	Pico Rivera - 90660
7/19/2022 12:06:50	South El Monte - 91733
7/19/2022 12:10:45	East LA - 90023
7/19/2022 12:13:22	90033
7/19/2022 12:17:12	El Monte
7/19/2022 12:19:58	El Monte 91732
7/19/2022 12:23:31	South El Monte 91733
7/19/2022 12:31:24	91702
7/19/2022 12:42:01	Jefferson Park, 90018
7/19/2022 12:45:19	El Monte - 91732
7/19/2022 12:48:52	Rosemead 91770
7/19/2022 12:58:53	La Puente - 91744
7/19/2022 13:11:38	MOnterey Park
7/19/2022 13:15:38	Pasadena
7/19/2022 13:23:12	Alhambra
7/19/2022 13:28:40	Alhambra
7/19/2022 13:31:51	S. Pasadena
7/19/2022 13:35:32	Arcadia
7/19/2022 13:38:35	Arcadia
7/19/2022 13:42:32	Monterey Park
7/19/2022 13:46:21	Did not specify
7/19/2022 13:48:16	Alhambra
7/19/2022 13:51:00	Pasadena
7/19/2022 13:51:53	90601
7/19/2022 13:52:44	Cannot read writing
7/19/2022 13:54:49	S. El Monte, CA 91733
7/19/2022 13:55:44	San Gabriel
7/19/2022 13:57:56	Alhambra 91803
7/19/2022 13:59:29	South El Monte
7/19/2022 14:00:50	Bell Gardens
7/19/2022 14:01:12	Orange County
7/19/2022 14:02:49	91744
7/19/2022 14:03:53	Alhambra
7/19/2022 14:05:34	Rosemead

Count	1053
First Active	**Approximately, where is your home?**
7/19/2022 14:07:55	Alhambra
7/19/2022 14:07:57	20 years
7/19/2022 14:12:53	Fullerton (OC) 92833
7/19/2022 14:14:01	Arcadia
7/19/2022 14:15:38	Pico Rivera - 90660
7/19/2022 14:17:19	San Gabriel
7/19/2022 14:21:07	Pasadena
7/19/2022 14:24:02	Did not specify
7/19/2022 14:31:49	Did not specify
7/19/2022 14:32:48	Montebello, CA - 90640
7/19/2022 14:35:48	San Gabriel
7/19/2022 14:35:53	El Monte, CA
7/19/2022 14:40:31	El Monte, CA
7/19/2022 14:43:36	Bell Gardens, CA
7/19/2022 14:49:02	El Monte, CA 91732
7/19/2022 14:50:19	East LA
7/19/2022 15:10:32	San Gabriel
7/19/2022 15:12:51	San Gabriel
7/19/2022 15:17:32	Laurel Canyon
7/19/2022 15:20:37	San Gabriel
7/19/2022 15:23:13	Highland Park
7/19/2022 15:26:12	Monterey Park
7/19/2022 15:28:27	San Gabriel
7/19/2022 15:32:30	San Gabriel
7/19/2022 15:38:42	Mission Hills
7/19/2022 15:44:36	Pomona
7/19/2022 15:47:36	Arcadia
7/19/2022 15:50:50	El Monte
7/19/2022 15:52:42	Arcadia
7/19/2022 17:29:34	Monrovia
7/20/2022 8:26:04	San Gabriel
7/20/2022 8:31:27	Pomona
7/20/2022 8:35:13	Pasadena
7/20/2022 8:40:03	Monterey Hills
7/20/2022 8:45:10	Alhambra
7/20/2022 8:57:59	91746 - La Puente
7/20/2022 9:20:11	91776
7/20/2022 9:25:12	El Monte, CA
7/20/2022 9:28:18	Montebello, CA
7/20/2022 9:42:45	91770
7/20/2022 9:58:31	90601
7/20/2022 10:03:43	Alhambra
7/20/2022 10:08:55	Arcadia
7/20/2022 10:12:31	Gardena
7/20/2022 10:18:53	Inland Empire
7/20/2022 10:22:12	Alhambra
7/20/2022 10:26:53	Alhambra
7/20/2022 10:35:17	Mission Hills
7/20/2022 10:39:23	Carson
7/20/2022 10:51:19	Alhambra
7/20/2022 10:59:18	San Gabriel
7/20/2022 11:09:14	Temple City
7/20/2022 11:34:49	Monrovia
7/20/2022 11:37:15	Los ANgeles
7/20/2022 11:42:18	Glendora
7/20/2022 11:46:14	El Monte
7/20/2022 11:47:51	Arcadia
7/20/2022 11:50:46	91006
7/20/2022 11:53:07	Arcadia
7/20/2022 11:55:40	Arcadia
7/20/2022 11:57:00	Arcadia 91007
7/20/2022 11:58:24	Arcadia
7/20/2022 12:00:55	Arcadia
7/20/2022 12:02:33	Arcadia

Count	1053
First Active	**Approximately, where is your home?**
7/20/2022 12:03:28	Arcadia
7/20/2022 12:22:10	Arcadia
7/20/2022 12:23:28	Temple City
7/20/2022 12:24:34	San Gabriel
7/20/2022 12:25:56	Arcadia
7/20/2022 12:28:04	Arcadia
7/20/2022 12:29:25	Arcadia
7/20/2022 12:31:15	El Monte
7/20/2022 12:32:54	Temple City
7/20/2022 12:34:18	San Gabriel Valley
7/20/2022 12:35:24	Arcadia
7/20/2022 12:36:36	Arcadia
7/20/2022 12:37:43	San Gabriel
7/20/2022 12:37:50	Arcadia
7/20/2022 12:39:16	Arcadia
7/20/2022 12:40:32	Arcadia
7/20/2022 12:41:43	Altadena
7/20/2022 12:42:23	Pasadena
7/20/2022 12:44:00	Pasadena
7/20/2022 12:45:26	Echo Park
7/20/2022 12:46:40	Glendora
7/20/2022 12:48:16	Los Angeles
7/20/2022 12:50:32	Sierra Madre
7/20/2022 12:54:12	Arcadia
7/20/2022 12:55:27	LA
7/20/2022 12:57:12	LAKEWOOD
7/20/2022 12:58:07	Arcadia
7/20/2022 12:59:38	Rosemead
7/20/2022 13:01:02	Mid City
7/20/2022 13:02:24	Rosemead
7/20/2022 13:04:08	Altadena
7/20/2022 13:08:08	city
7/20/2022 13:10:26	San Gabriel Valley
7/20/2022 13:11:34	Central California
7/20/2022 13:13:09	North Orange County
7/20/2022 13:14:25	Arcadia
7/20/2022 13:18:28	Altadena
7/20/2022 13:39:32	Alhambra
7/20/2022 13:47:23	Alhambra
7/20/2022 13:53:48	San Gabriel Valley
7/20/2022 13:58:17	San Gabriel
7/20/2022 14:02:02	San Gabriel
7/20/2022 14:12:45	90601
7/20/2022 14:14:25	91723
7/20/2022 14:17:05	91768
7/20/2022 14:20:15	90660
7/20/2022 14:27:46	90660
7/20/2022 14:29:46	Montebello 90640
7/20/2022 14:31:33	Montebello
7/20/2022 14:34:06	91746
7/20/2022 14:41:20	La Puente - 91744
7/20/2022 14:46:59	919732
7/20/2022 14:48:57	El Monte
7/20/2022 14:57:57	East Los Angeles
7/20/2022 15:00:05	El Monte - 91731
7/20/2022 15:58:58	Arcadia
7/20/2022 16:00:40	South El Monte
7/20/2022 16:02:40	Los Angeles
7/20/2022 16:04:05	Koreatown
7/20/2022 16:05:14	Hacienda Heights
7/20/2022 16:06:18	Whittier
7/20/2022 16:07:44	Eagle Rock
7/20/2022 16:09:19	City of San Gabriel
7/20/2022 16:11:06	Los Feliz

Count	1053
First Active	**Approximately, where is your home?**
7/20/2022 16:12:28	El Monte
7/20/2022 16:13:40	Arcadia
7/20/2022 16:15:01	San Gabriel valley
7/20/2022 16:16:17	Monrovia
7/20/2022 16:17:44	Arcadia
7/20/2022 16:18:45	I do not live in the community but I often visit for work
7/20/2022 16:20:07	Arcadia/Pasadena
7/20/2022 16:21:18	Arcadia
7/20/2022 16:22:20	West Covina
7/20/2022 16:24:13	Alhambra
7/20/2022 16:25:14	Monterey Park
7/20/2022 16:30:45	Rosemead - 91770
7/20/2022 16:34:04	Monterey Park - 91754
7/20/2022 18:42:28	San Gabriel - 91776
7/20/2022 18:46:31	Rosemead
7/20/2022 18:50:25	Temple City - 91780
7/20/2022 18:57:16	Rosemead - 9170
7/20/2022 19:03:50	Covina - 91723
7/20/2022 19:07:54	Pasadena - 91106
7/20/2022 19:11:39	San Gabriel - 91775
7/20/2022 19:13:37	Rosemead, CA 91770
7/20/2022 19:22:08	Rosemead - 91770
7/20/2022 19:30:08	South El Monte - 91733
7/20/2022 19:35:04	91733
7/20/2022 19:45:19	El Monte - 91733
7/20/2022 19:50:03	Rosemead
7/20/2022 19:57:13	Rosemead - 91770
7/20/2022 20:01:34	91770
7/20/2022 20:04:29	Rosemead - 91770
7/20/2022 20:08:27	Rosemead - 91770
7/20/2022 20:12:51	Rosemead - 91770
7/20/2022 20:21:19	Rosemead - 91770
7/20/2022 20:23:47	91776
7/20/2022 20:39:06	Monrovia - 91017
7/20/2022 20:49:14	Rosemead - 91770
7/20/2022 20:56:13	Rosemead - 91770
7/20/2022 21:07:07	Rosemead - 91770
7/20/2022 21:19:23	Rosemead - 91770
7/20/2022 21:28:26	Monrovia - 91016
7/20/2022 21:37:10	San Gabriel - 91776
7/20/2022 21:37:35	Rosemead
7/20/2022 21:38:56	Highland Park
7/20/2022 21:40:41	Maywood
7/20/2022 21:42:02	Whittier
7/20/2022 21:43:03	Arcadia
7/20/2022 21:43:13	Rosemead - 91770
7/20/2022 21:45:21	Diamond Bar
7/20/2022 21:46:42	Rosemead
7/20/2022 21:46:48	Arcadia
7/20/2022 21:47:49	Santa Clarita
7/20/2022 21:48:51	Bassett
7/20/2022 21:49:54	Monrovia
7/20/2022 22:15:48	Temple City
7/20/2022 22:17:07	Monrovia
7/20/2022 22:18:16	Los Angeles
7/20/2022 22:19:36	Arcadia
7/20/2022 22:23:25	San Gabriel
7/20/2022 22:24:51	Monrovia
7/20/2022 22:26:06	Rosemead
7/20/2022 22:27:03	Arcadia
7/20/2022 22:28:05	Alhambra
7/20/2022 22:29:10	91007
7/21/2022 8:19:04	Rosemead
7/21/2022 8:19:56	91770

Count	1053
First Active	**Approximately, where is your home?**
7/21/2022 8:21:07	Arcadia
7/21/2022 8:21:46	Rosemead
7/21/2022 8:22:38	91770
7/21/2022 8:23:41	Rosemead
7/21/2022 8:24:34	Temple City
7/21/2022 8:25:46	Arcadia
7/21/2022 8:26:57	91732
7/21/2022 8:28:02	Temple City
7/21/2022 8:29:13	Pasadena
7/21/2022 8:30:31	san gabriel valley
7/21/2022 8:31:37	Arcadia
7/21/2022 8:32:56	altadena
7/21/2022 8:34:06	La Crescenta-Montrose
7/21/2022 8:37:33	Rosemead 91770
7/21/2022 8:38:43	altadena 91001
7/21/2022 8:40:45	Rosemead 91770
7/21/2022 8:42:42	Rosemead 91770
7/21/2022 8:44:22	Altadena 91001
7/21/2022 10:23:23	Rosemead 91770
7/21/2022 10:25:29	Rosemead 91770
7/21/2022 10:27:03	Rosemead
7/21/2022 10:28:28	Pasadena, CA 91104
7/21/2022 10:29:55	Los Angeles 90026
7/21/2022 10:31:41	El Monte
7/21/2022 10:33:13	Rosemead 91770
7/21/2022 10:35:37	Baldwin Park 91706
7/21/2022 10:37:53	Lincoln Heights 90031
7/21/2022 10:39:21	Boyle Heights 90023
7/21/2022 10:40:47	Montebello Area 90022
7/21/2022 10:42:01	Temple City 91775
7/21/2022 10:51:29	Temple city 91780
7/21/2022 10:53:08	Arcadia 91006
7/21/2022 10:55:10	Whittier 90606
7/21/2022 10:56:30	Koreatown 90006
7/21/2022 10:58:28	El Monte Norwood Cherrylee 91732
7/21/2022 11:17:32	El Monte 91733
7/21/2022 11:18:58	El Monte 91733
7/21/2022 11:26:10	Los angeles 90068
7/21/2022 11:31:47	El Monte 91731
7/21/2022 11:34:28	San Gabriel 91776
7/21/2022 11:36:08	Arcadia 91007
7/21/2022 11:36:48	San Dimas 91773
7/21/2022 11:38:02	Arcadia 91006
7/21/2022 11:40:59	Pico Rivera 90660
7/21/2022 11:45:14	Baldwin Park 91706
7/21/2022 11:47:49	Monrovia 91016
7/21/2022 11:49:20	Los Angeles 90042
7/21/2022 11:51:24	Pasadena 91107
7/21/2022 11:53:11	El Monte 91107
7/21/2022 11:55:15	El Monte 91732
7/21/2022 11:56:51	Temple City 91780
7/21/2022 11:59:53	La Puente 91744
7/21/2022 12:07:41	Whittier 90602
7/21/2022 12:10:03	Torrance 90505
7/21/2022 12:13:42	La Puente 91744
7/21/2022 12:15:13	El Monte 91732
7/21/2022 12:19:15	Alhambra 91803
7/21/2022 12:23:19	South Gate 90280
7/21/2022 14:41:29	Rowland Heights
7/21/2022 14:55:31	Rowland Heights
7/21/2022 14:59:51	Rowland Heights
7/21/2022 15:03:15	Rowland Heights
7/21/2022 15:06:03	Rowland Heights
7/21/2022 15:10:08	Rowland Heights

Count	1053
First Active	**Approximately, where is your home?**
7/21/2022 15:13:34	Rowland Heights
7/21/2022 15:16:46	Rowland Heights
7/21/2022 15:20:27	Rowland Heights
7/21/2022 15:22:16	Rowland Heights
7/21/2022 15:24:11	Rowland Heights
7/21/2022 15:26:34	Rowland Heights
7/21/2022 15:32:06	Rowland Heights
7/21/2022 15:33:36	Rowland Heights
7/21/2022 15:37:04	Rowland Heights
7/21/2022 15:38:51	Rowland Heights
7/21/2022 15:41:54	Rowland Heights
7/21/2022 15:43:57	Rowland Heights
7/21/2022 15:47:34	Hacienda Heights
7/21/2022 15:49:37	Rowland Heights
7/21/2022 15:52:23	Rowland Heights
7/21/2022 15:57:14	Walnut
7/21/2022 15:59:28	Whittier
7/21/2022 16:01:54	Rowland Heights
7/21/2022 16:04:08	Rowland Heights
7/21/2022 16:11:24	Rowland Heights
7/24/2022 22:02:54	Altadena
7/24/2022 22:16:19	Altadena Near Cobb Estate ANF
7/24/2022 22:24:32	Altadena
7/24/2022 22:31:59	Pasadena
7/24/2022 22:39:43	Altadena
7/24/2022 22:44:40	Montrose
7/25/2022 9:21:40	Rowland Heights
7/25/2022 9:25:24	Baldwin Park
7/25/2022 9:28:49	Did not specify
7/25/2022 9:29:47	South Pasadena
7/25/2022 9:30:50	Did not specify
7/25/2022 9:34:08	Hacienda Heights
7/25/2022 9:36:31	Hacienda Heights
7/25/2022 9:38:56	Did not specify
7/25/2022 9:42:32	Hacienda Heights
7/25/2022 9:44:41	Hacienda Heights
7/25/2022 9:47:14	Hacienda Heights
7/25/2022 9:51:45	S. El MOnte
7/25/2022 9:53:56	S. El MOnte
7/25/2022 9:56:18	Downey
7/25/2022 10:01:00	Hacienda Heights
7/25/2022 10:04:00	Hacienda Heights
7/25/2022 10:14:52	Lake Elsinore
7/25/2022 10:40:33	Lake Elsinore
7/25/2022 10:48:01	Baldwin Park
7/25/2022 10:57:13	Baldwin Park
7/25/2022 11:00:54	Arcadia
7/25/2022 11:16:24	San Bernardino County
7/25/2022 11:17:01	Montebello
7/25/2022 11:34:05	Monrovia, CA
7/25/2022 11:35:30	South Central LA
7/25/2022 11:37:57	Rancho Palos Verdes
7/25/2022 11:54:45	East Los Angeles
7/25/2022 12:02:24	West LA
7/25/2022 12:03:52	Whittier, CA
7/25/2022 12:11:15	La Puente
7/25/2022 12:15:19	Glendora
7/25/2022 12:15:49	Baldwin Park
7/25/2022 12:19:05	Baldwin Park
7/25/2022 12:26:48	Did not specify
7/25/2022 12:30:27	La Puente
7/25/2022 12:32:15	Did not specify
7/25/2022 12:34:48	Baldwin Park
7/25/2022 13:00:57	We are Plymouth School District

Count	1053
First Active	**Approximately, where is your home?**
7/25/2022 13:09:00	Culver City
7/25/2022 14:47:51	on California Terrace in Pasadena
7/25/2022 15:11:26	North Hollywood
7/25/2022 18:00:07	West covina
7/25/2022 20:36:07	Westwood
7/25/2022 20:42:51	West Los Angeles
7/25/2022 20:52:52	Pasadena
7/26/2022 7:45:42	Monterey Park
7/26/2022 8:04:16	Pasadena
7/26/2022 9:26:34	Pasadena, Ca, 91107
7/26/2022 10:03:45	Altadena north of Triangle park
7/26/2022 10:07:37	Pasadena
7/26/2022 10:23:21	Altadena
7/26/2022 11:34:54	Altadena
7/26/2022 11:52:49	North East Pasadena
7/26/2022 11:59:46	Altadena
7/26/2022 12:06:03	North Pasadena
7/26/2022 12:15:30	Lundy pasadena
7/26/2022 12:32:53	Altadena
7/26/2022 13:03:21	Altadena
7/26/2022 13:21:45	North Central Altadena
7/26/2022 13:29:42	Fontana, CA
7/26/2022 13:30:24	Altadena
7/26/2022 13:43:43	Monrovia, Arcadia
7/26/2022 13:50:20	Monrovia
7/26/2022 13:55:16	Torrance, CA
7/26/2022 13:58:45	Pasadena - Fox Ridge neighborhood
7/26/2022 14:06:05	297 W Palm St, Altadena
7/26/2022 14:06:58	Altadena, CA
7/26/2022 14:11:09	Atwater Village Los Angeles CA
7/26/2022 14:14:55	Pasadena
7/26/2022 14:38:30	Altadena
7/26/2022 14:43:51	Monrovia
7/26/2022 14:51:00	Altadena
7/26/2022 15:00:56	Chino hills/diamond bar
7/26/2022 15:28:34	Altadena
7/26/2022 15:44:48	Monrovia
7/26/2022 15:49:48	Alhambra
7/26/2022 16:21:40	La Canada CA
7/26/2022 16:23:40	Altadena
7/26/2022 16:29:12	Arcadia, West Covina
7/26/2022 16:33:07	Altadena
7/26/2022 16:35:03	Downtown LA
7/26/2022 16:40:16	Ontario, CA
7/26/2022 16:52:41	Northwest Pasadena
7/26/2022 16:59:57	Downtown Los Angeles
7/26/2022 17:04:19	Altadena - below Altadena Drive
7/26/2022 17:04:47	Altadena
7/26/2022 17:08:15	Altadena
7/26/2022 17:10:38	Bassett
7/26/2022 17:13:49	Altadena, CA
7/26/2022 17:22:04	Just Southeast of the Rose Bowl
7/26/2022 17:32:00	91001
7/26/2022 17:33:30	Altadena
7/26/2022 18:11:14	Altadena, CA
7/26/2022 18:26:23	Altadena
7/26/2022 18:37:14	North Pasadena
7/26/2022 18:59:08	North Pasadena
7/26/2022 19:19:02	Altadena
7/26/2022 19:24:12	Northern Altadena/zorthian ranch
7/26/2022 19:53:33	Pasadena, near Allen and the 210
7/26/2022 20:00:45	Altadena ca
7/26/2022 20:03:20	91001
7/26/2022 20:32:16	Altadena
7/26/2022 21:18:33	Pasadena
7/26/2022 21:33:12	Altadena
7/26/2022 21:48:58	Pasadena

Count	1053
First Active	**Approximately, where is your home?**
7/26/2022 22:03:37	North East Pasadena
7/26/2022 22:18:43	Pasadena
7/26/2022 22:42:26	Altadena
7/27/2022 1:16:41	La Cañada
7/27/2022 6:19:04	Downtown Pasadena
7/27/2022 6:57:04	Glen Ave., Pasadena
7/27/2022 7:39:12	North Pasadena
7/27/2022 8:01:48	North East Altadena
7/27/2022 8:26:36	Rubio Highlands Altadena
7/27/2022 8:31:58	Altadena
7/27/2022 10:26:27	La Cañada, CA
7/27/2022 11:05:14	Eaton Wash
7/27/2022 11:43:30	east side of Altadena
7/27/2022 12:23:59	In city
7/27/2022 12:47:25	Altadena
7/27/2022 13:05:06	Mentor Avenue and Washington Blvd
7/27/2022 13:30:02	La Crescenta
7/27/2022 14:08:31	Highland Park
7/27/2022 15:21:37	Echo Park
7/27/2022 18:46:36	Pasadena
7/27/2022 21:26:36	La Crescenta
7/27/2022 21:42:24	Altadena
7/27/2022 22:05:04	North Pasadena
7/28/2022 16:01:44	Altadena
7/28/2022 18:38:13	91792
7/28/2022 19:30:53	91789
7/28/2022 19:33:40	91007
7/28/2022 19:36:04	91748
7/28/2022 19:40:26	91747
7/28/2022 19:45:37	91748
7/28/2022 19:48:39	91744
7/28/2022 19:50:40	91792
7/29/2022 9:25:48	Did not specify
7/29/2022 9:30:17	San Gabriel
7/29/2022 9:34:10	San Gabriel
7/29/2022 9:47:37	Alhambra
7/29/2022 9:53:41	Rosemead
7/29/2022 10:00:35	Alhambra
7/29/2022 10:05:23	Altadena
7/29/2022 10:08:14	Monterey Park
7/29/2022 10:12:17	Hacienda Heights
7/29/2022 10:16:43	Hacienda Heights
7/29/2022 10:22:36	Hacienda Heights
7/29/2022 10:28:26	Arcadia
7/29/2022 10:34:40	Alhambra
7/29/2022 10:40:49	Claremont
7/29/2022 10:53:40	Azusa
7/29/2022 10:58:47	Azusa
7/29/2022 11:04:20	San Gabriel
7/29/2022 11:10:11	Did not specify
7/29/2022 11:15:57	Highland Park
7/29/2022 11:26:57	Alhambra
7/29/2022 11:33:00	Phillips Ranch
7/29/2022 11:36:26	Whittier
7/31/2022 19:49:23	La Crescenta
8/1/2022 8:13:17	LaCanada/LaCrescenta
8/1/2022 13:21:06	La Crescenta
8/1/2022 18:47:04	4802 glenwood ave la crescenta 91214

	D	K	P	Q	R	S	T	U	V	W	X	Y	Z	AA	AB	AC	AD	AE	AF
1			What would you use this area for?										If you selected other, how else would you use this area?						
2	Totals	1126	918	348	131	169	194	41	111	48	219	219	126	168	29	6	19	9	3
3	First Active	What areas of the SGV Greenway would you likely use and how?	Being active: walking, hiking, or biking	Enjoying the outdoors and nature	Playing	Relaxing	Travelling from one area to another	Personal Motorized Travel: e-bike, scooter, etc. (not currently allowed)	Picnicking/ dining	Equestrian activities	Other (please specify below)	If you selected other, how else would you use this area?	Being active: walking, hiking, or biking/ Exercise	Enjoying the outdoors and nature/ Play / Recreation	Travelling from one area to another5	Education	Shopping	Dogs	Other (please specify below)6
4	2021-10-27 18:54:56	34.107609,-118.015952	TRUE	FALSE	FALSE	FALSE	FALSE	FALSE	FALSE	FALSE	FALSE								
5	2021-10-27 23:29:53	34.12203,-118.097399	FALSE	FALSE	FALSE	FALSE	FALSE	FALSE	FALSE	FALSE	FALSE								
6	2021-10-28 00:47:12	34.132998,-117.879612	FALSE	FALSE	FALSE	FALSE	TRUE	FALSE	FALSE	FALSE	FALSE								
7	2021-10-28 03:17:53	34.072706,-117.759845	TRUE	FALSE	FALSE	FALSE	FALSE	FALSE	FALSE	FALSE	FALSE								
8	2021-10-28 03:17:53	34.096469,-117.756109	TRUE	FALSE	FALSE	FALSE	FALSE	FALSE	FALSE	FALSE	FALSE								
9	2021-10-28 03:17:53	34.136431,-117.713967	TRUE	FALSE	FALSE	FALSE	FALSE	FALSE	FALSE	FALSE	FALSE								
10	2021-10-28 23:40:19	34.037989,-118.024562	TRUE	FALSE	FALSE	FALSE	FALSE	FALSE	FALSE	FALSE	FALSE								
11	2021-10-28 23:40:19	34.019657,-118.084251	FALSE	FALSE	FALSE	FALSE	FALSE	TRUE	FALSE	FALSE	FALSE								
12	2021-10-28 23:40:19	34.153711,-117.837419	TRUE	FALSE	FALSE	FALSE	FALSE	FALSE	FALSE	FALSE	FALSE								
13	2021-10-28 23:40:19	34.090054,-117.826886	TRUE	FALSE	FALSE	FALSE	FALSE	FALSE	FALSE	FALSE	FALSE								
14	2021-10-28 23:40:19	34.130172,-117.717338	FALSE	FALSE	FALSE	FALSE	FALSE	TRUE	FALSE	FALSE	FALSE								
15	2021-10-28 23:40:19	34.174047,-118.094784	TRUE	FALSE	FALSE	FALSE	FALSE	FALSE	FALSE	FALSE	FALSE								
16	2021-10-28 23:40:19	34.030715,-117.91677	TRUE	FALSE	FALSE	FALSE	FALSE	FALSE	FALSE	FALSE	FALSE								
17	2021-10-28 23:40:19	34.182471,-118.019646	TRUE	FALSE	FALSE	FALSE	FALSE	FALSE	FALSE	FALSE	FALSE								
18	2021-10-28 23:40:19	34.153129,-118.056864	TRUE	FALSE	FALSE	FALSE	FALSE	FALSE	FALSE	FALSE	FALSE								
19	2021-10-28 23:40:19	34.125231,-118.098646	TRUE	FALSE	FALSE	FALSE	FALSE	FALSE	FALSE	FALSE	FALSE								
20	2021-10-28 23:40:19	34.106918,-118.132704	TRUE	FALSE	FALSE	FALSE	FALSE	FALSE	FALSE	FALSE	FALSE								
21	2021-10-28 23:40:19	34.114767,-117.976459	TRUE	FALSE	FALSE	FALSE	FALSE	FALSE	FALSE	FALSE	FALSE								
22	2021-10-29 17:58:36	34.136478,-117.989184	TRUE	FALSE	FALSE	FALSE	FALSE	FALSE	FALSE	FALSE	FALSE								
23	2021-10-29 19:51:33	34.151931,-117.985501	TRUE	FALSE	FALSE	FALSE	FALSE	FALSE	FALSE	FALSE	FALSE								
24	2021-10-29 19:51:33	34.151422,-118.027722	TRUE	FALSE	FALSE	FALSE	FALSE	FALSE	FALSE	FALSE	FALSE								
25	2021-10-30 14:28:56	34.173872,-118.095438	TRUE	FALSE	FALSE	FALSE	FALSE	FALSE	FALSE	FALSE	FALSE								
26	2021-10-30 14:28:56	34.156256,-118.058678	TRUE	FALSE	FALSE	FALSE	FALSE	FALSE	FALSE	FALSE	FALSE								
27	2021-10-30 14:28:56	34.182905,-118.019189	TRUE	FALSE	FALSE	FALSE	FALSE	FALSE	FALSE	FALSE	FALSE								
28	2021-10-30 14:28:56	34.168001,-117.992621	TRUE	FALSE	FALSE	FALSE	FALSE	FALSE	FALSE	FALSE	FALSE								
29	2021-10-30 14:28:56	34.128091,-118.100351	TRUE	FALSE	FALSE	FALSE	FALSE	FALSE	FALSE	FALSE	FALSE								
30	2021-10-30 15:22:09	34.163985,-118.088615	FALSE	FALSE	FALSE	FALSE	FALSE	TRUE	FALSE	FALSE	FALSE								
31	2021-10-30 15:22:09	34.103023,-118.128952	FALSE	FALSE	FALSE	FALSE	TRUE	FALSE	FALSE	FALSE	TRUE	Connecting west into DTLA							
32	2021-10-31 21:35:05	34.124162,-117.806335	FALSE	TRUE	FALSE	FALSE	FALSE	FALSE	FALSE	FALSE	FALSE								
33	2021-11-01 14:52:20	34.140099,-117.707484	FALSE	TRUE	FALSE	FALSE	FALSE	FALSE	FALSE	FALSE	FALSE								
34	2021-11-01 17:25:22	34.107791,-118.137152	TRUE	FALSE	FALSE	FALSE	FALSE	FALSE	FALSE	FALSE	FALSE								
35	2021-11-01 17:25:22	34.169635,-118.097102	TRUE	FALSE	FALSE	FALSE	FALSE	FALSE	FALSE	FALSE	FALSE								
36	2021-11-01 17:25:22	34.154549,-118.060041	TRUE	FALSE	FALSE	FALSE	FALSE	FALSE	FALSE	FALSE	TRUE	I would like to see bikeways on all the washes			x				
37	2021-11-01 17:25:22	34.178451,-118.101509	TRUE	FALSE	FALSE	FALSE	FALSE	FALSE	FALSE	FALSE	FALSE								
38	2021-11-01 18:34:36	34.118502,-118.034102	FALSE	TRUE	FALSE	FALSE	FALSE	FALSE	FALSE	FALSE	FALSE								
39	2021-11-02 03:12:38	34.03061,-117.998799	TRUE	FALSE	FALSE	FALSE	FALSE	FALSE	FALSE	FALSE	FALSE								
40	2021-11-02 03:17:41	34.033275,-118.016881	TRUE	FALSE	FALSE	FALSE	FALSE	FALSE	FALSE	FALSE	FALSE								
41	2021-11-02 22:43:57	34.045899,-118.073716	TRUE	FALSE	FALSE	FALSE	FALSE	FALSE	FALSE	FALSE	FALSE								
42	2021-11-03 07:38:20	34.017789,-117.961514	TRUE	FALSE	FALSE	FALSE	FALSE	FALSE	FALSE	FALSE	FALSE								
43	2021-11-03 17:58:06	34.158391,-118.087734	TRUE	FALSE	FALSE	FALSE	FALSE	FALSE	FALSE	FALSE	FALSE								
44	2021-11-03 17:58:06	34.156656,-118.058653	TRUE	FALSE	FALSE	FALSE	FALSE	FALSE	FALSE	FALSE	FALSE								
45	2021-11-03 17:58:06	34.108251,-118.132817	TRUE	FALSE	FALSE	FALSE	FALSE	FALSE	FALSE	FALSE	FALSE								
46	2021-11-03 17:58:06	34.128563,-118.100457	TRUE	FALSE	FALSE	FALSE	FALSE	FALSE	FALSE	FALSE	FALSE								
47	2021-11-03 17:58:06	34.100687,-118.091049	TRUE	FALSE	FALSE	FALSE	FALSE	FALSE	FALSE	FALSE	FALSE								
48	2021-11-03 17:58:06	34.02158,-118.058883	FALSE	FALSE	FALSE	TRUE	FALSE	FALSE	FALSE	FALSE	FALSE								
49	2021-11-03 17:58:06	34.032905,-118.039977	FALSE	TRUE	FALSE	FALSE	FALSE	FALSE	FALSE	FALSE	FALSE								
50	2021-11-03 17:58:06	34.035452,-118.033637	FALSE	FALSE	TRUE	FALSE	FALSE	FALSE	FALSE	FALSE	FALSE								
51	2021-11-03 17:58:06	34.038718,-118.027456	FALSE	FALSE	FALSE	FALSE	FALSE	FALSE	TRUE	FALSE	FALSE								
52	2021-11-03 17:58:06	34.03435,-118.036356	FALSE	TRUE	FALSE	FALSE	FALSE	FALSE	FALSE	FALSE	FALSE								
53	2021-11-03 17:58:06	34.102169,-118.015465	FALSE	TRUE	FALSE	FALSE	FALSE	FALSE	FALSE	FALSE	FALSE								
54	2021-11-03 17:58:06	34.100124,-118.018021	FALSE	FALSE	TRUE	FALSE	FALSE	FALSE	FALSE	FALSE	FALSE								
55	2021-11-03 17:58:06	34.100774,-118.014303	FALSE	FALSE	FALSE	FALSE	FALSE	FALSE	TRUE	FALSE	FALSE								
56	2021-11-03 17:58:06	34.154331,-118.088248	FALSE	FALSE	FALSE	FALSE	TRUE	FALSE	FALSE	FALSE	FALSE								
57	2021-11-03 17:58:06	34.114947,-117.976321	FALSE	FALSE	FALSE	FALSE	TRUE	FALSE	FALSE	FALSE	FALSE								
58	2021-11-03 17:58:06	34.149628,-118.028001	TRUE	FALSE	FALSE	FALSE	FALSE	FALSE	FALSE	FALSE	FALSE								
59	2021-11-03 17:58:06	34.146418,-117.984909	TRUE	FALSE	FALSE	FALSE	FALSE	FALSE	FALSE	FALSE	FALSE								
60	2021-11-03 17:58:06	34.141022,-118.085617	FALSE	TRUE	FALSE	FALSE	FALSE	FALSE	FALSE	FALSE	FALSE								
61	2021-11-03 17:58:06	34.124698,-118.081792	FALSE	FALSE	FALSE	TRUE	FALSE	FALSE	FALSE	FALSE	FALSE								
62	2021-11-03 17:58:06	34.065407,-117.941794	TRUE	FALSE	FALSE	FALSE	FALSE	FALSE	FALSE	FALSE	FALSE								
63	2021-11-03 17:58:06	34.027209,-117.839703	TRUE	FALSE	FALSE	FALSE	FALSE	FALSE	FALSE	FALSE	FALSE								
64	2021-11-03 17:58:06	34.061833,-117.984728	FALSE	FALSE	FALSE	FALSE	TRUE	FALSE	FALSE	FALSE	FALSE								
65	2021-11-03 17:58:06	34.105373,-117.767143	FALSE	FALSE	FALSE	FALSE	TRUE	FALSE	FALSE	FALSE	FALSE								
66	2021-11-03 17:58:06	34.10325,-117.878231	TRUE	FALSE	FALSE	FALSE	FALSE	FALSE	FALSE	FALSE	FALSE								
67	2021-11-03 19:16:17	34.109593,-117.851778	FALSE	FALSE	FALSE	FALSE	FALSE	TRUE	FALSE	FALSE	FALSE								
68	2021-11-03 19:58:01	34.102048,-117.891667	FALSE	FALSE	FALSE	FALSE	FALSE	FALSE	FALSE	FALSE	FALSE								
69	2021-11-03 20:31:51	34.090726,-117.808253	TRUE	FALSE	FALSE	FALSE	FALSE	FALSE	FALSE	FALSE	FALSE								
70	2021-11-03 20:31:51	34.092136,-117.831992	TRUE	FALSE	FALSE	FALSE	FALSE	FALSE	FALSE	FALSE	FALSE								
71	2021-11-03 20:31:51	34.120668,-117.82556	TRUE	FALSE	FALSE	FALSE	FALSE	FALSE	FALSE	FALSE	FALSE								
72	2021-11-03 21:17:48	34.045607,-118.07418	FALSE	TRUE	FALSE	FALSE	FALSE	FALSE	FALSE	FALSE	FALSE								
73	2021-11-03 21:17:48	34.101922,-118.015567	FALSE	TRUE	FALSE	FALSE	FALSE	FALSE	FALSE	FALSE	FALSE								
74	2021-11-03 21:17:48	34.142462,-118.054203	FALSE	TRUE	FALSE	FALSE	FALSE	FALSE	FALSE	FALSE	FALSE								
75	2021-11-03 21:17:48	34.089666,-118.110912	FALSE	TRUE	FALSE	FALSE	FALSE	FALSE	FALSE	FALSE	FALSE								
76	2021-11-04 02:26:27	34.10868,-117.965366	FALSE	FALSE	FALSE	FALSE	FALSE	FALSE	TRUE	FALSE	FALSE								

	D	K	P	Q	R	S	T	U	V	W	X	Y	Z	AA	AB	AC	AD	AE	AF
1			What would you use this area for?										If you selected other, how else would you use this area?						
2	Totals	1126	918	348	131	169	194	41	111	48	219	219	126	168	29	6	19	9	3
3	First Active	What areas of the SGV Greenway would you likely use and how?	Being active: walking, hiking, or biking	Enjoying the outdoors and nature	Playing	Relaxing	Travelling from one area to another	Personal Motorized Travel: e-bike, scooter, etc. (not currently allowed)	Picnicking/ dining	Equestrian activities	Other (please specify below)	If you selected other, how else would you use this area?	Being active: walking, hiking, or biking/ Exercise	Enjoying the outdoors and nature/ Play / Recreation	Travelling from one area to another5	Education	Shopping	Dogs	Other (please specify below)6
77	2021-11-04 02:58:41	34.0662,-117.917794	FALSE	FALSE	FALSE	FALSE	FALSE	FALSE	FALSE	FALSE	TRUE	The trail next to my house will be inhabitated		x					
78	2021-11-04 03:35:43	34.093604,-117.943011	TRUE	FALSE	FALSE	FALSE	FALSE	FALSE	FALSE	FALSE	FALSE								
79	2021-11-04 23:06:46	34.128621,-118.100476	TRUE	FALSE	FALSE	FALSE	FALSE	FALSE	FALSE	FALSE	FALSE								
80	2021-11-04 23:06:46	34.103395,-118.092886	FALSE	FALSE	FALSE	FALSE	TRUE	FALSE	FALSE	FALSE	FALSE								
81	2021-11-04 23:06:46	34.095059,-118.087664	FALSE	FALSE	FALSE	FALSE	FALSE	TRUE	FALSE	FALSE	FALSE								
82	2021-11-04 23:06:46	34.100186,-118.090894	FALSE	FALSE	FALSE	FALSE	FALSE	FALSE	TRUE	FALSE	FALSE								
83	2021-11-04 23:07:23	34.16807,-118.092147	TRUE	FALSE	FALSE	FALSE	FALSE	FALSE	FALSE	FALSE	FALSE								
84	2021-11-04 23:14:29	34.173515,-118.094497	FALSE	TRUE	FALSE	FALSE	FALSE	FALSE	FALSE	FALSE	FALSE								
85	2021-11-04 23:14:29	34.185453,-118.020089	FALSE	TRUE	FALSE	FALSE	FALSE	FALSE	FALSE	FALSE	FALSE								
86	2021-11-04 23:14:29	34.157844,-117.837902	FALSE	FALSE	FALSE	FALSE	FALSE	FALSE	TRUE	FALSE	FALSE								
87	2021-11-04 23:14:29	34.148972,-117.846552	TRUE	FALSE	FALSE	FALSE	FALSE	FALSE	FALSE	FALSE	FALSE								
88	2021-11-04 23:14:29	34.154141,-117.837306	TRUE	FALSE	FALSE	FALSE	FALSE	FALSE	FALSE	FALSE	FALSE								
89	2021-11-04 23:15:17	34.127832,-118.10076	TRUE	FALSE	FALSE	FALSE	FALSE	FALSE	FALSE	FALSE	FALSE								
90	2021-11-04 23:25:17	34.106286,-118.130624	TRUE	FALSE	FALSE	FALSE	FALSE	FALSE	FALSE	FALSE	FALSE								
91	2021-11-04 23:25:17	34.126476,-118.099885	TRUE	FALSE	FALSE	FALSE	FALSE	FALSE	FALSE	FALSE	FALSE								
92	2021-11-04 23:25:17	34.172728,-118.093788	TRUE	FALSE	FALSE	FALSE	FALSE	FALSE	FALSE	FALSE	FALSE								
93	2021-11-05 00:28:08	34.092085,-118.115582	TRUE	FALSE	FALSE	FALSE	FALSE	FALSE	FALSE	FALSE	FALSE								
94	2021-11-05 01:08:14	34.080288,-117.957604	TRUE	FALSE	FALSE	FALSE	FALSE	FALSE	FALSE	FALSE	FALSE								
95	2021-11-05 03:30:48	34.139631,-118.08135	TRUE	FALSE	FALSE	FALSE	FALSE	FALSE	FALSE	FALSE	FALSE								
96	2021-11-05 08:01:41	34.04203,-118.104991	FALSE	FALSE	FALSE	FALSE	FALSE	TRUE	FALSE	FALSE	FALSE								
97	2021-11-05 22:15:26	34.12508,-117.798713	TRUE	FALSE	FALSE	FALSE	FALSE	FALSE	FALSE	FALSE	FALSE								
98	2021-11-06 03:19:56	34.118029,-117.792185	FALSE	FALSE	FALSE	FALSE	TRUE	FALSE	FALSE	FALSE	FALSE								
99	2021-11-06 03:19:56	34.124658,-117.80104	FALSE	FALSE	FALSE	FALSE	TRUE	FALSE	FALSE	FALSE	FALSE								
100	2021-11-06 03:19:56	34.122779,-117.811903	FALSE	FALSE	FALSE	FALSE	FALSE	FALSE	FALSE	FALSE	TRUE	Commute to work car free			x				
101	2021-11-06 04:06:24	34.089907,-117.992329	FALSE	FALSE	FALSE	FALSE	TRUE	FALSE	FALSE	FALSE	FALSE								
102	2021-11-06 04:06:24	34.140192,-118.14154	TRUE	FALSE	FALSE	FALSE	FALSE	FALSE	FALSE	FALSE	FALSE								
103	2021-11-06 04:28:52	34.114597,-117.700144	TRUE	FALSE	FALSE	FALSE	FALSE	FALSE	FALSE	FALSE	FALSE								
104	2021-11-06 04:28:52	34.099254,-117.772174	TRUE	FALSE	FALSE	FALSE	FALSE	FALSE	FALSE	FALSE	FALSE								
105	2021-11-06 04:28:52	34.074253,-117.758426	FALSE	FALSE	FALSE	FALSE	FALSE	FALSE	FALSE	FALSE	TRUE	Commuting		x	x				
106	2021-11-06 06:38:41	34.095818,-117.789575	FALSE	FALSE	FALSE	TRUE	FALSE	FALSE	FALSE	FALSE	FALSE								
107	2021-11-06 07:40:44	34.141766,-117.707661	TRUE	FALSE	FALSE	FALSE	FALSE	FALSE	FALSE	FALSE	FALSE								
108	2021-11-06 07:40:44	34.111867,-117.758083	FALSE	FALSE	FALSE	FALSE	TRUE	FALSE	FALSE	FALSE	FALSE								
109	2021-11-06 07:40:44	34.090441,-117.808111	TRUE	FALSE	FALSE	FALSE	FALSE	FALSE	FALSE	FALSE	FALSE								
110	2021-11-06 07:58:45	34.095032,-117.789545	TRUE	FALSE	FALSE	FALSE	FALSE	FALSE	FALSE	FALSE	FALSE								
111	2021-11-06 15:04:07	34.107905,-117.863275	TRUE	FALSE	FALSE	FALSE	FALSE	FALSE	FALSE	FALSE	FALSE								
112	2021-11-06 17:50:03	34.010597,-117.936173	FALSE	TRUE	FALSE	FALSE	FALSE	FALSE	FALSE	FALSE	FALSE								
113	2021-11-07 17:57:24	34.095735,-117.757529	TRUE	FALSE	FALSE	FALSE	FALSE	FALSE	FALSE	FALSE	FALSE								
114	2021-11-08 03:18:40	34.099963,-117.774686	FALSE	FALSE	FALSE	FALSE	TRUE	FALSE	FALSE	FALSE	FALSE								
115	2021-11-08 03:18:40	34.096236,-117.755902	FALSE	FALSE	FALSE	FALSE	TRUE	FALSE	FALSE	FALSE	FALSE								
116	2021-11-08 03:18:40	34.109828,-117.791427	TRUE	FALSE	FALSE	FALSE	FALSE	FALSE	FALSE	FALSE	FALSE								
117	2021-11-08 03:18:40	34.121539,-117.816641	TRUE	FALSE	FALSE	FALSE	FALSE	FALSE	FALSE	FALSE	FALSE								
118	2021-11-09 01:42:21	34.068435,-117.905624	FALSE	FALSE	FALSE	FALSE	FALSE	TRUE	FALSE	FALSE	FALSE								
119	2021-11-09 01:42:21	34.10408,-117.950755	FALSE	FALSE	FALSE	FALSE	FALSE	FALSE	FALSE	FALSE	FALSE								
120	2021-11-09 01:42:21	34.099625,-117.979148	FALSE	FALSE	FALSE	FALSE	FALSE	TRUE	FALSE	FALSE	FALSE								
121	2021-11-10 02:18:38	34.142637,-118.052519	FALSE	FALSE	FALSE	FALSE	FALSE	TRUE	FALSE	FALSE	FALSE								
122	2021-11-10 02:49:17	34.130776,-118.098277	TRUE	FALSE	FALSE	FALSE	FALSE	FALSE	FALSE	FALSE	TRUE	Probably would be the best access point from		x	x				
123	2021-11-10 02:49:17	34.102271,-118.01493	FALSE	TRUE	FALSE	FALSE	FALSE	FALSE	FALSE	FALSE	FALSE								
124	2021-11-11 00:54:17	34.173562,-118.095736	TRUE	FALSE	FALSE	FALSE	FALSE	FALSE	FALSE	FALSE	FALSE								
125	2021-11-11 00:54:17	34.169927,-118.094041	FALSE	FALSE	FALSE	FALSE	FALSE	FALSE	FALSE	FALSE	FALSE								
126	2021-11-16 00:16:21	34.099298,-118.12051	TRUE	FALSE	FALSE	FALSE	FALSE	FALSE	FALSE	FALSE	FALSE								
127	2021-11-17 22:33:17	34.068734,-118.00225	TRUE	FALSE	FALSE	FALSE	FALSE	FALSE	FALSE	FALSE	FALSE								
128	2021-11-17 22:33:17	34.024061,-117.979328	FALSE	FALSE	FALSE	FALSE	TRUE	FALSE	FALSE	FALSE	FALSE								
129	2021-11-17 22:58:02	34.105907,-118.07711	FALSE	FALSE	FALSE	FALSE	FALSE	FALSE	FALSE	FALSE	FALSE								
130	2021-11-18 20:52:30	34.149583,-117.951609	FALSE	FALSE	FALSE	FALSE	FALSE	FALSE	FALSE	FALSE	FALSE								
131	2021-11-18 21:50:58	34.065726,-117.916032	TRUE	FALSE	FALSE	FALSE	FALSE	FALSE	FALSE	FALSE	FALSE								
132	2021-11-18 21:50:58	34.067662,-117.936246	TRUE	FALSE	FALSE	FALSE	FALSE	FALSE	FALSE	FALSE	FALSE								
133	2021-11-18 21:50:58	34.102644,-117.980046	TRUE	FALSE	FALSE	FALSE	FALSE	FALSE	FALSE	FALSE	FALSE								
134	2021-11-18 21:50:58	34.071942,-118.048794	TRUE	FALSE	FALSE	FALSE	FALSE	FALSE	FALSE	FALSE	FALSE								
135	2021-11-18 21:50:58	34.021073,-118.067629	TRUE	FALSE	FALSE	FALSE	FALSE	FALSE	FALSE	FALSE	FALSE								
136	2021-11-18 21:50:58	34.029777,-117.998033	TRUE	FALSE	FALSE	FALSE	FALSE	FALSE	FALSE	FALSE	FALSE								
137	2021-11-19 03:13:25	34.030524,-118.065949	FALSE	TRUE	FALSE	FALSE	FALSE	FALSE	FALSE	FALSE	FALSE								
138	2021-11-19 03:13:25	34.100098,-118.014043	FALSE	TRUE	FALSE	FALSE	FALSE	FALSE	FALSE	FALSE	FALSE								
139	2021-11-19 03:13:25	34.113036,-117.968304	FALSE	TRUE	FALSE	FALSE	FALSE	FALSE	FALSE	FALSE	FALSE								
140	2021-11-19 03:13:25	34.018126,-118.039238	FALSE	FALSE	FALSE	FALSE	FALSE	FALSE	FALSE	FALSE	TRUE	Visit family graves			x				
141	2021-11-19 03:13:25	34.113201,-118.002974	FALSE	FALSE	FALSE	FALSE	TRUE	FALSE	FALSE	FALSE	FALSE								
142	2021-11-19 03:13:25	34.088748,-118.065562	FALSE	FALSE	FALSE	FALSE	TRUE	FALSE	FALSE	FALSE	FALSE								
143	2021-11-19 03:13:25	34.0762,-118.042621	FALSE	FALSE	FALSE	FALSE	TRUE	FALSE	FALSE	FALSE	FALSE								
144	2021-11-19 03:13:25	34.1333,-118.037189	FALSE	FALSE	FALSE	FALSE	FALSE	FALSE	TRUE	FALSE	FALSE								
145	2021-11-19 03:13:25	34.124642,-118.108741	FALSE	TRUE	FALSE	FALSE	FALSE	FALSE	FALSE	FALSE	FALSE								
146	2021-11-19 03:13:27	34.008946,-117.939523	TRUE	FALSE	FALSE	FALSE	FALSE	FALSE	FALSE	FALSE	FALSE								
147	2021-11-26 07:12:56	34.09311,-118.067763	FALSE	FALSE	FALSE	FALSE	TRUE	FALSE	FALSE	FALSE	FALSE								
148	2021-11-30 21:21:08	34.100434,-118.125633	TRUE	FALSE	FALSE	FALSE	FALSE	FALSE	FALSE	FALSE	FALSE								
149	2021-11-30 21:42:15	34.128189,-117.845058	TRUE	FALSE	FALSE	FALSE	FALSE	FALSE	FALSE	FALSE	FALSE								

	D	K	P	Q	R	S	T	U	V	W	X	Y	Z	AA	AB	AC	AD	AE	AF
1			What would you use this area for?										If you selected other, how else would you use this area?						
2	Totals	1126	918	348	131	169	194	41	111	48	219	219	126	168	29	6	19	9	3
3	First Active	What areas of the SGV Greenway would you likely use and how?	Being active: walking, hiking, or biking	Enjoying the outdoors and nature	Playing	Relaxing	Travelling from one area to another	Personal Motorized Travel: e-bike, scooter, etc. (not currently allowed)	Picnicking/ dining	Equestrian activities	Other (please specify below)	If you selected other, how else would you use this area?	Being active: walking, hiking, or biking/ Exercise	Enjoying the outdoors and nature/ Play / Recreation	Travelling from one area to another5	Education	Shopping	Dogs	Other (please specify below)6
150	2021-11-30 21:42:15	34.12188,-117.863887	TRUE	FALSE	FALSE	FALSE	FALSE	FALSE	FALSE	FALSE	FALSE								
151	2021-11-30 21:42:15	34.114086,-117.846552	TRUE	FALSE	FALSE	FALSE	FALSE	FALSE	FALSE	FALSE	FALSE								
152	2021-11-30 21:42:15	34.111982,-117.85507	TRUE	FALSE	FALSE	FALSE	FALSE	FALSE	FALSE	FALSE	FALSE								
153	2021-11-30 21:42:15	34.107528,-117.863887	TRUE	FALSE	FALSE	FALSE	FALSE	FALSE	FALSE	FALSE	FALSE								
154	2021-11-30 21:42:15	34.106414,-117.872554	TRUE	FALSE	FALSE	FALSE	FALSE	FALSE	FALSE	FALSE	FALSE								
155	2021-11-30 21:42:15	34.117426,-117.872704	TRUE	FALSE	FALSE	FALSE	FALSE	FALSE	FALSE	FALSE	FALSE								
156	2021-11-30 21:42:15	34.115941,-117.881371	TRUE	FALSE	FALSE	FALSE	FALSE	FALSE	FALSE	FALSE	FALSE								
157	2021-11-30 22:28:36	34.108744,-118.013509	TRUE	FALSE	FALSE	FALSE	FALSE	FALSE	FALSE	FALSE	FALSE								
158	2021-11-30 23:57:47	34.103911,-117.913189	FALSE	FALSE	FALSE	FALSE	FALSE	FALSE	FALSE	FALSE	FALSE								
159	2021-12-01 00:55:50	34.169319,-118.09307	TRUE	FALSE	FALSE	FALSE	FALSE	FALSE	FALSE	FALSE	FALSE								
160	2021-12-01 00:55:50	34.106222,-118.131187	TRUE	FALSE	FALSE	FALSE	FALSE	FALSE	FALSE	FALSE	FALSE								
161	2021-12-01 00:55:50	34.15647,-118.059189	TRUE	FALSE	FALSE	FALSE	FALSE	FALSE	FALSE	FALSE	FALSE								
162	2021-12-01 03:58:34	34.12004,-117.864378	TRUE	FALSE	FALSE	FALSE	FALSE	FALSE	FALSE	FALSE	FALSE								
163	2021-12-01 06:25:12	34.189156,-118.018471	TRUE	FALSE	FALSE	FALSE	FALSE	FALSE	FALSE	FALSE	FALSE								
164	2021-12-01 07:43:39	34.019046,-118.082492	FALSE	FALSE	FALSE	FALSE	TRUE	FALSE	FALSE	FALSE	FALSE								
165	2021-12-01 15:36:34	34.184406,-118.016929	TRUE	FALSE	FALSE	FALSE	FALSE	FALSE	FALSE	FALSE	FALSE								
166	2021-12-01 16:25:41	34.105713,-117.929295	FALSE	FALSE	FALSE	FALSE	FALSE	FALSE	FALSE	FALSE	FALSE								
167	2021-12-01 16:28:48	34.101151,-118.128981	TRUE	FALSE	FALSE	FALSE	FALSE	FALSE	FALSE	FALSE	FALSE								
168	2021-12-01 18:01:33	34.105583,-118.129352	TRUE	FALSE	FALSE	FALSE	FALSE	FALSE	FALSE	FALSE	FALSE								
169	2021-12-01 18:01:33	34.122657,-118.100958	TRUE	FALSE	FALSE	FALSE	FALSE	FALSE	FALSE	FALSE	FALSE								
170	2021-12-01 23:22:28	34.156165,-117.837749	TRUE	FALSE	FALSE	FALSE	FALSE	FALSE	FALSE	FALSE	FALSE								
171	2021-12-01 23:22:28	34.136727,-117.867502	TRUE	FALSE	FALSE	FALSE	FALSE	FALSE	FALSE	FALSE	FALSE								
172	2021-12-01 23:22:28	34.096254,-117.813816	FALSE	TRUE	FALSE	FALSE	FALSE	FALSE	FALSE	FALSE	FALSE								
173	2021-12-01 23:22:28	34.101023,-117.92308	FALSE	FALSE	FALSE	FALSE	TRUE	FALSE	FALSE	FALSE	FALSE								
174	2021-12-01 23:22:28	34.069488,-117.970588	FALSE	FALSE	FALSE	FALSE	TRUE	FALSE	FALSE	FALSE	FALSE								
175	2021-12-01 23:22:28	34.140005,-117.708319	FALSE	TRUE	FALSE	FALSE	FALSE	FALSE	FALSE	FALSE	FALSE								
176	2021-12-01 23:57:19	34.115958,-117.874242	FALSE	FALSE	FALSE	FALSE	TRUE	FALSE	FALSE	FALSE	FALSE								
177	2021-12-01 23:57:19	34.136988,-117.865873	TRUE	FALSE	FALSE	FALSE	FALSE	FALSE	FALSE	FALSE	FALSE								
178	2021-12-01 23:57:19	34.127339,-117.842859	FALSE	FALSE	FALSE	FALSE	TRUE	FALSE	FALSE	FALSE	FALSE								
179	2021-12-01 23:57:19	34.12955,-117.782938	TRUE	FALSE	FALSE	FALSE	FALSE	FALSE	FALSE	FALSE	FALSE								
180	2021-12-09 03:04:59	34.021483,-118.06179	TRUE	FALSE	FALSE	FALSE	FALSE	FALSE	FALSE	FALSE	FALSE								
181	2021-12-09 03:04:59	34.079373,-117.999885	TRUE	FALSE	FALSE	FALSE	FALSE	FALSE	FALSE	FALSE	FALSE								
182	2021-12-09 17:15:14	34.065068,-117.97741	FALSE	FALSE	FALSE	FALSE	FALSE	TRUE	FALSE	FALSE	FALSE								
183	2021-12-23 02:41:34	34.04194,-118.073295	FALSE	TRUE	FALSE	FALSE	FALSE	FALSE	FALSE	FALSE	FALSE								
184	2021-12-23 02:41:34	34.032528,-118.050879	TRUE	FALSE	FALSE	FALSE	FALSE	FALSE	FALSE	FALSE	FALSE								
185	2021-12-29 16:09:37	34.084774,-118.108563	TRUE	FALSE	FALSE	FALSE	FALSE	FALSE	FALSE	FALSE	FALSE								
186	2021-12-29 17:06:59	34.099476,-117.92535	TRUE	FALSE	FALSE	FALSE	FALSE	FALSE	FALSE	FALSE	FALSE								
187	2021-12-29 17:36:50	34.110019,-117.74662	TRUE	FALSE	FALSE	FALSE	FALSE	FALSE	FALSE	FALSE	TRUE	Walking, hiking, biking, and to enjoy the	x						
188	2021-12-30 00:10:03	34.000333,-117.87925	TRUE	FALSE	FALSE	FALSE	FALSE	FALSE	FALSE	FALSE	FALSE								
189	2022-01-03 15:55:16	34.140822,-117.855412	FALSE	FALSE	FALSE	FALSE	FALSE	FALSE	FALSE	FALSE	TRUE	For several dirfferent reasons, this is close to	x						
190	2022-01-08 17:47:19	34.005233,-117.861162	TRUE	FALSE	FALSE	FALSE	FALSE	FALSE	FALSE	FALSE	FALSE								
191	2022-01-08 18:21:34	33.98894,-117.901165	TRUE	FALSE	FALSE	FALSE	FALSE	FALSE	FALSE	FALSE	FALSE								
192	2022-01-17 02:05:31	34.054347,-118.008224	FALSE	TRUE	FALSE	FALSE	FALSE	FALSE	FALSE	FALSE	FALSE								
193	2022-01-18 01:55:18	34.01005,-117.926148	TRUE	FALSE	FALSE	FALSE	FALSE	FALSE	FALSE	FALSE	FALSE								
194	2022-01-18 01:55:18	34.007579,-117.918906	TRUE	FALSE	FALSE	FALSE	FALSE	FALSE	FALSE	FALSE	FALSE								
195	2022-01-31 15:06:08	34.075854,-117.86501	TRUE	FALSE	FALSE	FALSE	FALSE	FALSE	FALSE	FALSE	FALSE								
196	2022-01-31 15:06:08	34.12259,-117.789178	TRUE	FALSE	FALSE	FALSE	FALSE	FALSE	FALSE	FALSE	FALSE								
197	2022-02-02 05:44:55	34.048552,-117.966382	FALSE	FALSE	FALSE	FALSE	FALSE	FALSE	TRUE	FALSE	FALSE								
198	2022-02-03 00:25:14	34.072025,-117.875437	FALSE	FALSE	FALSE	FALSE	FALSE	FALSE	FALSE	FALSE	FALSE								
199	2022-02-07 23:51:57	34.100678,-118.013877	FALSE	TRUE	FALSE	FALSE	FALSE	FALSE	FALSE	FALSE	FALSE								
200	2022-02-07 23:51:57	34.105179,-118.009861	FALSE	TRUE	FALSE	FALSE	FALSE	FALSE	FALSE	FALSE	FALSE								
201	2022-02-16 08:09:02	34.074775,-117.999189	FALSE	FALSE	FALSE	FALSE	FALSE	FALSE	FALSE	FALSE	FALSE								
202	2022-02-16 21:03:55	34.09526,-117.725253	TRUE	FALSE	FALSE	FALSE	FALSE	FALSE	FALSE	FALSE	TRUE	All the above except for motorized. Equestrian			x		x	x - Concern	
203	2022-02-17 00:31:34	34.0947,-118.035158	FALSE	FALSE	FALSE	FALSE	FALSE	FALSE	FALSE	FALSE	FALSE								
204	2022-02-18 02:10:43	34.005281,-117.945848	TRUE	FALSE	FALSE	FALSE	FALSE	FALSE	FALSE	FALSE	FALSE								
205	2022-02-18 02:17:45	34.067501,-117.938096	FALSE	FALSE	FALSE	FALSE	FALSE	TRUE	FALSE	FALSE	FALSE								
206	2022-02-18 02:17:45	34.100034,-117.905398	TRUE	FALSE	FALSE	FALSE	FALSE	FALSE	FALSE	FALSE	FALSE								
207	2022-02-18 02:17:45	34.110755,-117.916809	FALSE	FALSE	FALSE	FALSE	FALSE	TRUE	FALSE	FALSE	FALSE								
208	2022-02-18 04:21:59	34.038831,-118.025919	TRUE	FALSE	FALSE	FALSE	FALSE	FALSE	FALSE	FALSE	FALSE								
209	2022-02-21 09:22:34	34.038909,-118.025722	FALSE	FALSE	FALSE	FALSE	TRUE	FALSE	FALSE	FALSE	FALSE								
210	2022-02-21 09:22:34	34.029462,-117.995892	FALSE	FALSE	FALSE	FALSE	FALSE	FALSE	FALSE	TRUE	FALSE								
211	2022-02-21 09:22:34	34.054198,-118.008867	FALSE	FALSE	FALSE	FALSE	FALSE	TRUE	FALSE	FALSE	FALSE								
212	2022-02-21 09:22:34	34.017709,-117.964472	FALSE	FALSE	FALSE	FALSE	TRUE	FALSE	FALSE	FALSE	FALSE								
213	2022-02-21 09:22:34	34.041667,-118.021934	FALSE	TRUE	FALSE	FALSE	FALSE	FALSE	FALSE	FALSE	FALSE								
214	2022-02-23 02:18:00	34.022771,-118.085354	FALSE	TRUE	FALSE	FALSE	FALSE	FALSE	FALSE	FALSE	FALSE								
215	2022-02-23 02:18:17	34.005072,-117.912556	FALSE	FALSE	FALSE	FALSE	FALSE	FALSE	FALSE	FALSE	FALSE								
216	2022-02-23 02:19:11	34.110778,-117.9701	TRUE	FALSE	FALSE	FALSE	FALSE	FALSE	FALSE	FALSE	FALSE								
217	2022-02-24 17:08:03	34.111414,-117.857032	TRUE	FALSE	FALSE	FALSE	FALSE	FALSE	FALSE	FALSE	FALSE								
218	2022-02-26 01:15:15	34.118899,-117.996151	FALSE	FALSE	FALSE	FALSE	TRUE	FALSE	FALSE	FALSE	FALSE								
219	2022-02-26 01:15:15	34.021517,-118.078257	TRUE	FALSE	FALSE	FALSE	FALSE	FALSE	FALSE	FALSE	FALSE								
220	2022-02-26 01:17:14	34.154179,-118.057903	TRUE	FALSE	FALSE	FALSE	FALSE	FALSE	FALSE	FALSE	FALSE								
221	2022-02-26 01:17:16	34.174334,-118.097953	TRUE	FALSE	FALSE	FALSE	FALSE	FALSE	FALSE	FALSE	FALSE								
222	2022-02-26 01:19:10	34.142947,-118.048762	TRUE	FALSE	FALSE	FALSE	FALSE	FALSE	FALSE	FALSE	FALSE								

	D	K	P	Q	R	S	T	U	V	W	X	Y	Z	AA	AB	AC	AD	AE	AF
1			What would you use this area for?										If you selected other, how else would you use this area?						
2	Totals	1126	918	348	131	169	194	41	111	48	219	219	126	168	29	6	19	9	3
3	First Active	What areas of the SGV Greenway would you likely use and how?	Being active: walking, hiking, or biking	Enjoying the outdoors and nature	Playing	Relaxing	Travelling from one area to another	Personal Motorized Travel: e-bike, scooter, etc. (not currently allowed)	Picnicking/ dining	Equestrian activities	Other (please specify below)	If you selected other, how else would you use this area?	Being active: walking, hiking, or biking/ Exercise	Enjoying the outdoors and nature/ Play / Recreation	Travelling from one area to another5	Education	Shopping	Dogs	Other (please specify below)6
223	2022-02-26 01:19:10	34.095711,-118.120983	TRUE	FALSE	FALSE	FALSE	FALSE	FALSE	FALSE	FALSE	FALSE								
224	2022-02-26 01:20:18	34.139709,-117.857205	TRUE	FALSE	FALSE	FALSE	FALSE	FALSE	FALSE	FALSE	FALSE								
225	2022-03-03 05:09:17	34.114885,-117.872946	FALSE	FALSE	FALSE	FALSE	FALSE	FALSE	FALSE	FALSE	FALSE								
226	2022-03-05 17:51:22	34.120341,-117.902717	TRUE	FALSE	FALSE	FALSE	FALSE	FALSE	FALSE	FALSE	FALSE								
227	2022-03-07 05:14:14	34.159726,-118.088484	TRUE	FALSE	FALSE	FALSE	FALSE	FALSE	FALSE	FALSE	FALSE								
228	2022-03-07 05:14:14	34.152228,-118.08851	TRUE	FALSE	FALSE	FALSE	FALSE	FALSE	FALSE	FALSE	FALSE								
229	2022-03-07 05:14:14	34.13589,-118.082501	TRUE	FALSE	FALSE	FALSE	FALSE	FALSE	FALSE	FALSE	FALSE								
230	2022-03-07 05:14:14	34.121318,-118.081763	TRUE	FALSE	FALSE	FALSE	FALSE	FALSE	FALSE	FALSE	FALSE								
231	2022-03-07 05:14:14	34.100189,-118.075972	TRUE	FALSE	FALSE	FALSE	FALSE	FALSE	FALSE	FALSE	FALSE								
232	2022-03-07 05:14:14	34.088941,-118.065459	TRUE	FALSE	FALSE	FALSE	FALSE	FALSE	FALSE	FALSE	FALSE								
233	2022-03-07 05:14:14	34.067781,-118.060769	TRUE	FALSE	FALSE	FALSE	FALSE	FALSE	FALSE	FALSE	FALSE								
234	2022-03-07 05:14:14	34.117295,-117.9789	TRUE	FALSE	FALSE	FALSE	FALSE	FALSE	FALSE	FALSE	FALSE								
235	2022-03-07 05:14:14	34.020523,-118.078731	TRUE	FALSE	FALSE	FALSE	FALSE	FALSE	FALSE	FALSE	FALSE								
236	2022-03-07 05:14:14	34.110483,-117.766167	TRUE	FALSE	FALSE	FALSE	FALSE	FALSE	FALSE	FALSE	FALSE								
237	2022-03-07 05:14:14	34.063945,-117.982235	TRUE	FALSE	FALSE	FALSE	FALSE	FALSE	FALSE	FALSE	FALSE								
238	2022-03-07 05:14:14	34.095102,-117.811663	TRUE	FALSE	FALSE	FALSE	FALSE	FALSE	FALSE	FALSE	FALSE								
239	2022-03-07 05:14:14	34.135092,-117.715354	TRUE	FALSE	FALSE	FALSE	FALSE	FALSE	FALSE	FALSE	FALSE								
240	2022-03-07 05:14:14	34.023589,-117.976859	FALSE	FALSE	FALSE	FALSE	FALSE	FALSE	FALSE	FALSE	FALSE								
241	2022-03-07 05:14:14	34.169121,-118.095179	FALSE	TRUE	FALSE	FALSE	FALSE	FALSE	FALSE	FALSE	FALSE								
242	2022-03-07 05:14:14	34.172977,-118.094772	FALSE	TRUE	FALSE	FALSE	FALSE	FALSE	FALSE	FALSE	FALSE								
243	2022-03-07 05:14:14	34.168601,-118.094114	FALSE	TRUE	FALSE	FALSE	FALSE	FALSE	FALSE	FALSE	FALSE								
244	2022-03-07 20:08:56	34.012835,-117.929534	FALSE	FALSE	FALSE	FALSE	FALSE	FALSE	FALSE	FALSE	FALSE								
245	2022-03-08 00:38:22	34.090896,-117.808486	FALSE	FALSE	FALSE	FALSE	FALSE	FALSE	TRUE	FALSE	FALSE								
246	2022-03-08 00:38:22	34.090896,-117.807422	FALSE	FALSE	TRUE	FALSE	FALSE	FALSE	FALSE	FALSE	FALSE								
247	2022-03-08 00:38:22	34.086465,-118.042728	TRUE	FALSE	FALSE	FALSE	FALSE	FALSE	FALSE	FALSE	FALSE								
248	2022-03-08 19:34:13	34.069618,-117.942495	FALSE	FALSE	FALSE	FALSE	FALSE	FALSE	FALSE	FALSE	FALSE								
249	2022-03-09 00:42:44	34.150838,-118.125933	FALSE	FALSE	FALSE	FALSE	FALSE	FALSE	TRUE	FALSE	FALSE								
250	2022-03-10 23:46:59	34.111653,-118.080286	TRUE	FALSE	FALSE	FALSE	FALSE	FALSE	FALSE	FALSE	FALSE								
251	2022-03-11 08:46:53	34.014624,-117.947778	FALSE	FALSE	FALSE	FALSE	FALSE	FALSE	FALSE	TRUE	FALSE								
252	2022-03-11 09:51:44	34.031418,-118.001478	TRUE	FALSE	FALSE	FALSE	FALSE	FALSE	FALSE	FALSE	FALSE								
253	2022-03-11 16:24:12	34.038553,-118.015584	FALSE	FALSE	FALSE	FALSE	FALSE	FALSE	FALSE	TRUE	FALSE								
254	2022-03-11 16:24:12	34.032021,-117.989685	TRUE	FALSE	FALSE	FALSE	FALSE	FALSE	FALSE	FALSE	FALSE								
255	2022-03-11 19:39:29	34.144464,-118.052118	FALSE	FALSE	FALSE	FALSE	FALSE	FALSE	FALSE	FALSE	FALSE								
256	2022-03-11 20:09:16	34.050565,-118.076456	FALSE	FALSE	FALSE	FALSE	FALSE	FALSE	FALSE	FALSE	FALSE								
257	2022-03-11 21:10:50	34.014384,-117.957478	TRUE	FALSE	FALSE	FALSE	FALSE	FALSE	FALSE	FALSE	FALSE								
258	2022-03-12 04:03:09	34.029459,-117.99487	FALSE	FALSE	FALSE	FALSE	FALSE	FALSE	FALSE	TRUE	FALSE								
259	2022-03-12 05:52:15	34.00518,-117.969106	TRUE	FALSE	FALSE	FALSE	FALSE	FALSE	FALSE	FALSE	FALSE								
260	2022-03-12 06:42:30	34.067664,-117.778754	TRUE	FALSE	FALSE	FALSE	FALSE	FALSE	FALSE	FALSE	FALSE								
261	2022-03-12 12:39:33	34.005354,-117.926723	FALSE	FALSE	FALSE	FALSE	FALSE	FALSE	FALSE	FALSE	TRUE	Puente Hills Mall can be a good point to have			x				
262	2022-03-12 21:02:03	34.071994,-117.887077	TRUE	FALSE	FALSE	FALSE	FALSE	FALSE	FALSE	FALSE	FALSE								
263	2022-03-13 13:25:40	34.034818,-117.944828	FALSE	FALSE	FALSE	FALSE	FALSE	FALSE	FALSE	FALSE	FALSE								
264	2022-03-15 20:57:49	34.068779,-117.934562	FALSE	FALSE	FALSE	TRUE	FALSE	FALSE	FALSE	FALSE	FALSE								
265	2022-03-15 20:57:49	34.119435,-117.747021	FALSE	FALSE	FALSE	FALSE	FALSE	FALSE	TRUE	FALSE	FALSE								
266	2022-03-15 20:57:49	34.026193,-117.981249	FALSE	FALSE	FALSE	FALSE	TRUE	FALSE	FALSE	FALSE	FALSE								
267	2022-03-15 20:57:49	34.032655,-118.004112	FALSE	FALSE	FALSE	FALSE	FALSE	FALSE	FALSE	TRUE	FALSE								
268	2022-03-17 18:55:10	34.108434,-118.133172	FALSE	FALSE	FALSE	FALSE	FALSE	FALSE	TRUE	FALSE	FALSE								
269	2022-03-17 18:55:10	34.173381,-118.095014	TRUE	FALSE	FALSE	FALSE	FALSE	FALSE	FALSE	FALSE	FALSE								
270	2022-03-18 18:11:59	34.134693,-117.951521	FALSE	FALSE	FALSE	FALSE	FALSE	FALSE	TRUE	FALSE	TRUE	Camping overnight at Santa Fe Dam; fishing			x				
271	2022-03-18 18:11:59	34.107263,-118.012199	FALSE	TRUE	FALSE	FALSE	FALSE	FALSE	FALSE	FALSE	TRUE	Also Biking, walking.	x		x				
272	2022-03-18 18:11:59	34.184599,-118.020448	FALSE	TRUE	FALSE	FALSE	FALSE	FALSE	FALSE	FALSE	FALSE								
273	2022-03-19 05:21:14	34.022955,-117.973511	TRUE	FALSE	FALSE	FALSE	FALSE	FALSE	FALSE	FALSE	FALSE								
274	2022-03-29 16:41:52	34.145152,-117.986259	TRUE	FALSE	FALSE	FALSE	FALSE	FALSE	FALSE	FALSE	FALSE								
275	2022-03-31 15:51:39	34.183891,-118.019115	TRUE	FALSE	FALSE	FALSE	FALSE	FALSE	FALSE	FALSE	FALSE								
276	2022-03-31 15:51:39	34.183758,-118.0175	TRUE	FALSE	FALSE	FALSE	FALSE	FALSE	FALSE	FALSE	FALSE								
277	2022-03-31 15:51:39	34.18496,-118.020811	TRUE	FALSE	FALSE	FALSE	FALSE	FALSE	FALSE	FALSE	FALSE								
278	2022-03-31 15:51:39	34.168291,-117.992917	TRUE	FALSE	FALSE	FALSE	FALSE	FALSE	FALSE	FALSE	FALSE								
279	2022-03-31 15:51:39	34.151651,-117.985254	TRUE	FALSE	FALSE	FALSE	FALSE	FALSE	FALSE	FALSE	FALSE								
280	2022-03-31 15:51:39	34.156521,-118.058971	TRUE	FALSE	FALSE	FALSE	FALSE	FALSE	FALSE	FALSE	FALSE								
281	2022-03-31 15:51:39	34.15056,-118.055913	FALSE	FALSE	FALSE	FALSE	FALSE	FALSE	FALSE	FALSE	FALSE								
282	2022-03-31 15:51:39	34.141161,-118.056134	TRUE	FALSE	FALSE	FALSE	FALSE	FALSE	FALSE	FALSE	FALSE								
283	2022-03-31 15:51:39	34.145114,-118.052689	TRUE	FALSE	FALSE	FALSE	FALSE	FALSE	FALSE	FALSE	FALSE								
284	2022-03-31 15:51:39	34.133578,-118.034756	TRUE	FALSE	FALSE	FALSE	FALSE	FALSE	FALSE	FALSE	FALSE								
285	2022-03-31 15:51:39	34.134031,-118.037497	FALSE	FALSE	TRUE	FALSE	FALSE	FALSE	FALSE	FALSE	FALSE								
286	2022-03-31 15:51:39	34.1327,-118.036201	FALSE	FALSE	FALSE	TRUE	FALSE	FALSE	FALSE	FALSE	FALSE								
287	2022-03-31 15:51:39	34.184362,-118.015944	FALSE	TRUE	FALSE	FALSE	FALSE	FALSE	FALSE	FALSE	FALSE								
288	2022-03-31 15:51:39	34.1677,-117.991488	FALSE	TRUE	FALSE	FALSE	FALSE	FALSE	FALSE	FALSE	FALSE								
289	2022-03-31 15:51:39	34.100296,-118.013128	FALSE	FALSE	TRUE	FALSE	FALSE	FALSE	FALSE	FALSE	FALSE								
290	2022-03-31 15:51:39	34.099598,-118.012735	FALSE	FALSE	FALSE	TRUE	FALSE	FALSE	FALSE	FALSE	FALSE								
291	2022-03-31 15:51:39	34.100157,-118.014364	TRUE	FALSE	FALSE	FALSE	FALSE	FALSE	FALSE	FALSE	FALSE								
292	2022-03-31 15:51:39	34.097121,-118.015956	TRUE	FALSE	FALSE	FALSE	FALSE	FALSE	FALSE	FALSE	FALSE								
293	2022-03-31 15:51:39	34.096514,-118.021679	TRUE	FALSE	FALSE	FALSE	FALSE	FALSE	FALSE	FALSE	FALSE								
294	2022-03-31 15:51:39	34.115296,-118.015511	TRUE	FALSE	FALSE	FALSE	FALSE	FALSE	FALSE	FALSE	FALSE								
295	2022-03-31 15:51:39	34.097775,-118.11325	TRUE	FALSE	FALSE	FALSE	FALSE	FALSE	FALSE	FALSE	FALSE								

	D	K	P	Q	R	S	T	U	V	W	X	Y	Z	AA	AB	AC	AD	AE	AF
1			What would you use this area for?										If you selected other, how else would you use this area?						
2	Totals	1126	918	348	131	169	194	41	111	48	219	219	126	168	29	6	19	9	3
3	First Active	What areas of the SGV Greenway would you likely use and how?	Being active: walking, hiking, or biking	Enjoying the outdoors and nature	Playing	Relaxing	Travelling from one area to another	Personal Motorized Travel: e-bike, scooter, etc. (not currently allowed)	Picnicking/ dining	Equestrian activities	Other (please specify below)	If you selected other, how else would you use this area?	Being active: walking, hiking, or biking/ Exercise	Enjoying the outdoors and nature/ Play / Recreation	Travelling from one area to another5	Education	Shopping	Dogs	Other (please specify below)6
296	2022-03-31 15:51:39	34.097514,-117.986492	TRUE	FALSE	FALSE	FALSE	FALSE	FALSE	FALSE	FALSE	FALSE								
297	2022-03-31 15:51:39	34.04786,-118.011312	TRUE	FALSE	FALSE	FALSE	FALSE	FALSE	FALSE	FALSE	FALSE								
298	2022-03-31 15:51:39	34.09254,-117.808029	FALSE	FALSE	TRUE	FALSE	FALSE	FALSE	FALSE	FALSE	FALSE								
299	2022-03-31 15:51:39	34.092145,-117.808241	FALSE	FALSE	FALSE	TRUE	FALSE	FALSE	FALSE	FALSE	FALSE								
300	2022-03-31 15:51:39	34.118213,-117.861115	FALSE	FALSE	TRUE	FALSE	FALSE	FALSE	FALSE	FALSE	FALSE								
301	2022-03-31 15:51:39	34.118213,-117.860425	FALSE	FALSE	FALSE	TRUE	FALSE	FALSE	FALSE	FALSE	FALSE								
302	2022-03-31 15:51:39	34.066094,-117.965551	TRUE	FALSE	FALSE	FALSE	FALSE	FALSE	FALSE	FALSE	FALSE								
303	2022-03-31 15:51:39	34.035889,-118.057988	FALSE	TRUE	FALSE	FALSE	FALSE	FALSE	FALSE	FALSE	FALSE								
304	2022-03-31 15:51:39	34.034898,-118.059124	TRUE	FALSE	FALSE	FALSE	FALSE	FALSE	FALSE	FALSE	FALSE								
305	2022-03-31 16:32:03	34.085784,-118.112189	TRUE	FALSE	FALSE	FALSE	FALSE	FALSE	FALSE	FALSE	FALSE								
306	2022-03-31 16:32:03	34.133852,-118.036178	TRUE	FALSE	FALSE	FALSE	FALSE	FALSE	FALSE	FALSE	FALSE								
307	2022-03-31 16:32:03	34.091751,-118.13343	FALSE	FALSE	FALSE	TRUE	FALSE	FALSE	FALSE	FALSE	FALSE								
308	2022-03-31 16:32:03	34.132923,-118.037136	FALSE	FALSE	TRUE	FALSE	FALSE	FALSE	FALSE	FALSE	FALSE								
309	2022-03-31 16:32:03	34.133558,-118.035603	FALSE	FALSE	FALSE	TRUE	FALSE	FALSE	FALSE	FALSE	FALSE								
310	2022-03-31 16:32:03	34.134419,-118.034481	FALSE	TRUE	FALSE	FALSE	FALSE	FALSE	FALSE	FALSE	FALSE								
311	2022-03-31 16:41:36	34.090685,-118.113619	FALSE	FALSE	TRUE	FALSE	FALSE	FALSE	FALSE	FALSE	TRUE	Basketball, tennis, playground		x					
312	2022-03-31 16:41:36	34.088256,-118.111352	FALSE	FALSE	FALSE	TRUE	FALSE	FALSE	FALSE	FALSE	TRUE	cool ducks		x					
313	2022-03-31 16:41:36	34.088367,-118.112819	TRUE	FALSE	FALSE	FALSE	FALSE	FALSE	FALSE	FALSE	FALSE								
314	2022-03-31 16:41:36	34.088256,-118.114152	FALSE	TRUE	FALSE	FALSE	FALSE	FALSE	FALSE	FALSE	FALSE								
315	2022-03-31 16:41:36	34.116181,-118.146362	FALSE	FALSE	TRUE	FALSE	FALSE	FALSE	FALSE	FALSE	FALSE								
316	2022-03-31 16:41:36	34.115856,-118.146755	FALSE	FALSE	FALSE	TRUE	FALSE	FALSE	FALSE	FALSE	FALSE								
317	2022-03-31 16:41:36	34.169299,-118.07904	TRUE	FALSE	FALSE	FALSE	FALSE	FALSE	FALSE	FALSE	FALSE								
318	2022-03-31 16:41:36	34.167829,-118.079209	TRUE	FALSE	FALSE	FALSE	FALSE	FALSE	FALSE	FALSE	FALSE								
319	2022-03-31 16:41:36	34.165939,-118.079717	TRUE	FALSE	FALSE	FALSE	FALSE	FALSE	FALSE	FALSE	FALSE								
320	2022-03-31 16:41:36	34.167199,-118.079167	FALSE	TRUE	FALSE	FALSE	FALSE	FALSE	FALSE	FALSE	FALSE								
321	2022-03-31 16:41:36	34.168914,-118.078575	FALSE	TRUE	FALSE	FALSE	FALSE	FALSE	FALSE	FALSE	FALSE								
322	2022-03-31 16:41:36	34.16398,-118.079928	FALSE	TRUE	FALSE	FALSE	FALSE	FALSE	FALSE	FALSE	TRUE	cute waterfall	x	x					
323	2022-03-31 16:41:36	34.186021,-118.052659	FALSE	TRUE	FALSE	FALSE	FALSE	FALSE	FALSE	FALSE	TRUE	nice view			x				
324	2022-03-31 16:41:36	34.181928,-118.024346	TRUE	FALSE	FALSE	FALSE	FALSE	FALSE	FALSE	FALSE	FALSE								
325	2022-03-31 16:41:36	34.142027,-118.053191	TRUE	FALSE	FALSE	FALSE	FALSE	FALSE	FALSE	FALSE	FALSE								
326	2022-03-31 16:41:36	34.131756,-118.039575	TRUE	FALSE	FALSE	FALSE	FALSE	FALSE	FALSE	FALSE	FALSE								
327	2022-03-31 16:41:36	34.132684,-118.035298	FALSE	FALSE	FALSE	FALSE	FALSE	FALSE	TRUE	FALSE	FALSE								
328	2022-03-31 16:41:36	34.102264,-118.047613	TRUE	FALSE	FALSE	FALSE	FALSE	FALSE	FALSE	FALSE	FALSE								
329	2022-03-31 16:41:36	34.102486,-118.046362	FALSE	FALSE	FALSE	TRUE	FALSE	FALSE	FALSE	FALSE	FALSE								
330	2022-03-31 16:41:36	34.101894,-118.048089	FALSE	FALSE	FALSE	FALSE	FALSE	FALSE	TRUE	FALSE	FALSE								
331	2022-03-31 16:41:36	34.085091,-118.069285	TRUE	FALSE	FALSE	FALSE	FALSE	FALSE	FALSE	FALSE	FALSE								
332	2022-03-31 16:41:36	34.084838,-118.068485	TRUE	FALSE	FALSE	FALSE	FALSE	FALSE	FALSE	FALSE	FALSE								
333	2022-03-31 16:41:36	34.08427,-118.069742	TRUE	FALSE	FALSE	FALSE	FALSE	FALSE	FALSE	FALSE	FALSE								
334	2022-03-31 16:41:36	34.095574,-118.025537	TRUE	FALSE	FALSE	FALSE	FALSE	FALSE	FALSE	FALSE	FALSE								
335	2022-03-31 16:41:36	34.077507,-118.040503	TRUE	FALSE	FALSE	FALSE	FALSE	FALSE	FALSE	FALSE	FALSE								
336	2022-03-31 16:41:36	34.066476,-118.064981	TRUE	FALSE	FALSE	FALSE	FALSE	FALSE	FALSE	FALSE	FALSE								
337	2022-03-31 16:41:36	34.043234,-118.073953	TRUE	FALSE	FALSE	FALSE	FALSE	FALSE	FALSE	FALSE	FALSE								
338	2022-03-31 16:41:36	34.019599,-118.083153	TRUE	FALSE	FALSE	FALSE	FALSE	FALSE	FALSE	FALSE	FALSE								
339	2022-03-31 16:41:36	34.100577,-118.013598	TRUE	FALSE	FALSE	FALSE	FALSE	FALSE	FALSE	FALSE	FALSE								
340	2022-03-31 16:41:36	34.099872,-118.013799	FALSE	TRUE	FALSE	FALSE	FALSE	FALSE	FALSE	FALSE	TRUE	love the flowers		x					
341	2022-03-31 16:41:36	34.098964,-118.014001	FALSE	FALSE	FALSE	FALSE	FALSE	FALSE	FALSE	FALSE	TRUE	fishing		x					
342	2022-03-31 16:41:36	34.101493,-118.012033	TRUE	FALSE	FALSE	FALSE	FALSE	FALSE	FALSE	FALSE	TRUE	fishing		x					
343	2022-03-31 16:41:36	34.101755,-118.011611	FALSE	TRUE	FALSE	FALSE	FALSE	FALSE	FALSE	FALSE	FALSE								
344	2022-03-31 16:41:36	34.100452,-117.992366	TRUE	FALSE	FALSE	FALSE	FALSE	FALSE	FALSE	FALSE	TRUE	fishing (currently not allowed)		x					
345	2022-03-31 16:41:36	34.089646,-117.990105	TRUE	FALSE	FALSE	FALSE	FALSE	FALSE	FALSE	FALSE	TRUE	fishing (currently not allowed)		x					
346	2022-03-31 16:41:36	34.099899,-117.993188	FALSE	TRUE	FALSE	FALSE	FALSE	FALSE	FALSE	FALSE	FALSE								
347	2022-03-31 16:41:36	34.088795,-117.990311	FALSE	TRUE	FALSE	FALSE	FALSE	FALSE	FALSE	FALSE	FALSE								
348	2022-03-31 16:41:36	34.040435,-118.059921	FALSE	FALSE	TRUE	FALSE	FALSE	FALSE	FALSE	FALSE	FALSE								
349	2022-03-31 16:41:36	34.039662,-118.060107	FALSE	FALSE	FALSE	TRUE	FALSE	FALSE	FALSE	FALSE	FALSE								
350	2022-03-31 16:41:36	34.036696,-118.062345	TRUE	FALSE	FALSE	FALSE	FALSE	FALSE	FALSE	FALSE	FALSE								
351	2022-03-31 16:41:36	34.034903,-118.0591	FALSE	TRUE	FALSE	FALSE	FALSE	FALSE	FALSE	FALSE	TRUE	feed the ducks		x					
352	2022-03-31 16:41:36	34.040002,-118.062382	TRUE	FALSE	FALSE	FALSE	FALSE	FALSE	FALSE	FALSE	FALSE								
353	2022-03-31 16:41:36	34.037932,-118.058317	TRUE	FALSE	FALSE	FALSE	FALSE	FALSE	FALSE	FALSE	TRUE	fishing (catfish, bass, trout)		x					
354	2022-03-31 16:41:36	34.037993,-118.058914	FALSE	TRUE	FALSE	FALSE	FALSE	FALSE	FALSE	FALSE	FALSE								
355	2022-03-31 16:41:36	33.994547,-118.107869	TRUE	FALSE	FALSE	FALSE	FALSE	FALSE	FALSE	FALSE	FALSE								
356	2022-03-31 16:41:36	34.116702,-117.958518	TRUE	FALSE	FALSE	FALSE	FALSE	FALSE	FALSE	FALSE	FALSE								
357	2022-03-31 16:41:36	34.11745,-117.956017	TRUE	FALSE	FALSE	FALSE	FALSE	FALSE	FALSE	FALSE	FALSE								
358	2022-03-31 16:41:36	34.115351,-117.956816	FALSE	TRUE	FALSE	FALSE	FALSE	FALSE	FALSE	FALSE	TRUE	swimming		x					
359	2022-03-31 16:41:36	34.11328,-117.948202	TRUE	FALSE	FALSE	FALSE	FALSE	FALSE	FALSE	FALSE	TRUE	fishing (stock of trout, bass, carp)		x					
360	2022-03-31 16:41:36	34.114114,-117.949626	FALSE	TRUE	FALSE	FALSE	FALSE	FALSE	FALSE	FALSE	FALSE								
361	2022-03-31 16:41:36	34.171117,-117.992289	TRUE	FALSE	FALSE	FALSE	FALSE	FALSE	FALSE	FALSE	FALSE								
362	2022-03-31 16:41:36	34.166794,-117.986055	TRUE	FALSE	FALSE	FALSE	FALSE	FALSE	FALSE	FALSE	FALSE								
363	2022-03-31 16:41:36	34.178591,-117.87968	TRUE	FALSE	FALSE	FALSE	FALSE	FALSE	FALSE	FALSE	TRUE	fishing (golden trout, rainbow trout, bass,		x					
364	2022-03-31 16:41:36	34.180596,-117.877464	FALSE	TRUE	FALSE	FALSE	FALSE	FALSE	FALSE	FALSE	FALSE								
365	2022-03-31 16:41:36	34.081454,-117.807572	TRUE	FALSE	FALSE	FALSE	FALSE	FALSE	FALSE	FALSE	FALSE								
366	2022-03-31 16:41:36	34.088766,-117.809865	TRUE	FALSE	FALSE	FALSE	FALSE	FALSE	FALSE	FALSE	TRUE	fishing (bass, catfish, blue gill)	x		x				
367	2022-03-31 17:35:36	34.171992,-118.102656	TRUE	FALSE	FALSE	FALSE	FALSE	FALSE	FALSE	FALSE	FALSE								
368	2022-03-31 17:35:36	34.207087,-118.088501	FALSE	TRUE	FALSE	FALSE	FALSE	FALSE	FALSE	FALSE	FALSE								

	D	K	P	Q	R	S	T	U	V	W	X	Y	Z	AA	AB	AC	AD	AE	AF
1			What would you use this area for?										If you selected other, how else would you use this area?						
2	Totals	1126	918	348	131	169	194	41	111	48	219	219	126	168	29	6	19	9	3
3	First Active	What areas of the SGV Greenway would you likely use and how?	Being active: walking, hiking, or biking	Enjoying the outdoors and nature	Playing	Relaxing	Travelling from one area to another	Personal Motorized Travel: e-bike, scooter, etc. (not currently allowed)	Picnicking/ dining	Equestrian activities	Other (please specify below)	If you selected other, how else would you use this area?	Being active: walking, hiking, or biking/ Exercise	Enjoying the outdoors and nature/ Play / Recreation	Travelling from one area to another5	Education	Shopping	Dogs	Other (please specify below)6
369	2022-03-31 17:35:36	34.203282,-118.051898	FALSE	TRUE	FALSE	FALSE	FALSE	FALSE	FALSE	FALSE	FALSE								
370	2022-03-31 17:35:36	34.164891,-118.040592	TRUE	FALSE	FALSE	FALSE	FALSE	FALSE	FALSE	FALSE	FALSE								
371	2022-03-31 17:35:36	34.026273,-118.081368	TRUE	FALSE	FALSE	FALSE	FALSE	FALSE	FALSE	FALSE	FALSE								
372	2022-03-31 17:35:36	34.067563,-118.062681	TRUE	FALSE	FALSE	FALSE	FALSE	FALSE	FALSE	FALSE	FALSE								
373	2022-03-31 17:35:36	34.100325,-118.015311	TRUE	FALSE	FALSE	FALSE	FALSE	FALSE	FALSE	FALSE	FALSE								
374	2022-03-31 17:35:36	34.166579,-117.992441	TRUE	FALSE	FALSE	FALSE	FALSE	FALSE	FALSE	FALSE	FALSE								
375	2022-03-31 17:35:36	34.141435,-118.055657	TRUE	FALSE	FALSE	FALSE	FALSE	FALSE	FALSE	FALSE	FALSE								
376	2022-03-31 17:35:36	34.160035,-118.095681	TRUE	FALSE	FALSE	FALSE	FALSE	FALSE	FALSE	FALSE	FALSE								
377	2022-03-31 17:35:36	34.165082,-118.079965	TRUE	FALSE	FALSE	FALSE	FALSE	FALSE	FALSE	FALSE	FALSE								
378	2022-03-31 18:23:50	34.128083,-118.114532	TRUE	FALSE	FALSE	FALSE	FALSE	FALSE	FALSE	FALSE	FALSE								
379	2022-03-31 18:23:50	34.126428,-118.113148	FALSE	TRUE	FALSE	FALSE	FALSE	FALSE	FALSE	FALSE	FALSE								
380	2022-03-31 18:23:50	34.160663,-118.096694	TRUE	FALSE	FALSE	FALSE	FALSE	FALSE	FALSE	FALSE	FALSE								
381	2022-03-31 18:23:50	34.164226,-118.079164	TRUE	FALSE	FALSE	FALSE	FALSE	FALSE	FALSE	FALSE	FALSE								
382	2022-03-31 18:23:50	34.099649,-118.124558	TRUE	FALSE	FALSE	FALSE	FALSE	FALSE	FALSE	FALSE	FALSE								
383	2022-03-31 18:23:50	34.087181,-118.110859	FALSE	FALSE	TRUE	FALSE	FALSE	FALSE	FALSE	FALSE	TRUE	love open field space	x						x - Concern
384	2022-03-31 22:31:29	34.111384,-117.967061	TRUE	FALSE	FALSE	FALSE	FALSE	FALSE	FALSE	FALSE	FALSE								
385	2022-04-02 15:48:27	34.068101,-117.936381	FALSE	FALSE	FALSE	FALSE	FALSE	FALSE	FALSE	FALSE	FALSE								
386	2022-04-02 15:48:27	34.067145,-117.944026	TRUE	FALSE	FALSE	FALSE	FALSE	FALSE	FALSE	FALSE	FALSE								
387	2022-04-02 23:21:58	34.032204,-117.912194	FALSE	FALSE	FALSE	FALSE	FALSE	FALSE	FALSE	TRUE	FALSE								
388	2022-04-03 03:26:39	34.000939,-117.952386	FALSE	TRUE	FALSE	FALSE	FALSE	FALSE	FALSE	FALSE	FALSE								
389	2022-04-03 04:30:07	34.103898,-118.075071	FALSE	TRUE	FALSE	FALSE	FALSE	FALSE	FALSE	FALSE	FALSE								
390	2022-04-03 04:30:07	34.106263,-118.038634	TRUE	FALSE	FALSE	FALSE	FALSE	FALSE	FALSE	FALSE	FALSE								
391	2022-04-03 04:30:07	34.102995,-118.01767	TRUE	FALSE	FALSE	FALSE	FALSE	FALSE	FALSE	FALSE	FALSE								
392	2022-04-03 06:06:25	34.170547,-118.020369	FALSE	FALSE	FALSE	FALSE	FALSE	FALSE	FALSE	TRUE	FALSE								
393	2022-04-03 06:06:25	34.172083,-118.020271	FALSE	FALSE	FALSE	FALSE	FALSE	FALSE	FALSE	FALSE	FALSE								
394	2022-04-03 06:06:25	34.174216,-118.019347	TRUE	FALSE	FALSE	FALSE	FALSE	FALSE	FALSE	FALSE	FALSE								
395	2022-04-03 17:39:20	34.134961,-118.041637	FALSE	FALSE	FALSE	FALSE	FALSE	FALSE	FALSE	FALSE	FALSE								
396	2022-04-04 02:48:24	34.156448,-117.83828	TRUE	FALSE	FALSE	FALSE	FALSE	FALSE	FALSE	FALSE	FALSE								
397	2022-04-04 02:48:24	34.139498,-117.707478	TRUE	FALSE	FALSE	FALSE	FALSE	FALSE	FALSE	FALSE	FALSE								
398	2022-04-04 02:48:24	34.132706,-117.782994	FALSE	TRUE	FALSE	FALSE	FALSE	FALSE	FALSE	FALSE	FALSE								
399	2022-04-04 03:01:43	34.149901,-117.847929	TRUE	FALSE	FALSE	FALSE	FALSE	FALSE	FALSE	FALSE	FALSE								
400	2022-04-06 04:30:48	33.979584,-117.931557	FALSE	TRUE	FALSE	FALSE	FALSE	FALSE	FALSE	FALSE	FALSE								
401	2022-04-06 04:30:48	33.968538,-117.909971	FALSE	FALSE	FALSE	FALSE	FALSE	FALSE	FALSE	TRUE	FALSE								
402	2022-04-06 04:30:48	34.013223,-118.01826	FALSE	TRUE	FALSE	FALSE	FALSE	FALSE	FALSE	FALSE	FALSE								
403	2022-04-06 04:30:48	33.966244,-117.917705	FALSE	FALSE	FALSE	FALSE	FALSE	FALSE	FALSE	TRUE	FALSE								
404	2022-04-06 04:30:48	34.022677,-117.926791	FALSE	FALSE	FALSE	FALSE	FALSE	FALSE	FALSE	TRUE	FALSE								
405	2022-04-06 04:30:48	34.049031,-117.836878	FALSE	FALSE	FALSE	FALSE	FALSE	FALSE	FALSE	TRUE	FALSE								
406	2022-04-06 04:30:48	34.035218,-118.032562	TRUE	FALSE	FALSE	FALSE	FALSE	FALSE	FALSE	FALSE	FALSE								
407	2022-04-06 04:30:48	34.035643,-118.050764	FALSE	FALSE	FALSE	FALSE	FALSE	FALSE	FALSE	TRUE	FALSE								
408	2022-04-06 23:49:46	34.110267,-118.007007	FALSE	FALSE	FALSE	TRUE	FALSE	FALSE	FALSE	FALSE	FALSE								
409	2022-04-07 04:42:39	34.000337,-117.895429	FALSE	FALSE	FALSE	FALSE	FALSE	TRUE	FALSE	FALSE	FALSE								
410	2022-04-07 04:42:39	34.043651,-117.820054	FALSE	FALSE	FALSE	FALSE	TRUE	FALSE	FALSE	FALSE	TRUE	Ensure safe, off street bike connections to	x		x				
411	2022-04-07 21:36:12	34.129483,-117.898806	FALSE	FALSE	TRUE	FALSE	FALSE	FALSE	FALSE	FALSE	FALSE								
412	2022-04-07 21:52:22	34.10569,-118.036078	TRUE	FALSE	FALSE	FALSE	FALSE	FALSE	FALSE	FALSE	FALSE								
413	2022-04-08 00:31:10	34.114696,-117.910167	FALSE	TRUE	FALSE	FALSE	FALSE	FALSE	FALSE	FALSE	FALSE								
414	2022-04-08 02:09:40	34.133213,-118.037529	FALSE	FALSE	FALSE	FALSE	FALSE	FALSE	TRUE	FALSE	FALSE								
415	2022-04-08 05:59:10	34.087338,-118.083929	FALSE	TRUE	FALSE	FALSE	FALSE	FALSE	FALSE	FALSE	FALSE								
416	2022-04-08 07:20:52	34.004481,-117.886519	TRUE	FALSE	FALSE	FALSE	FALSE	FALSE	FALSE	FALSE	FALSE								
417	2022-04-08 17:41:16	34.026628,-117.977911	TRUE	FALSE	FALSE	FALSE	FALSE	FALSE	FALSE	FALSE	FALSE								
418	2022-04-08 17:41:16	34.042201,-118.017203	TRUE	FALSE	FALSE	FALSE	FALSE	FALSE	FALSE	FALSE	FALSE								
419	2022-04-09 09:30:46	34.112927,-118.080477	TRUE	FALSE	FALSE	FALSE	FALSE	FALSE	FALSE	FALSE	FALSE								
420	2022-04-09 09:30:46	34.114665,-118.036968	FALSE	FALSE	FALSE	FALSE	TRUE	FALSE	FALSE	FALSE	FALSE								
421	2022-04-09 09:30:46	34.113452,-118.097763	FALSE	FALSE	FALSE	FALSE	TRUE	FALSE	FALSE	FALSE	FALSE								
422	2022-04-09 09:30:46	34.114468,-118.015539	FALSE	FALSE	FALSE	FALSE	TRUE	FALSE	FALSE	FALSE	FALSE								
423	2022-04-09 09:30:46	34.1135,-118.002656	FALSE	FALSE	FALSE	FALSE	TRUE	FALSE	FALSE	FALSE	FALSE								
424	2022-04-09 20:07:37	34.081793,-117.999153	TRUE	FALSE	FALSE	FALSE	FALSE	FALSE	FALSE	FALSE	FALSE								
425	2022-04-09 23:22:43	34.044723,-118.015699	FALSE	TRUE	FALSE	FALSE	FALSE	FALSE	FALSE	FALSE	FALSE								
426	2022-04-09 23:22:43	34.087197,-117.998063	FALSE	TRUE	FALSE	FALSE	FALSE	FALSE	FALSE	FALSE	FALSE								
427	2022-04-10 01:28:02	33.993553,-117.895228	FALSE	FALSE	FALSE	TRUE	FALSE	FALSE	FALSE	FALSE	TRUE	pocket park	x		x				
428	2022-04-10 19:39:52	34.139119,-117.867259	TRUE	FALSE	FALSE	FALSE	FALSE	FALSE	FALSE	FALSE	FALSE								
429	2022-04-10 23:25:28	34.142689,-117.850479	TRUE	FALSE	FALSE	FALSE	FALSE	FALSE	FALSE	FALSE	FALSE								
430	2022-04-11 00:48:58	34.114968,-118.038924	FALSE	FALSE	FALSE	FALSE	TRUE	FALSE	FALSE	FALSE	FALSE								
431	2022-04-11 02:51:54	34.094558,-118.120012	FALSE	FALSE	FALSE	FALSE	FALSE	FALSE	FALSE	FALSE	FALSE								
432	2022-04-11 16:22:46	34.142174,-118.086506	TRUE	FALSE	FALSE	FALSE	FALSE	FALSE	FALSE	FALSE	FALSE								
433	2022-04-11 16:22:46	34.140368,-118.084573	TRUE	FALSE	FALSE	FALSE	FALSE	FALSE	FALSE	FALSE	FALSE								
434	2022-04-11 17:27:30	34.086507,-117.810939	FALSE	TRUE	FALSE	FALSE	FALSE	FALSE	FALSE	FALSE	FALSE								
435	2022-04-12 02:20:54	34.002502,-117.896416	TRUE	FALSE	FALSE	FALSE	FALSE	FALSE	FALSE	FALSE	FALSE								
436	2022-04-12 02:20:54	34.139756,-117.705776	FALSE	TRUE	FALSE	FALSE	FALSE	FALSE	FALSE	FALSE	FALSE								
437	2022-04-12 02:20:54	34.005879,-117.91781	TRUE	FALSE	FALSE	FALSE	FALSE	FALSE	FALSE	FALSE	FALSE								
438	2022-04-12 04:13:35	34.009365,-117.857633	FALSE	TRUE	FALSE	FALSE	FALSE	FALSE	FALSE	FALSE	TRUE	It’s the closest to my home but would still have	x						x - Concern
439	2022-04-12 04:13:35	34.002367,-117.870228	FALSE	TRUE	FALSE	FALSE	FALSE	FALSE	FALSE	FALSE	FALSE								
440	2022-04-12 14:19:43	34.051846,-117.833893	FALSE	FALSE	FALSE	FALSE	FALSE	FALSE	TRUE	FALSE	FALSE								
441	2022-04-12 14:29:48	34.080547,-117.792438	TRUE	FALSE	FALSE	FALSE	FALSE	FALSE	FALSE	FALSE	FALSE								

	D	K	P	Q	R	S	T	U	V	W	X	Y	Z	AA	AB	AC	AD	AE	AF
1			What would you use this area for?										If you selected other, how else would you use this area?						
2	Totals	1126	918	348	131	169	194	41	111	48	219	219	126	168	29	6	19	9	3
3	First Active	What areas of the SGV Greenway would you likely use and how?	Being active: walking, hiking, or biking	Enjoying the outdoors and nature	Playing	Relaxing	Travelling from one area to another	Personal Motorized Travel: e-bike, scooter, etc. (not currently allowed)	Picnicking/ dining	Equestrian activities	Other (please specify below)	If you selected other, how else would you use this area?	Being active: walking, hiking, or biking/ Exercise	Enjoying the outdoors and nature/ Play / Recreation	Travelling from one area to another5	Education	Shopping	Dogs	Other (please specify below)6
442	2022-04-12 21:54:23	34.093478,-117.821047	FALSE	TRUE	FALSE	FALSE	FALSE	FALSE	FALSE	FALSE	FALSE								
443	2022-04-12 21:54:23	34.120726,-117.825586	TRUE	FALSE	FALSE	FALSE	FALSE	FALSE	FALSE	FALSE	FALSE								
444	2022-04-13 10:45:30	34.111071,-117.891054	TRUE	FALSE	FALSE	FALSE	FALSE	FALSE	FALSE	FALSE	FALSE								
445	2022-04-14 03:03:34	34.132511,-117.889742	FALSE	TRUE	FALSE	FALSE	FALSE	FALSE	FALSE	FALSE	FALSE								
446	2022-04-14 03:03:34	34.136607,-117.872112	TRUE	FALSE	FALSE	FALSE	FALSE	FALSE	FALSE	FALSE	FALSE								
447	2022-04-14 03:03:34	34.132895,-117.881545	TRUE	FALSE	FALSE	FALSE	FALSE	FALSE	FALSE	FALSE	FALSE								
448	2022-04-14 03:03:34	34.150303,-117.845976	FALSE	FALSE	FALSE	FALSE	FALSE	FALSE	FALSE	TRUE	FALSE								
449	2022-04-14 03:03:34	34.140063,-117.855564	FALSE	TRUE	FALSE	FALSE	FALSE	FALSE	FALSE	FALSE	FALSE								
450	2022-04-14 03:03:34	34.156958,-117.838707	FALSE	FALSE	FALSE	FALSE	FALSE	FALSE	FALSE	TRUE	FALSE								
451	2022-04-14 04:21:35	34.066959,-117.943153	TRUE	FALSE	FALSE	FALSE	FALSE	FALSE	FALSE	FALSE	FALSE								
452	2022-04-14 04:21:35	34.081842,-117.955857	TRUE	FALSE	FALSE	FALSE	FALSE	FALSE	FALSE	FALSE	FALSE								
453	2022-04-14 05:22:47	34.141729,-117.857903	TRUE	FALSE	FALSE	FALSE	FALSE	FALSE	FALSE	FALSE	FALSE								
454	2022-04-14 18:33:53	34.064717,-117.956411	TRUE	FALSE	FALSE	FALSE	FALSE	FALSE	FALSE	FALSE	FALSE								
455	2022-04-14 18:33:53	34.065801,-117.947789	TRUE	FALSE	FALSE	FALSE	FALSE	FALSE	FALSE	FALSE	FALSE								
456	2022-04-14 18:33:53	34.068291,-117.938019	TRUE	FALSE	FALSE	FALSE	FALSE	FALSE	FALSE	FALSE	FALSE								
457	2022-04-14 19:41:17	34.112865,-117.882977	FALSE	FALSE	FALSE	FALSE	FALSE	FALSE	TRUE	FALSE	FALSE								
458	2022-04-14 19:43:43	34.121497,-118.081253	TRUE	FALSE	FALSE	FALSE	FALSE	FALSE	FALSE	FALSE	FALSE								
459	2022-04-15 00:17:38	34.098398,-118.130142	FALSE	FALSE	FALSE	FALSE	FALSE	FALSE	FALSE	FALSE	FALSE								
460	2022-04-15 01:53:49	34.107743,-118.132626	TRUE	FALSE	FALSE	FALSE	FALSE	FALSE	FALSE	FALSE	TRUE	Launching point to enter the network front		x					
461	2022-04-15 02:04:30	34.093842,-118.11749	FALSE	FALSE	FALSE	FALSE	TRUE	FALSE	FALSE	FALSE	FALSE								
462	2022-04-15 04:34:57	34.050299,-118.002502	TRUE	FALSE	FALSE	FALSE	FALSE	FALSE	FALSE	FALSE	FALSE								
463	2022-04-15 04:34:57	34.03589,-117.988194	FALSE	FALSE	FALSE	FALSE	FALSE	FALSE	FALSE	TRUE	FALSE								
464	2022-04-15 04:34:57	34.048677,-118.008729	TRUE	FALSE	FALSE	FALSE	FALSE	FALSE	FALSE	FALSE	FALSE								
465	2022-04-15 04:47:33	34.132812,-117.887358	TRUE	FALSE	FALSE	FALSE	FALSE	FALSE	FALSE	FALSE	FALSE								
466	2022-04-15 19:55:53	34.01891,-118.066269	TRUE	FALSE	FALSE	FALSE	FALSE	FALSE	FALSE	FALSE	FALSE								
467	2022-04-15 21:45:25	34.13858,-117.70732	TRUE	FALSE	FALSE	FALSE	FALSE	FALSE	FALSE	FALSE	FALSE								
468	2022-04-15 21:45:25	34.114356,-117.755403	TRUE	FALSE	FALSE	FALSE	FALSE	FALSE	FALSE	FALSE	FALSE								
469	2022-04-15 21:45:25	34.137664,-117.838777	TRUE	FALSE	FALSE	FALSE	FALSE	FALSE	FALSE	FALSE	FALSE								
470	2022-04-15 23:52:50	33.921066,-118.005691	TRUE	FALSE	FALSE	FALSE	FALSE	FALSE	FALSE	FALSE	FALSE								
471	2022-04-15 23:52:50	34.031074,-118.007591	FALSE	FALSE	FALSE	FALSE	FALSE	FALSE	FALSE	FALSE	TRUE	Add Train Station for Bike Commuters		x	x				
472	2022-04-16 01:37:27	34.146343,-117.848193	FALSE	FALSE	FALSE	FALSE	FALSE	FALSE	TRUE	FALSE	FALSE								
473	2022-04-16 15:24:42	33.999795,-117.876398	FALSE	TRUE	FALSE	FALSE	FALSE	FALSE	FALSE	FALSE	FALSE								
474	2022-04-16 17:50:17	34.017705,-117.960466	FALSE	TRUE	FALSE	FALSE	FALSE	FALSE	FALSE	FALSE	FALSE								
475	2022-04-17 15:12:18	34.081555,-117.760636	TRUE	FALSE	FALSE	FALSE	FALSE	FALSE	FALSE	FALSE	FALSE								
476	2022-04-18 03:10:22	34.123849,-118.099357	TRUE	FALSE	FALSE	FALSE	FALSE	FALSE	FALSE	FALSE	FALSE								
477	2022-04-18 03:10:22	34.162609,-118.08904	FALSE	FALSE	FALSE	FALSE	TRUE	FALSE	FALSE	FALSE	FALSE								
478	2022-04-18 03:10:22	34.129728,-118.080632	FALSE	FALSE	FALSE	FALSE	FALSE	FALSE	FALSE	FALSE	TRUE	Accessing San Gabriel mountain trails		x					
479	2022-04-19 23:43:49	34.137446,-117.707544	TRUE	FALSE	FALSE	FALSE	FALSE	FALSE	FALSE	FALSE	FALSE								
480	2022-04-21 00:50:25	34.124011,-118.136222	FALSE	FALSE	FALSE	FALSE	FALSE	FALSE	FALSE	FALSE	FALSE								
481	2022-04-21 20:22:45	34.062158,-118.003655	FALSE	FALSE	FALSE	FALSE	FALSE	FALSE	FALSE	FALSE	FALSE								
482	2022-04-21 20:22:45	34.037502,-118.030495	FALSE	TRUE	FALSE	FALSE	FALSE	FALSE	FALSE	FALSE	FALSE								
483	2022-04-21 21:21:23	34.104515,-117.883309	FALSE	TRUE	FALSE	FALSE	FALSE	FALSE	FALSE	FALSE	FALSE								
484	2022-04-22 05:12:30	34.137301,-118.046901	FALSE	FALSE	FALSE	FALSE	FALSE	FALSE	FALSE	FALSE	FALSE								
485	2022-04-22 14:51:55	34.136646,-117.86507	TRUE	FALSE	FALSE	FALSE	FALSE	FALSE	FALSE	FALSE	FALSE								
486	2022-04-22 17:57:07	34.131842,-117.888102	TRUE	FALSE	FALSE	FALSE	FALSE	FALSE	FALSE	FALSE	FALSE								
487	2022-04-22 17:57:07	34.13354,-117.877924	FALSE	FALSE	FALSE	FALSE	TRUE	FALSE	FALSE	FALSE	FALSE								
488	2022-04-22 17:57:07	34.136741,-117.867338	FALSE	FALSE	FALSE	FALSE	TRUE	FALSE	FALSE	FALSE	FALSE								
489	2022-04-22 17:57:07	34.144369,-117.849863	FALSE	FALSE	FALSE	FALSE	TRUE	FALSE	FALSE	FALSE	FALSE								
490	2022-04-22 17:57:07	34.15379,-117.839756	TRUE	FALSE	FALSE	FALSE	FALSE	FALSE	FALSE	FALSE	FALSE								
491	2022-04-22 17:57:07	34.150477,-117.844934	TRUE	FALSE	FALSE	FALSE	FALSE	FALSE	FALSE	FALSE	FALSE								
492	2022-04-22 20:42:44	34.06535,-117.960117	FALSE	TRUE	FALSE	FALSE	FALSE	FALSE	FALSE	FALSE	FALSE								
493	2022-04-23 16:00:48	34.099627,-118.124469	FALSE	TRUE	FALSE	FALSE	FALSE	FALSE	FALSE	FALSE	FALSE								
494	2022-04-23 16:00:48	34.089944,-118.111405	FALSE	FALSE	FALSE	FALSE	TRUE	FALSE	FALSE	FALSE	FALSE								
495	2022-04-23 16:00:48	34.045719,-118.07336	FALSE	FALSE	FALSE	FALSE	FALSE	TRUE	FALSE	FALSE	FALSE								
496	2022-04-24 20:53:12	34.123021,-117.864564	FALSE	FALSE	FALSE	FALSE	FALSE	FALSE	FALSE	FALSE	FALSE								
497	2022-04-24 20:53:12	34.12221,-117.865543	TRUE	FALSE	FALSE	FALSE	FALSE	FALSE	FALSE	FALSE	FALSE								
498	2022-04-24 20:53:12	34.081805,-118.105124	TRUE	FALSE	FALSE	FALSE	FALSE	FALSE	FALSE	FALSE	FALSE								
499	2022-04-24 20:53:12	34.095598,-118.071814	TRUE	FALSE	FALSE	FALSE	FALSE	FALSE	FALSE	FALSE	FALSE								
500	2022-04-24 20:53:12	34.101682,-118.08504	TRUE	FALSE	FALSE	FALSE	FALSE	FALSE	FALSE	FALSE	FALSE								
501	2022-04-24 20:53:12	34.123583,-118.041934	TRUE	FALSE	FALSE	FALSE	FALSE	FALSE	FALSE	FALSE	FALSE								
502	2022-04-24 20:53:12	34.128449,-118.015972	TRUE	FALSE	FALSE	FALSE	FALSE	FALSE	FALSE	FALSE	FALSE								
503	2022-04-24 20:53:12	34.100871,-118.014502	TRUE	FALSE	FALSE	FALSE	FALSE	FALSE	FALSE	FALSE	FALSE								
504	2022-04-24 20:53:12	34.10608,-117.769548	TRUE	FALSE	FALSE	FALSE	FALSE	FALSE	FALSE	FALSE	FALSE								
505	2022-04-24 20:53:12	34.09959,-117.865378	TRUE	FALSE	FALSE	FALSE	FALSE	FALSE	FALSE	FALSE	FALSE								
506	2022-04-24 20:53:12	34.149467,-117.849703	TRUE	FALSE	FALSE	FALSE	FALSE	FALSE	FALSE	FALSE	FALSE								
507	2022-04-24 20:55:52	34.15257,-117.841873	FALSE	TRUE	FALSE	FALSE	FALSE	FALSE	FALSE	FALSE	FALSE								
508	2022-04-24 20:55:52	34.150852,-117.84475	TRUE	FALSE	FALSE	FALSE	FALSE	FALSE	FALSE	FALSE	FALSE								
509	2022-04-24 20:55:52	34.129258,-118.041699	TRUE	FALSE	FALSE	FALSE	FALSE	FALSE	FALSE	FALSE	FALSE								
510	2022-04-24 20:55:52	34.098367,-118.12381	TRUE	FALSE	FALSE	FALSE	FALSE	FALSE	FALSE	FALSE	FALSE								
511	2022-04-26 03:19:05	34.076908,-117.965087	TRUE	FALSE	FALSE	FALSE	FALSE	FALSE	FALSE	FALSE	FALSE								
512	2022-04-28 23:49:36	34.117567,-117.860884	TRUE	FALSE	FALSE	FALSE	FALSE	FALSE	FALSE	FALSE	FALSE								
513	2022-04-28 23:49:36	34.08807,-117.808795	TRUE	FALSE	FALSE	FALSE	FALSE	FALSE	FALSE	FALSE	FALSE								
514	2022-04-28 23:49:36	34.113034,-117.852096	TRUE	FALSE	FALSE	FALSE	FALSE	FALSE	FALSE	FALSE	FALSE								

	D	K	P	Q	R	S	T	U	V	W	X	Y	Z	AA	AB	AC	AD	AE	AF
1			What would you use this area for?										If you selected other, how else would you use this area?						
2	Totals	1126	918	348	131	169	194	41	111	48	219	219	126	168	29	6	19	9	3
3	First Active	What areas of the SGV Greenway would you likely use and how?	Being active: walking, hiking, or biking	Enjoying the outdoors and nature	Playing	Relaxing	Travelling from one area to another	Personal Motorized Travel: e-bike, scooter, etc. (not currently allowed)	Picnicking/ dining	Equestrian activities	Other (please specify below)	If you selected other, how else would you use this area?	Being active: walking, hiking, or biking/ Exercise	Enjoying the outdoors and nature/ Play / Recreation	Travelling from one area to another5	Education	Shopping	Dogs	Other (please specify below)6
515	2022-04-29 0:59:14	34.112735,-117.85238	FALSE	TRUE	FALSE	FALSE	FALSE	FALSE	FALSE	FALSE	FALSE								
516	2022-04-29 3:43:54	34.15043,-117.84673	FALSE	FALSE	TRUE	FALSE	FALSE	FALSE	FALSE	FALSE	FALSE								
517	2022-05-01 20:01:46	34.107727,-118.131926	FALSE	TRUE	FALSE	FALSE	FALSE	FALSE	FALSE	FALSE	FALSE								
518	2022-05-01 23:16:44	34.116454,-117.743355	TRUE	FALSE	FALSE	FALSE	FALSE	FALSE	FALSE	FALSE	FALSE								
519	2022-05-02 11:16:02	34.101625,-118.122954	FALSE	FALSE	FALSE	FALSE	FALSE	FALSE	FALSE	FALSE	FALSE								
520	2022-05-02 19:18:01	34.027787,-117.990091	FALSE	FALSE	TRUE	FALSE	FALSE	FALSE	FALSE	FALSE	FALSE								
521	2022-05-02 23:18:47	34.013885,-117.846287	TRUE	FALSE	FALSE	FALSE	FALSE	FALSE	FALSE	FALSE	FALSE								
522	2022-05-03 3:00:28	34.029226,-117.956716	FALSE	TRUE	FALSE	FALSE	FALSE	FALSE	FALSE	FALSE	FALSE								
523	2022-05-03 12:45:53	34.105129,-117.966594	FALSE	FALSE	FALSE	FALSE	FALSE	FALSE	FALSE	FALSE	FALSE								
524	2022-05-03 12:45:53	34.00384,-117.893626	FALSE	FALSE	FALSE	FALSE	FALSE	FALSE	FALSE	FALSE	FALSE								
525	2022-05-03 12:45:53	34.111132,-117.914142	TRUE	FALSE	FALSE	FALSE	FALSE	FALSE	FALSE	FALSE	FALSE								
526	2022-05-03 16:11:05	34.116411,-117.743474	TRUE	FALSE	FALSE	FALSE	FALSE	FALSE	FALSE	FALSE	FALSE								
527	2022-05-03 18:08:10	34.111504,-117.852722	FALSE	FALSE	FALSE	FALSE	FALSE	FALSE	FALSE	FALSE	TRUE	Chasing thugs and chasing useless people			x				
528	2022-05-06 5:33:52	34.057257,-117.816095	TRUE	FALSE	FALSE	FALSE	FALSE	FALSE	FALSE	FALSE	FALSE								
529	2022-05-06 5:33:52	34.035373,-117.824312	FALSE	TRUE	FALSE	FALSE	FALSE	FALSE	FALSE	FALSE	FALSE								
530	2022-05-07 4:32:32	34.117606,-117.797195	FALSE	FALSE	FALSE	FALSE	FALSE	FALSE	FALSE	FALSE	FALSE								
531	2022-05-07 4:32:32	34.11088,-118.01919	FALSE	FALSE	FALSE	FALSE	FALSE	FALSE	FALSE	FALSE	FALSE								
532	2022-05-07 20:57:26	34.114543,-117.812007	TRUE	FALSE	FALSE	FALSE	FALSE	FALSE	FALSE	FALSE	FALSE								
533	2022-05-07 20:57:26	34.089072,-117.784509	TRUE	FALSE	FALSE	FALSE	FALSE	FALSE	FALSE	FALSE	FALSE								
534	2022-05-07 20:57:26	34.111842,-117.74536	TRUE	FALSE	FALSE	FALSE	FALSE	FALSE	FALSE	FALSE	FALSE								
535	2022-05-07 20:57:26	34.127661,-117.7146	TRUE	FALSE	FALSE	FALSE	FALSE	FALSE	FALSE	FALSE	FALSE								
536	2022-05-11 22:35:58	34.074552,-117.963788	FALSE	FALSE	FALSE	FALSE	TRUE	FALSE	FALSE	FALSE	FALSE								
537	2022-05-12 15:37:52	34.157333,-118.087279	TRUE	FALSE	FALSE	FALSE	FALSE	FALSE	FALSE	FALSE	FALSE								
538	2022-05-12 15:37:52	34.107052,-118.132147	FALSE	FALSE	FALSE	FALSE	TRUE	FALSE	FALSE	FALSE	FALSE								
539	2022-05-12 15:37:52	34.166853,-118.091881	FALSE	FALSE	FALSE	FALSE	TRUE	FALSE	FALSE	FALSE	FALSE								
540	2022-05-12 15:37:52	34.093399,-118.118904	FALSE	FALSE	FALSE	FALSE	TRUE	FALSE	FALSE	FALSE	FALSE								
541	2022-05-13 1:51:09	34.127925,-117.724698	FALSE	FALSE	FALSE	FALSE	FALSE	FALSE	FALSE	FALSE	TRUE	Playground with kids at Higgenbothem		x					
542	2022-05-13 1:51:09	34.102849,-117.752408	FALSE	FALSE	FALSE	FALSE	FALSE	FALSE	FALSE	FALSE	FALSE								
543	2022-05-13 1:51:09	34.098121,-117.754492	TRUE	FALSE	FALSE	FALSE	FALSE	FALSE	FALSE	FALSE	FALSE								
544	2022-05-13 1:51:09	34.007795,-117.927255	TRUE	FALSE	FALSE	FALSE	FALSE	FALSE	FALSE	FALSE	FALSE								
545	2022-05-13 1:51:09	34.030598,-117.913809	FALSE	FALSE	FALSE	FALSE	FALSE	FALSE	FALSE	FALSE	TRUE	These greenways would open up countless		x					
546	2022-05-13 1:51:09	34.106561,-118.130025	TRUE	FALSE	FALSE	FALSE	FALSE	FALSE	FALSE	FALSE	FALSE								
547	2022-05-13 1:51:09	34.173564,-118.096892	TRUE	FALSE	FALSE	FALSE	FALSE	FALSE	FALSE	FALSE	FALSE								
548	2022-05-13 1:51:09	34.177238,-118.024136	TRUE	FALSE	FALSE	FALSE	FALSE	FALSE	FALSE	FALSE	FALSE								
549	2022-05-13 1:51:09	34.161694,-117.994077	TRUE	FALSE	FALSE	FALSE	FALSE	FALSE	FALSE	FALSE	FALSE								
550	2022-05-13 1:51:09	34.153497,-118.056244	TRUE	FALSE	FALSE	FALSE	FALSE	FALSE	FALSE	FALSE	FALSE								
551	2022-05-13 1:51:09	34.128336,-118.0986	TRUE	FALSE	FALSE	FALSE	FALSE	FALSE	FALSE	FALSE	FALSE								
552	2022-05-13 1:51:09	34.023653,-118.07913	FALSE	FALSE	FALSE	FALSE	FALSE	FALSE	FALSE	FALSE	TRUE	Employment opportunities without costs of a		x	x				
553	2022-05-13 1:51:09	34.151708,-117.841721	TRUE	FALSE	FALSE	FALSE	FALSE	FALSE	FALSE	FALSE	FALSE								
554	2022-05-13 1:51:09	34.129374,-117.779213	TRUE	FALSE	FALSE	FALSE	FALSE	FALSE	FALSE	FALSE	FALSE								
555	2022-05-13 9:54:17	34.114969,-117.736538	FALSE	FALSE	FALSE	FALSE	TRUE	FALSE	FALSE	FALSE	FALSE								
556	2022-05-16 18:59:04	34.122305,-117.815457	TRUE	FALSE	FALSE	FALSE	FALSE	FALSE	FALSE	FALSE	FALSE								
557	2022-05-16 18:59:04	34.091224,-117.808083	FALSE	FALSE	FALSE	FALSE	FALSE	FALSE	FALSE	FALSE	TRUE	Why not connect Puddingstone with the trail		x					
558	2022-05-20 19:35:38	34.023308,-118.078558	FALSE	FALSE	FALSE	TRUE	FALSE	FALSE	FALSE	FALSE	FALSE								
559	2022-05-22 15:06:54	34.115321,-117.839452	FALSE	FALSE	FALSE	FALSE	FALSE	FALSE	FALSE	FALSE	FALSE								
560	2022-05-23 6:42:56	34.122112,-117.990355	FALSE	FALSE	FALSE	FALSE	FALSE	FALSE	FALSE	FALSE	TRUE	Need stop sign		x					
561	2022-05-26 18:42:05	34.032789,-118.06705	TRUE	FALSE	FALSE	FALSE	FALSE	FALSE	FALSE	FALSE	FALSE								
562	2022-05-26 18:42:05	34.161267,-118.095012	TRUE	FALSE	FALSE	FALSE	FALSE	FALSE	FALSE	FALSE	FALSE								
563	2022-05-26 18:42:05	34.162785,-118.08378	TRUE	FALSE	FALSE	FALSE	FALSE	FALSE	FALSE	FALSE	FALSE								
564	2022-05-26 18:42:05	34.156688,-118.058422	TRUE	FALSE	FALSE	FALSE	FALSE	FALSE	FALSE	FALSE	FALSE								
565	2022-05-26 19:20:36	34.05112,-118.072638	TRUE	FALSE	FALSE	FALSE	FALSE	FALSE	FALSE	FALSE	FALSE								
566	2022-05-26 19:20:36	34.100603,-118.014243	TRUE	FALSE	FALSE	FALSE	FALSE	FALSE	FALSE	FALSE	FALSE								
567	2022-05-26 19:20:36	34.131675,-118.042501	TRUE	FALSE	FALSE	FALSE	FALSE	FALSE	FALSE	FALSE	FALSE								
568	2022-05-26 19:20:36	34.156618,-118.059017	TRUE	FALSE	FALSE	FALSE	FALSE	FALSE	FALSE	FALSE	FALSE								
569	2022-05-26 19:20:36	34.14325,-118.053833	TRUE	FALSE	FALSE	FALSE	FALSE	FALSE	FALSE	FALSE	FALSE								
570	2022-05-26 19:20:36	34.112624,-117.96609	TRUE	FALSE	FALSE	FALSE	FALSE	FALSE	FALSE	FALSE	FALSE								
571	2022-05-26 19:53:21	34.156904,-118.088142	TRUE	FALSE	FALSE	FALSE	FALSE	FALSE	FALSE	FALSE	FALSE								
572	2022-05-26 19:53:21	34.099855,-117.928512	TRUE	FALSE	FALSE	FALSE	FALSE	FALSE	FALSE	FALSE	FALSE								
573	2022-05-26 19:53:21	34.197248,-118.169974	TRUE	FALSE	FALSE	FALSE	FALSE	FALSE	FALSE	FALSE	FALSE								
574	2022-05-26 19:53:21	34.188284,-118.152483	TRUE	FALSE	FALSE	FALSE	FALSE	FALSE	FALSE	FALSE	FALSE								
575	2022-05-26 19:53:21	34.182326,-118.144046	TRUE	FALSE	FALSE	FALSE	FALSE	FALSE	FALSE	FALSE	FALSE								
576	2022-05-26 20:41:59	34.046194,-118.076164	TRUE	FALSE	FALSE	FALSE	FALSE	FALSE	FALSE	FALSE	FALSE								
577	2022-05-26 20:41:59	34.061409,-117.99525	TRUE	FALSE	FALSE	FALSE	FALSE	FALSE	FALSE	FALSE	FALSE								
578	2022-05-26 20:41:59	34.079033,-117.955766	TRUE	FALSE	FALSE	FALSE	FALSE	FALSE	FALSE	FALSE	FALSE								
579	2022-05-26 20:55:09	34.17179,-118.093791	TRUE	FALSE	FALSE	FALSE	FALSE	FALSE	FALSE	FALSE	FALSE								
580	2022-05-26 20:55:09	34.170085,-118.095116	FALSE	TRUE	FALSE	FALSE	FALSE	FALSE	FALSE	FALSE	FALSE								
581	2022-05-26 20:55:09	34.163872,-118.082601	TRUE	FALSE	FALSE	FALSE	FALSE	FALSE	FALSE	FALSE	FALSE								
582	2022-05-26 20:55:09	34.163384,-118.07892	FALSE	TRUE	FALSE	FALSE	FALSE	FALSE	FALSE	FALSE	FALSE								
583	2022-05-26 20:55:09	34.183728,-118.020319	FALSE	TRUE	FALSE	FALSE	FALSE	FALSE	FALSE	FALSE	FALSE								
584	2022-05-26 20:55:09	34.182266,-118.018994	TRUE	FALSE	FALSE	FALSE	FALSE	FALSE	FALSE	FALSE	FALSE								
585	2022-05-26 20:55:09	34.128411,-118.113521	TRUE	FALSE	FALSE	FALSE	FALSE	FALSE	FALSE	FALSE	FALSE								
586	2022-05-26 20:55:09	34.126218,-118.11411	FALSE	TRUE	FALSE	FALSE	FALSE	FALSE	FALSE	FALSE	FALSE								
587	2022-05-26 20:55:09	34.126705,-118.110134	FALSE	FALSE	FALSE	TRUE	FALSE	FALSE	FALSE	FALSE	FALSE								

	D	K	P	Q	R	S	T	U	V	W	X	Y	Z	AA	AB	AC	AD	AE	AF
1			What would you use this area for?										If you selected other, how else would you use this area?						
2	Totals	1126	918	348	131	169	194	41	111	48	219	219	126	168	29	6	19	9	3
3	First Active	What areas of the SGV Greenway would you likely use and how?	Being active: walking, hiking, or biking	Enjoying the outdoors and nature	Playing	Relaxing	Travelling from one area to another	Personal Motorized Travel: e-bike, scooter, etc. (not currently allowed)	Picnicking/ dining	Equestrian activities	Other (please specify below)	If you selected other, how else would you use this area?	Being active: walking, hiking, or biking/ Exercise	Enjoying the outdoors and nature/ Play / Recreation	Travelling from one area to another5	Education	Shopping	Dogs	Other (please specify below)6
588	2022-05-26 20:55:09	34.114216,-118.038204	TRUE	FALSE	FALSE	FALSE	FALSE	FALSE	FALSE	FALSE	FALSE								
589	2022-05-26 20:55:09	34.10934,-118.035564	FALSE	FALSE	FALSE	FALSE	FALSE	FALSE	FALSE	TRUE	FALSE								
590	2022-05-26 20:55:09	34.100763,-118.013427	TRUE	FALSE	FALSE	FALSE	FALSE	FALSE	FALSE	FALSE	FALSE								
591	2022-05-26 20:55:09	34.098745,-118.014239	FALSE	TRUE	FALSE	FALSE	FALSE	FALSE	FALSE	FALSE	FALSE								
592	2022-05-26 20:55:09	34.099754,-118.01038	FALSE	FALSE	FALSE	TRUE	FALSE	FALSE	FALSE	FALSE	FALSE								
593	2022-05-26 20:55:09	34.099586,-118.012005	FALSE	FALSE	FALSE	FALSE	FALSE	FALSE	FALSE	TRUE	FALSE								
594	2022-05-26 20:55:09	34.044576,-118.077807	TRUE	FALSE	FALSE	FALSE	FALSE	FALSE	FALSE	FALSE	FALSE								
595	2022-05-26 20:55:09	34.044407,-118.071511	FALSE	TRUE	FALSE	FALSE	FALSE	FALSE	FALSE	FALSE	FALSE								
596	2022-05-26 20:55:09	34.187878,-118.173941	TRUE	FALSE	FALSE	FALSE	FALSE	FALSE	FALSE	FALSE	FALSE								
597	2022-05-26 20:55:09	34.185875,-118.171662	FALSE	TRUE	FALSE	FALSE	FALSE	FALSE	FALSE	FALSE	FALSE								
598	2022-05-26 20:55:09	34.172087,-118.170665	TRUE	FALSE	FALSE	FALSE	FALSE	FALSE	FALSE	FALSE	FALSE								
599	2022-05-26 20:55:09	34.16808,-118.168956	FALSE	TRUE	FALSE	FALSE	FALSE	FALSE	FALSE	FALSE	FALSE								
600	2022-05-26 20:55:09	34.151647,-118.16564	TRUE	FALSE	FALSE	FALSE	FALSE	FALSE	FALSE	FALSE	FALSE								
601	2022-05-26 20:55:09	34.117713,-118.168161	TRUE	FALSE	FALSE	FALSE	FALSE	FALSE	FALSE	FALSE	FALSE								
602	2022-05-26 20:55:09	34.098589,-118.194558	TRUE	FALSE	FALSE	FALSE	FALSE	FALSE	FALSE	FALSE	FALSE								
603	2022-05-26 20:55:09	34.092073,-118.192274	FALSE	TRUE	FALSE	FALSE	FALSE	FALSE	FALSE	FALSE	FALSE								
604	2022-05-26 20:55:09	34.018567,-118.055843	TRUE	FALSE	FALSE	FALSE	FALSE	FALSE	FALSE	FALSE	FALSE								
605	2022-05-26 20:55:09	34.018734,-118.083066	FALSE	FALSE	FALSE	FALSE	FALSE	FALSE	FALSE	TRUE	FALSE								
606	2022-05-26 20:55:09	34.098256,-118.001195	FALSE	FALSE	FALSE	FALSE	FALSE	FALSE	FALSE	TRUE	FALSE								
607	2022-05-26 20:55:09	34.053326,-118.008858	TRUE	FALSE	FALSE	FALSE	FALSE	FALSE	FALSE	FALSE	FALSE								
608	2022-05-26 20:55:09	34.064853,-117.960058	TRUE	FALSE	FALSE	FALSE	FALSE	FALSE	FALSE	FALSE	FALSE								
609	2022-05-26 20:55:09	34.061601,-117.984123	TRUE	FALSE	FALSE	FALSE	FALSE	FALSE	FALSE	FALSE	FALSE								
610	2022-05-26 20:55:09	34.066374,-117.930665	TRUE	FALSE	FALSE	FALSE	FALSE	FALSE	FALSE	FALSE	FALSE								
611	2022-05-26 20:55:09	34.087055,-117.809986	TRUE	FALSE	FALSE	FALSE	FALSE	FALSE	FALSE	FALSE	FALSE								
612	2022-05-26 20:55:09	34.081753,-117.812227	FALSE	TRUE	FALSE	FALSE	FALSE	FALSE	FALSE	FALSE	FALSE								
613	2022-05-26 20:55:09	34.078306,-117.858002	TRUE	FALSE	FALSE	FALSE	FALSE	FALSE	FALSE	FALSE	FALSE								
614	2022-05-26 20:55:09	34.0818,-117.758712	TRUE	FALSE	FALSE	FALSE	FALSE	FALSE	FALSE	FALSE	FALSE								
615	2022-05-26 20:55:09	34.139569,-117.709251	TRUE	FALSE	FALSE	FALSE	FALSE	FALSE	FALSE	FALSE	FALSE								
616	2022-05-26 20:55:09	34.23377,-117.66192	TRUE	FALSE	FALSE	FALSE	FALSE	FALSE	FALSE	FALSE	FALSE								
617	2022-05-26 20:55:09	34.089682,-118.112617	TRUE	FALSE	FALSE	FALSE	FALSE	FALSE	FALSE	FALSE	FALSE								
618	2022-05-26 20:55:09	34.087206,-118.11017	FALSE	TRUE	FALSE	FALSE	FALSE	FALSE	FALSE	FALSE	FALSE								
619	2022-05-26 20:55:09	34.090207,-118.114791	FALSE	FALSE	FALSE	FALSE	TRUE	FALSE	FALSE	FALSE	FALSE								
620	2022-05-26 20:55:09	34.087956,-118.112526	FALSE	FALSE	FALSE	TRUE	FALSE	FALSE	FALSE	FALSE	FALSE								
621	2022-05-26 21:15:57	34.183118,-118.0196	TRUE	FALSE	FALSE	FALSE	FALSE	FALSE	FALSE	FALSE	FALSE								
622	2022-05-26 21:15:57	34.181725,-118.020161	FALSE	TRUE	FALSE	FALSE	FALSE	FALSE	FALSE	FALSE	FALSE								
623	2022-05-26 21:15:57	34.120772,-117.949312	FALSE	TRUE	FALSE	FALSE	FALSE	FALSE	FALSE	FALSE	FALSE								
624	2022-05-26 21:15:57	34.118565,-117.952118	FALSE	FALSE	FALSE	FALSE	FALSE	FALSE	FALSE	FALSE	TRUE	birdwatching			x				
625	2022-05-26 21:15:57	34.019285,-118.08295	TRUE	FALSE	FALSE	FALSE	FALSE	FALSE	FALSE	FALSE	FALSE								
626	2022-05-26 21:15:57	33.989574,-118.075143	TRUE	FALSE	FALSE	FALSE	FALSE	FALSE	FALSE	FALSE	FALSE								
627	2022-05-26 21:15:57	34.01731,-118.058642	TRUE	FALSE	FALSE	FALSE	FALSE	FALSE	FALSE	FALSE	FALSE								
628	2022-05-26 21:27:34	34.043982,-118.071574	TRUE	FALSE	FALSE	FALSE	FALSE	FALSE	FALSE	FALSE	FALSE								
629	2022-05-26 21:27:34	34.047513,-118.070223	FALSE	TRUE	FALSE	FALSE	FALSE	FALSE	FALSE	FALSE	FALSE								
630	2022-05-26 21:27:34	34.050096,-118.074692	TRUE	FALSE	FALSE	FALSE	FALSE	FALSE	FALSE	FALSE	FALSE								
631	2022-05-26 21:27:34	34.044844,-118.078745	TRUE	FALSE	FALSE	FALSE	FALSE	FALSE	FALSE	FALSE	FALSE								
632	2022-05-26 21:27:34	34.017359,-118.02615	TRUE	FALSE	FALSE	FALSE	FALSE	FALSE	FALSE	FALSE	FALSE								
633	2022-05-26 21:27:34	34.14488,-118.05362	TRUE	FALSE	FALSE	FALSE	FALSE	FALSE	FALSE	FALSE	FALSE								
634	2022-05-26 21:27:34	34.130917,-118.04164	TRUE	FALSE	FALSE	FALSE	FALSE	FALSE	FALSE	FALSE	FALSE								
635	2022-05-26 21:27:34	34.117311,-118.037647	TRUE	FALSE	FALSE	FALSE	FALSE	FALSE	FALSE	FALSE	FALSE								
636	2022-05-26 21:27:34	34.134092,-118.036088	FALSE	FALSE	TRUE	FALSE	FALSE	FALSE	FALSE	FALSE	FALSE								
637	2022-05-26 21:27:34	34.133681,-118.039348	FALSE	TRUE	FALSE	FALSE	FALSE	FALSE	FALSE	FALSE	FALSE								
638	2022-05-26 21:27:34	34.115941,-117.961557	FALSE	TRUE	FALSE	FALSE	FALSE	FALSE	FALSE	FALSE	FALSE								
639	2022-05-26 21:27:34	34.114791,-117.963938	TRUE	FALSE	FALSE	FALSE	FALSE	FALSE	FALSE	FALSE	FALSE								
640	2022-05-26 21:27:34	34.10066,-118.01355	TRUE	FALSE	FALSE	FALSE	FALSE	FALSE	FALSE	FALSE	FALSE								
641	2022-05-26 21:27:34	34.099921,-118.013054	FALSE	TRUE	FALSE	FALSE	FALSE	FALSE	FALSE	FALSE	FALSE								
642	2022-05-26 21:27:34	34.030242,-118.047307	TRUE	FALSE	FALSE	FALSE	FALSE	FALSE	FALSE	FALSE	FALSE								
643	2022-05-26 21:27:34	34.061666,-118.004426	TRUE	FALSE	FALSE	FALSE	FALSE	FALSE	FALSE	FALSE	FALSE								
644	2022-05-26 21:27:34	34.173889,-118.094278	TRUE	FALSE	FALSE	FALSE	FALSE	FALSE	FALSE	FALSE	FALSE								
645	2022-05-26 21:27:34	34.172491,-118.091594	FALSE	TRUE	FALSE	FALSE	FALSE	FALSE	FALSE	FALSE	FALSE								
646	2022-05-26 22:00:28	34.048532,-118.077021	FALSE	TRUE	FALSE	FALSE	FALSE	FALSE	FALSE	FALSE	FALSE								
647	2022-05-26 22:00:28	34.067788,-118.093334	FALSE	TRUE	FALSE	FALSE	FALSE	FALSE	FALSE	FALSE	FALSE								
648	2022-05-26 22:00:28	34.081181,-118.083806	FALSE	TRUE	FALSE	FALSE	FALSE	FALSE	FALSE	FALSE	FALSE								
649	2022-05-26 22:00:28	34.092778,-118.067493	FALSE	FALSE	FALSE	TRUE	FALSE	FALSE	FALSE	FALSE	FALSE								
650	2022-05-26 22:00:28	34.05547,-118.086838	TRUE	FALSE	FALSE	FALSE	FALSE	FALSE	FALSE	FALSE	FALSE								
651	2022-05-26 22:00:28	34.073648,-118.076588	TRUE	FALSE	FALSE	FALSE	FALSE	FALSE	FALSE	FALSE	FALSE								
652	2022-05-26 22:00:28	34.068212,-118.099284	FALSE	FALSE	TRUE	FALSE	FALSE	FALSE	FALSE	FALSE	FALSE								
653	2022-05-26 22:00:28	34.042372,-118.019435	TRUE	FALSE	FALSE	FALSE	FALSE	FALSE	FALSE	FALSE	FALSE								
654	2022-05-26 22:00:28	34.075975,-118.000883	TRUE	FALSE	FALSE	FALSE	FALSE	FALSE	FALSE	FALSE	FALSE								
655	2022-05-26 22:00:28	34.097215,-118.073455	FALSE	FALSE	TRUE	FALSE	FALSE	FALSE	FALSE	FALSE	FALSE								
656	2022-05-26 22:00:28	34.052293,-118.088655	FALSE	FALSE	FALSE	TRUE	FALSE	FALSE	FALSE	FALSE	FALSE								
657	2022-05-26 22:39:52	34.183576,-118.183722	TRUE	FALSE	FALSE	FALSE	FALSE	FALSE	FALSE	FALSE	FALSE								
658	2022-05-26 22:39:52	34.175236,-118.091954	TRUE	FALSE	FALSE	FALSE	FALSE	FALSE	FALSE	FALSE	FALSE								
659	2022-05-26 22:39:52	34.177591,-118.057328	TRUE	FALSE	FALSE	FALSE	FALSE	FALSE	FALSE	FALSE	FALSE								
660	2022-05-26 22:39:52	34.174059,-118.031952	TRUE	FALSE	FALSE	FALSE	FALSE	FALSE	FALSE	FALSE	FALSE								

	D	K	P	Q	R	S	T	U	V	W	X	Y	Z	AA	AB	AC	AD	AE	AF
1			What would you use this area for?										If you selected other, how else would you use this area?						
2	Totals	1126	918	348	131	169	194	41	111	48	219	219	126	168	29	6	19	9	3
3	First Active	What areas of the SGV Greenway would you likely use and how?	Being active: walking, hiking, or biking	Enjoying the outdoors and nature	Playing	Relaxing	Travelling from one area to another	Personal Motorized Travel: e-bike, scooter, etc. (not currently allowed)	Picnicking/ dining	Equestrian activities	Other (please specify below)	If you selected other, how else would you use this area?	Being active: walking, hiking, or biking/ Exercise	Enjoying the outdoors and nature/ Play / Recreation	Travelling from one area to another5	Education	Shopping	Dogs	Other (please specify below)6
661	2022-05-26 22:39:52	34.167976,-118.006101	TRUE	FALSE	FALSE	FALSE	FALSE	FALSE	FALSE	FALSE	FALSE								
662	2022-05-26 22:39:52	34.162285,-118.024837	TRUE	FALSE	FALSE	FALSE	FALSE	FALSE	FALSE	FALSE	FALSE								
663	2022-05-26 22:39:52	34.156202,-117.972187	TRUE	FALSE	FALSE	FALSE	FALSE	FALSE	FALSE	FALSE	FALSE								
664	2022-05-26 22:39:52	34.154435,-117.988551	TRUE	FALSE	FALSE	FALSE	FALSE	FALSE	FALSE	FALSE	FALSE								
665	2022-05-26 22:39:52	34.114193,-118.037406	TRUE	FALSE	FALSE	FALSE	FALSE	FALSE	FALSE	FALSE	FALSE								
666	2022-05-26 22:39:52	34.133237,-118.041438	TRUE	FALSE	FALSE	FALSE	FALSE	FALSE	FALSE	FALSE	FALSE								
667	2022-05-26 22:39:52	34.100643,-118.012267	TRUE	FALSE	FALSE	FALSE	FALSE	FALSE	FALSE	FALSE	FALSE								
668	2022-05-26 22:39:52	34.097894,-118.013216	FALSE	TRUE	FALSE	FALSE	FALSE	FALSE	FALSE	FALSE	FALSE								
669	2022-05-26 22:39:52	34.097697,-118.016536	FALSE	FALSE	FALSE	FALSE	FALSE	FALSE	FALSE	FALSE	TRUE	fishing	x						
670	2022-05-26 22:39:52	34.048156,-118.072766	TRUE	FALSE	FALSE	FALSE	FALSE	FALSE	FALSE	FALSE	FALSE								
671	2022-05-26 22:39:52	34.043519,-118.073326	FALSE	TRUE	FALSE	FALSE	FALSE	FALSE	FALSE	FALSE	FALSE								
672	2022-05-26 22:39:52	34.116056,-117.969799	TRUE	FALSE	FALSE	FALSE	FALSE	FALSE	FALSE	FALSE	FALSE								
673	2022-05-26 22:39:52	34.111655,-117.964763	FALSE	TRUE	FALSE	FALSE	FALSE	FALSE	FALSE	FALSE	FALSE								
674	2022-05-26 22:39:52	34.156231,-117.925577	TRUE	FALSE	FALSE	FALSE	FALSE	FALSE	FALSE	FALSE	FALSE								
675	2022-05-26 22:39:52	34.159516,-117.837369	TRUE	FALSE	FALSE	FALSE	FALSE	FALSE	FALSE	FALSE	FALSE								
676	2022-05-26 22:39:52	34.091613,-117.812163	TRUE	FALSE	FALSE	FALSE	FALSE	FALSE	FALSE	FALSE	FALSE								
677	2022-05-26 22:39:52	34.088278,-117.81254	FALSE	TRUE	FALSE	FALSE	FALSE	FALSE	FALSE	FALSE	FALSE								
678	2022-05-26 22:39:52	34.01901,-118.084562	TRUE	FALSE	FALSE	FALSE	FALSE	FALSE	FALSE	FALSE	FALSE								
679	2022-05-26 22:39:52	34.090115,-118.033549	TRUE	FALSE	FALSE	FALSE	FALSE	FALSE	FALSE	FALSE	FALSE								
680	2022-05-28 14:17:30	34.050046,-117.89127	FALSE	FALSE	FALSE	FALSE	FALSE	FALSE	FALSE	FALSE	FALSE								
681	2022-05-31 19:41:56	34.084047,-118.104731	FALSE	TRUE	FALSE	FALSE	FALSE	FALSE	FALSE	FALSE	FALSE								
682	2022-05-31 20:53:31	34.140698,-117.855412	FALSE	FALSE	FALSE	FALSE	FALSE	FALSE	FALSE	TRUE	FALSE								
683	2022-05-31 20:56:04	34.110068,-117.859886	FALSE	FALSE	FALSE	FALSE	FALSE	FALSE	FALSE	FALSE	FALSE								
684	2022-06-01 1:07:02	34.035534,-118.060873	TRUE	FALSE	FALSE	FALSE	FALSE	FALSE	FALSE	FALSE	FALSE								
685	2022-06-01 1:33:57	34.036447,-118.103983	FALSE	FALSE	FALSE	FALSE	FALSE	FALSE	FALSE	FALSE	FALSE								
686	2022-06-01 2:13:51	34.109629,-117.9725	TRUE	FALSE	FALSE	FALSE	FALSE	FALSE	FALSE	FALSE	FALSE								
687	2022-06-01 2:13:51	34.154918,-117.837956	TRUE	FALSE	FALSE	FALSE	FALSE	FALSE	FALSE	FALSE	FALSE								
688	2022-06-01 2:13:51	34.100945,-118.014259	TRUE	FALSE	FALSE	FALSE	FALSE	FALSE	FALSE	FALSE	FALSE								
689	2022-06-01 2:13:51	34.16261,-117.991557	TRUE	FALSE	FALSE	FALSE	FALSE	FALSE	FALSE	FALSE	FALSE								
690	2022-06-01 2:13:51	34.15998,-117.910333	TRUE	FALSE	FALSE	FALSE	FALSE	FALSE	FALSE	FALSE	FALSE								
691	2022-06-01 2:13:51	34.112855,-117.942511	TRUE	FALSE	FALSE	FALSE	FALSE	FALSE	FALSE	FALSE	FALSE								
692	2022-06-01 2:13:51	34.035598,-118.058106	TRUE	FALSE	FALSE	FALSE	FALSE	FALSE	FALSE	FALSE	FALSE								
693	2022-06-01 4:18:27	34.032701,-118.003178	FALSE	FALSE	FALSE	FALSE	FALSE	FALSE	FALSE	TRUE	FALSE								
694	2022-06-01 4:18:27	34.064399,-117.795397	FALSE	FALSE	FALSE	FALSE	FALSE	FALSE	FALSE	TRUE	FALSE								
695	2022-06-01 4:18:27	34.033356,-118.046443	FALSE	FALSE	FALSE	FALSE	FALSE	FALSE	FALSE	TRUE	FALSE								
696	2022-06-01 5:15:36	34.137991,-117.859477	TRUE	FALSE	FALSE	FALSE	FALSE	FALSE	FALSE	FALSE	FALSE								
697	2022-06-01 5:15:36	34.131914,-117.888007	FALSE	FALSE	FALSE	FALSE	FALSE	FALSE	FALSE	FALSE	TRUE	Workplace commute to APU		x	x				
698	2022-06-01 5:15:36	34.155514,-117.838672	TRUE	FALSE	FALSE	FALSE	FALSE	FALSE	FALSE	FALSE	FALSE								
699	2022-06-01 5:15:36	34.154195,-117.837289	TRUE	FALSE	FALSE	FALSE	FALSE	FALSE	FALSE	FALSE	FALSE								
700	2022-06-01 5:15:36	34.140899,-117.837569	TRUE	FALSE	FALSE	FALSE	FALSE	FALSE	FALSE	FALSE	FALSE								
701	2022-06-01 5:15:36	34.128224,-117.846572	TRUE	FALSE	FALSE	FALSE	FALSE	FALSE	FALSE	FALSE	FALSE								
702	2022-06-01 5:15:36	34.117759,-117.876615	TRUE	FALSE	FALSE	FALSE	FALSE	FALSE	FALSE	FALSE	FALSE								
703	2022-06-01 5:15:36	34.108255,-117.900456	TRUE	FALSE	FALSE	FALSE	FALSE	FALSE	FALSE	FALSE	FALSE								
704	2022-06-01 5:15:36	34.100123,-117.917987	TRUE	FALSE	FALSE	FALSE	FALSE	FALSE	FALSE	FALSE	FALSE								
705	2022-06-01 5:15:36	34.099902,-117.925611	TRUE	FALSE	FALSE	FALSE	FALSE	FALSE	FALSE	FALSE	FALSE								
706	2022-06-01 5:15:36	34.106856,-117.918194	TRUE	FALSE	FALSE	FALSE	FALSE	FALSE	FALSE	FALSE	FALSE								
707	2022-06-01 5:15:36	34.114064,-117.911247	TRUE	FALSE	FALSE	FALSE	FALSE	FALSE	FALSE	FALSE	FALSE								
708	2022-06-01 5:15:36	34.120242,-117.905448	TRUE	FALSE	FALSE	FALSE	FALSE	FALSE	FALSE	FALSE	FALSE								
709	2022-06-01 5:15:36	34.129193,-117.899174	TRUE	FALSE	FALSE	FALSE	FALSE	FALSE	FALSE	FALSE	FALSE								
710	2022-06-01 15:52:37	34.141193,-118.055861	TRUE	FALSE	FALSE	FALSE	FALSE	FALSE	FALSE	FALSE	FALSE								
711	2022-06-01 15:52:37	34.127009,-118.115438	TRUE	FALSE	FALSE	FALSE	FALSE	FALSE	FALSE	FALSE	FALSE								
712	2022-06-02 3:54:56	34.130065,-117.71993	FALSE	TRUE	FALSE	FALSE	FALSE	FALSE	FALSE	FALSE	FALSE								
713	2022-06-02 3:54:56	34.111495,-117.763355	TRUE	FALSE	FALSE	FALSE	FALSE	FALSE	FALSE	FALSE	FALSE								
714	2022-06-02 3:54:56	34.112063,-117.747274	FALSE	FALSE	FALSE	FALSE	FALSE	FALSE	FALSE	FALSE	TRUE	Make an access point here please.			x				
715	2022-06-02 3:54:56	34.094424,-117.78986	TRUE	FALSE	FALSE	FALSE	FALSE	FALSE	FALSE	FALSE	FALSE								
716	2022-06-03 2:49:17	34.019481,-118.078126	TRUE	FALSE	FALSE	FALSE	FALSE	FALSE	FALSE	FALSE	FALSE								
717	2022-06-03 2:49:17	34.046939,-118.009127	TRUE	FALSE	FALSE	FALSE	FALSE	FALSE	FALSE	FALSE	FALSE								
718	2022-06-03 2:49:17	34.1005,-117.922604	TRUE	FALSE	FALSE	FALSE	FALSE	FALSE	FALSE	FALSE	FALSE								
719	2022-06-03 2:49:17	34.116791,-117.995493	TRUE	FALSE	FALSE	FALSE	FALSE	FALSE	FALSE	FALSE	FALSE								
720	2022-06-03 2:49:17	34.120141,-118.07828	TRUE	FALSE	FALSE	FALSE	FALSE	FALSE	FALSE	FALSE	FALSE								
721	2022-06-03 2:49:17	34.091717,-118.110046	TRUE	FALSE	FALSE	FALSE	FALSE	FALSE	FALSE	FALSE	FALSE								
722	2022-06-03 2:49:17	34.167069,-118.088698	TRUE	FALSE	FALSE	FALSE	FALSE	FALSE	FALSE	FALSE	FALSE								
723	2022-06-03 2:49:17	34.137247,-118.044293	TRUE	FALSE	FALSE	FALSE	FALSE	FALSE	FALSE	FALSE	FALSE								
724	2022-06-03 2:49:17	34.176546,-118.019707	TRUE	FALSE	FALSE	FALSE	FALSE	FALSE	FALSE	FALSE	FALSE								
725	2022-06-03 2:49:17	34.166231,-117.99016	TRUE	FALSE	FALSE	FALSE	FALSE	FALSE	FALSE	FALSE	FALSE								
726	2022-06-03 2:49:17	34.102552,-117.97979	TRUE	FALSE	FALSE	FALSE	FALSE	FALSE	FALSE	FALSE	FALSE								
727	2022-06-03 2:49:17	34.1535,-117.837407	TRUE	FALSE	FALSE	FALSE	FALSE	FALSE	FALSE	FALSE	FALSE								
728	2022-06-03 2:49:17	34.116886,-117.83809	TRUE	FALSE	FALSE	FALSE	FALSE	FALSE	FALSE	FALSE	FALSE								
729	2022-06-03 2:49:17	34.128762,-117.787024	TRUE	FALSE	FALSE	FALSE	FALSE	FALSE	FALSE	FALSE	FALSE								
730	2022-06-03 2:49:17	34.136962,-117.712561	TRUE	FALSE	FALSE	FALSE	FALSE	FALSE	FALSE	FALSE	FALSE								
731	2022-06-03 2:49:17	34.074598,-117.759527	TRUE	FALSE	FALSE	FALSE	FALSE	FALSE	FALSE	FALSE	FALSE								
732	2022-06-03 2:49:17	34.028999,-117.827928	TRUE	FALSE	FALSE	FALSE	FALSE	FALSE	FALSE	FALSE	FALSE								
733	2022-06-03 2:49:17	34.009393,-117.917592	TRUE	FALSE	FALSE	FALSE	FALSE	FALSE	FALSE	FALSE	FALSE								

	D	K	P	Q	R	S	T	U	V	W	X	Y	Z	AA	AB	AC	AD	AE	AF
1			What would you use this area for?										If you selected other, how else would you use this area?						
2	Totals	1126	918	348	131	169	194	41	111	48	219	219	126	168	29	6	19	9	3
3	First Active	What areas of the SGV Greenway would you likely use and how?	Being active: walking, hiking, or biking	Enjoying the outdoors and nature	Playing	Relaxing	Travelling from one area to another	Personal Motorized Travel: e-bike, scooter, etc. (not currently allowed)	Picnicking/ dining	Equestrian activities	Other (please specify below)	If you selected other, how else would you use this area?	Being active: walking, hiking, or biking/ Exercise	Enjoying the outdoors and nature/ Play / Recreation	Travelling from one area to another5	Education	Shopping	Dogs	Other (please specify below)6
734	2022-06-03 2:49:17	34.030626,-117.917421	FALSE	FALSE	FALSE	FALSE	FALSE	FALSE	FALSE	FALSE	FALSE								
735	2022-06-03 2:49:17	34.029636,-117.988469	TRUE	FALSE	FALSE	FALSE	FALSE	FALSE	FALSE	FALSE	FALSE								
736	2022-06-03 2:49:17	34.115611,-117.754571	TRUE	FALSE	FALSE	FALSE	FALSE	FALSE	FALSE	FALSE	FALSE								
737	2022-06-03 2:49:17	34.097793,-117.81057	TRUE	FALSE	FALSE	FALSE	FALSE	FALSE	FALSE	FALSE	FALSE								
738	2022-06-03 2:49:17	34.070068,-117.93385	TRUE	FALSE	FALSE	FALSE	FALSE	FALSE	FALSE	FALSE	FALSE								
739	2022-06-08 20:33:34	34.016616,-117.963446	FALSE	FALSE	FALSE	FALSE	TRUE	FALSE	FALSE	FALSE	FALSE								
740	2022-06-10 4:39:52	34.156646,-117.835661	TRUE	FALSE	FALSE	FALSE	FALSE	FALSE	FALSE	FALSE	FALSE								
741	2022-06-13 0:37:38	34.139015,-117.707781	FALSE	TRUE	FALSE	FALSE	FALSE	FALSE	FALSE	FALSE	FALSE								
742	2022-06-13 0:37:38	34.155554,-117.837385	FALSE	TRUE	FALSE	FALSE	FALSE	FALSE	FALSE	FALSE	FALSE								
743	2022-06-13 0:37:38	34.097608,-117.809957	FALSE	TRUE	FALSE	FALSE	FALSE	FALSE	FALSE	FALSE	FALSE								
744	2022-06-13 0:37:38	34.126673,-117.720966	TRUE	FALSE	FALSE	FALSE	FALSE	FALSE	FALSE	FALSE	FALSE								
745	2022-06-14 1:42:37	34.113815,-118.075857	FALSE	FALSE	FALSE	FALSE	TRUE	FALSE	FALSE	FALSE	FALSE								
746	2022-06-14 1:42:37	34.097391,-118.088137	FALSE	FALSE	FALSE	FALSE	TRUE	FALSE	FALSE	FALSE	FALSE								
747	2022-06-14 1:42:37	34.074703,-118.097583	FALSE	FALSE	FALSE	FALSE	TRUE	FALSE	FALSE	FALSE	FALSE								
748	2022-06-14 3:42:20	34.112471,-118.080064	FALSE	FALSE	FALSE	FALSE	FALSE	FALSE	FALSE	FALSE	TRUE	I would like to relax in my back yard without			X				
749	2022-06-14 6:19:44	34.13303,-118.043408	TRUE	FALSE	FALSE	FALSE	FALSE	FALSE	FALSE	FALSE	FALSE								
750	2022-06-14 17:35:54	34.01959,-118.082849	TRUE	FALSE	FALSE	FALSE	FALSE	FALSE	FALSE	FALSE	TRUE	We cycle in this area monthly, Rio Hondo,			x				
751	2022-06-14 17:35:54	34.131566,-117.702432	TRUE	FALSE	FALSE	FALSE	FALSE	FALSE	FALSE	FALSE	FALSE								
752	2022-06-15 5:44:29	34.046268,-118.073829	TRUE	FALSE	FALSE	FALSE	FALSE	FALSE	FALSE	FALSE	FALSE								
753	2022-06-15 14:00:29	34.154499,-118.087843	TRUE	FALSE	FALSE	FALSE	FALSE	FALSE	FALSE	FALSE	FALSE								
754	2022-06-15 14:00:29	34.133797,-118.08159	TRUE	FALSE	FALSE	FALSE	FALSE	FALSE	FALSE	FALSE	FALSE								
755	2022-06-15 14:00:29	34.111497,-117.745829	FALSE	FALSE	FALSE	FALSE	TRUE	FALSE	FALSE	FALSE	FALSE								
756	2022-06-15 14:00:29	34.148528,-117.845403	TRUE	FALSE	FALSE	FALSE	FALSE	FALSE	FALSE	FALSE	FALSE								
757	2022-06-15 15:52:30	34.156589,-118.087845	TRUE	FALSE	FALSE	FALSE	FALSE	FALSE	FALSE	FALSE	FALSE								
758	2022-06-15 21:38:34	34.173167,-118.094918	FALSE	TRUE	FALSE	FALSE	FALSE	FALSE	FALSE	FALSE	FALSE								
759	2022-06-15 21:38:34	34.171032,-118.021863	FALSE	TRUE	FALSE	FALSE	FALSE	FALSE	FALSE	FALSE	FALSE								
760	2022-06-16 16:48:31	34.038814,-118.02805	FALSE	FALSE	FALSE	FALSE	TRUE	FALSE	FALSE	FALSE	FALSE								
761	2022-06-16 21:34:52	34.082808,-118.102693	FALSE	TRUE	FALSE	FALSE	FALSE	FALSE	FALSE	FALSE	FALSE								
762	2022-06-18 18:24:08	34.006229,-117.934382	FALSE	FALSE	FALSE	FALSE	FALSE	FALSE	TRUE	FALSE	FALSE								
763	2022-06-19 17:39:19	34.140451,-117.855113	FALSE	FALSE	FALSE	FALSE	FALSE	FALSE	FALSE	FALSE	TRUE	Bike commuting	x	x	x				
764	2022-06-23 15:16:08	34.027376,-117.870152	TRUE	FALSE	FALSE	FALSE	FALSE	FALSE	FALSE	FALSE	FALSE								
765	2022-06-23 15:16:08	34.036596,-117.867413	TRUE	FALSE	FALSE	FALSE	FALSE	FALSE	FALSE	FALSE	FALSE								
766	2022-06-23 15:16:08	34.031824,-117.861431	TRUE	FALSE	FALSE	FALSE	FALSE	FALSE	FALSE	FALSE	FALSE								
767	2022-06-23 15:16:08	34.021676,-117.891062	TRUE	FALSE	FALSE	FALSE	FALSE	FALSE	FALSE	FALSE	FALSE								
768	2022-06-28 17:11:38	34.07441,-117.873456	FALSE	FALSE	FALSE	FALSE	FALSE	FALSE	FALSE	FALSE	FALSE								
769	2022-06-28 17:11:38	34.078952,-117.858451	FALSE	FALSE	FALSE	FALSE	FALSE	FALSE	FALSE	FALSE	TRUE	Dog walks, pet friendly			x			x	
770	2022-06-28 17:11:38	34.092268,-117.810715	FALSE	TRUE	FALSE	FALSE	FALSE	FALSE	FALSE	FALSE	FALSE								
771	2022-06-28 17:11:38	34.091528,-117.808729	FALSE	FALSE	FALSE	FALSE	FALSE	FALSE	TRUE	FALSE	FALSE								
772	2022-06-28 17:11:38	34.09173,-117.810129	TRUE	FALSE	FALSE	FALSE	FALSE	FALSE	FALSE	FALSE	FALSE								
773	2022-06-28 17:11:38	34.079824,-117.860363	TRUE	FALSE	FALSE	FALSE	FALSE	FALSE	FALSE	FALSE	FALSE								
774	2022-06-28 17:11:38	34.079875,-117.860264	FALSE	FALSE	FALSE	FALSE	FALSE	FALSE	FALSE	FALSE	TRUE	Be able to hike or bike through this section of		x					
775	2022-06-28 17:12:44	34.079938,-117.860122	TRUE	FALSE	FALSE	FALSE	FALSE	FALSE	FALSE	FALSE	FALSE								
776	2022-06-28 18:12:29	34.099346,-117.752759	TRUE	FALSE	FALSE	FALSE	FALSE	FALSE	FALSE	FALSE	FALSE								
777	2022-06-28 18:12:29	34.067909,-117.77271	TRUE	FALSE	FALSE	FALSE	FALSE	FALSE	FALSE	FALSE	FALSE								
778	2022-06-28 18:12:29	34.008359,-117.859803	TRUE	FALSE	FALSE	FALSE	FALSE	FALSE	FALSE	FALSE	FALSE								
779	2022-06-28 18:12:29	34.016718,-117.960604	TRUE	FALSE	FALSE	FALSE	FALSE	FALSE	FALSE	FALSE	FALSE								
780	2022-06-28 18:12:29	34.101811,-117.978768	TRUE	FALSE	FALSE	FALSE	FALSE	FALSE	FALSE	FALSE	FALSE								
781	2022-06-28 21:34:18	34.024742,-117.844973	FALSE	FALSE	FALSE	FALSE	TRUE	FALSE	FALSE	FALSE	FALSE								
782	2022-06-28 22:18:21	34.095541,-117.841365	TRUE	FALSE	FALSE	FALSE	FALSE	FALSE	FALSE	FALSE	FALSE								
783	2022-06-28 22:33:35	34.143018,-117.855178	FALSE	TRUE	FALSE	FALSE	FALSE	FALSE	FALSE	FALSE	FALSE								
784	2022-06-28 22:48:24	34.133527,-117.895165	FALSE	TRUE	FALSE	FALSE	FALSE	FALSE	FALSE	FALSE	FALSE								
785	2022-06-28 22:48:24	34.157605,-117.839385	FALSE	TRUE	FALSE	FALSE	FALSE	FALSE	FALSE	FALSE	FALSE								
786	2022-06-29 0:08:43	34.061028,-118.001733	TRUE	FALSE	FALSE	FALSE	FALSE	FALSE	FALSE	FALSE	FALSE								
787	2022-06-29 3:12:44	34.092827,-117.825019	TRUE	FALSE	FALSE	FALSE	FALSE	FALSE	FALSE	FALSE	FALSE								
788	2022-06-29 14:29:29	34.131672,-117.786514	TRUE	FALSE	FALSE	FALSE	FALSE	FALSE	FALSE	FALSE	FALSE								
789	2022-06-29 15:10:05	34.118692,-117.883008	FALSE	FALSE	FALSE	FALSE	FALSE	FALSE	FALSE	FALSE	FALSE								
790	2022-06-29 15:20:35	34.156159,-117.837464	FALSE	FALSE	FALSE	FALSE	FALSE	TRUE	FALSE	FALSE	FALSE								
791	2022-06-29 15:20:35	34.130922,-117.842977	FALSE	FALSE	FALSE	FALSE	FALSE	TRUE	FALSE	FALSE	FALSE								
792	2022-06-29 15:20:35	34.152692,-117.841476	FALSE	FALSE	FALSE	FALSE	FALSE	TRUE	FALSE	FALSE	FALSE								
793	2022-06-29 15:20:35	34.148371,-117.846793	FALSE	FALSE	FALSE	FALSE	FALSE	TRUE	FALSE	FALSE	FALSE								
794	2022-06-29 15:20:35	34.143393,-117.851276	FALSE	FALSE	FALSE	FALSE	FALSE	TRUE	FALSE	FALSE	FALSE								
795	2022-06-29 15:20:35	34.137107,-117.862363	FALSE	FALSE	FALSE	FALSE	FALSE	TRUE	FALSE	FALSE	FALSE								
796	2022-06-29 15:20:35	34.133743,-117.876746	FALSE	FALSE	FALSE	FALSE	FALSE	FALSE	FALSE	FALSE	FALSE								
797	2022-06-29 15:20:35	34.140585,-117.837467	FALSE	FALSE	FALSE	FALSE	FALSE	TRUE	FALSE	FALSE	FALSE								
798	2022-06-29 15:28:08	34.086867,-117.95048	TRUE	FALSE	FALSE	FALSE	FALSE	FALSE	FALSE	FALSE	FALSE								
799	2022-06-29 18:05:46	34.140102,-117.85491	FALSE	FALSE	FALSE	TRUE	FALSE	FALSE	FALSE	FALSE	FALSE								
800	2022-06-29 20:40:40	34.02743,-118.08126	TRUE	FALSE	FALSE	FALSE	FALSE	FALSE	FALSE	FALSE	FALSE								
801	2022-06-29 23:48:06	34.14614,-117.837778	FALSE	FALSE	FALSE	FALSE	FALSE	FALSE	FALSE	FALSE	FALSE								
802	2022-06-30 3:17:51	34.157082,-117.837536	FALSE	FALSE	FALSE	TRUE	FALSE	FALSE	FALSE	FALSE	FALSE								
803	2022-06-30 3:17:51	34.110246,-117.890535	FALSE	FALSE	TRUE	FALSE	FALSE	FALSE	FALSE	FALSE	FALSE								
804	2022-06-30 3:17:51	34.038448,-118.026697	TRUE	FALSE	FALSE	FALSE	FALSE	FALSE	FALSE	FALSE	FALSE								
805	2022-06-30 3:17:51	34.090817,-117.807662	TRUE	FALSE	FALSE	FALSE	FALSE	FALSE	FALSE	FALSE	FALSE								
806	2022-06-30 3:17:51	34.053186,-117.813874	FALSE	FALSE	FALSE	FALSE	FALSE	FALSE	FALSE	FALSE	TRUE	Work location			x				

	D	K	P	Q	R	S	T	U	V	W	X	Y	Z	AA	AB	AC	AD	AE	AF
1			What would you use this area for?										If you selected other, how else would you use this area?						
2	Totals	1126	918	348	131	169	194	41	111	48	219	219	126	168	29	6	19	9	3
3	First Active	What areas of the SGV Greenway would you likely use and how?	Being active: walking, hiking, or biking	Enjoying the outdoors and nature	Playing	Relaxing	Travelling from one area to another	Personal Motorized Travel: e-bike, scooter, etc. (not currently allowed)	Picnicking/ dining	Equestrian activities	Other (please specify below)	If you selected other, how else would you use this area?	Being active: walking, hiking, or biking/ Exercise	Enjoying the outdoors and nature/ Play / Recreation	Travelling from one area to another5	Education	Shopping	Dogs	Other (please specify below)6
807	2022-06-30 3:26:32	34.077423,-117.849754	TRUE	FALSE	FALSE	FALSE	FALSE	FALSE	FALSE	FALSE	FALSE								
808	2022-06-30 3:26:32	34.132114,-117.869939	TRUE	FALSE	FALSE	FALSE	FALSE	FALSE	FALSE	FALSE	FALSE								
809	2022-06-30 15:07:52	34.125979,-117.799522	FALSE	TRUE	FALSE	FALSE	FALSE	FALSE	FALSE	FALSE	FALSE								
810	2022-06-30 22:56:41	34.002691,-117.903126	TRUE	FALSE	FALSE	FALSE	FALSE	FALSE	FALSE	FALSE	FALSE								
811	2022-07-01 16:44:53	34.099199,-117.92546	TRUE	FALSE	FALSE	FALSE	FALSE	FALSE	FALSE	FALSE	FALSE								
812	2022-07-01 16:44:53	34.110618,-117.890323	TRUE	FALSE	FALSE	FALSE	FALSE	FALSE	FALSE	FALSE	FALSE								
813	2022-07-01 17:00:30	34.099704,-117.925806	FALSE	FALSE	FALSE	FALSE	TRUE	FALSE	FALSE	FALSE	FALSE								
814	2022-07-01 17:00:30	34.136284,-117.872365	TRUE	FALSE	FALSE	FALSE	FALSE	FALSE	FALSE	FALSE	FALSE								
815	2022-07-01 17:00:30	34.128294,-117.847217	TRUE	FALSE	FALSE	FALSE	FALSE	FALSE	FALSE	FALSE	FALSE								
816	2022-07-01 17:00:30	34.10769,-117.863745	TRUE	FALSE	FALSE	FALSE	FALSE	FALSE	FALSE	FALSE	FALSE								
817	2022-07-01 17:00:30	34.068081,-117.970689	TRUE	FALSE	FALSE	FALSE	FALSE	FALSE	FALSE	FALSE	FALSE								
818	2022-07-01 17:00:30	34.067617,-117.927038	TRUE	FALSE	FALSE	FALSE	FALSE	FALSE	FALSE	FALSE	FALSE								
819	2022-07-01 17:00:30	34.075162,-117.872356	TRUE	FALSE	FALSE	FALSE	FALSE	FALSE	FALSE	FALSE	FALSE								
820	2022-07-01 17:00:30	34.092158,-117.825917	TRUE	FALSE	FALSE	FALSE	FALSE	FALSE	FALSE	FALSE	FALSE								
821	2022-07-01 17:00:30	34.089823,-118.110702	TRUE	FALSE	FALSE	FALSE	FALSE	FALSE	FALSE	FALSE	FALSE								
822	2022-07-01 17:00:30	34.044842,-118.074274	TRUE	FALSE	FALSE	FALSE	FALSE	FALSE	FALSE	FALSE	FALSE								
823	2022-07-01 17:00:30	34.063526,-118.091681	TRUE	FALSE	FALSE	FALSE	FALSE	FALSE	FALSE	FALSE	FALSE								
824	2022-07-01 17:00:30	34.020698,-118.083088	TRUE	FALSE	FALSE	FALSE	FALSE	FALSE	FALSE	FALSE	FALSE								
825	2022-07-01 17:00:30	34.026027,-117.980832	TRUE	FALSE	FALSE	FALSE	FALSE	FALSE	FALSE	FALSE	FALSE								
826	2022-07-02 5:00:17	34.029051,-117.919437	FALSE	FALSE	FALSE	FALSE	FALSE	FALSE	FALSE	FALSE	TRUE	Hello, I live in this neighborhood and I wouldn't			x				
827	2022-07-05 0:23:31	34.112748,-117.758088	FALSE	FALSE	FALSE	FALSE	FALSE	FALSE	TRUE	FALSE	FALSE								
828	2022-07-05 0:23:31	34.111593,-117.759014	TRUE	FALSE	FALSE	FALSE	FALSE	FALSE	FALSE	FALSE	FALSE								
829	2022-07-08 3:09:57	34.143137,-117.850283	TRUE	FALSE	FALSE	FALSE	FALSE	FALSE	FALSE	FALSE	FALSE								
830	2022-07-12 0:23:23	34.028505,-118.049409	TRUE	FALSE	FALSE	FALSE	FALSE	FALSE	FALSE	FALSE	FALSE								
831	2022-07-14 16:28:44	34.143666,-117.850816	TRUE	FALSE	FALSE	FALSE	FALSE	FALSE	FALSE	FALSE	FALSE								
832	2022-07-14 16:28:44	34.147278,-117.837468	TRUE	FALSE	FALSE	FALSE	FALSE	FALSE	FALSE	FALSE	FALSE								
833	2022-07-15 4:05:14	34.121934,-117.994087	TRUE	FALSE	FALSE	FALSE	FALSE	FALSE	FALSE	FALSE	FALSE								
834	2022-07-15 4:06:48	34.102227,-117.961903	FALSE	FALSE	FALSE	FALSE	FALSE	FALSE	TRUE	FALSE	FALSE								
835	2022-07-15 4:06:48	34.117161,-118.003741	TRUE	FALSE	FALSE	FALSE	FALSE	FALSE	FALSE	FALSE	FALSE								
836	2022-07-16 3:15:11	34.101023,-118.125348	FALSE	FALSE	FALSE	FALSE	TRUE	FALSE	FALSE	FALSE	FALSE								
837	2022-07-16 3:15:11	34.140327,-118.050602	FALSE	TRUE	FALSE	FALSE	FALSE	FALSE	FALSE	FALSE	FALSE								
838	2022-07-18 02:32:36	34.137579,-117.860127	FALSE	FALSE	FALSE	FALSE	TRUE	FALSE	FALSE	FALSE	FALSE								
839	2022-07-22 01:53:11	34.069479,-117.976452	FALSE	FALSE	FALSE	TRUE	FALSE	FALSE	FALSE	FALSE	FALSE								
840	2022-07-22 02:25:56	34.113646,-117.975174	FALSE	FALSE	FALSE	FALSE	FALSE	FALSE	FALSE	FALSE	FALSE								
841	2022-07-22 03:04:38	34.096593,-117.929512	FALSE	FALSE	FALSE	FALSE	FALSE	FALSE	FALSE	FALSE	FALSE								
842	2022-07-23 18:07:18	34.114823,-117.846696	FALSE	FALSE	FALSE	FALSE	TRUE	FALSE	FALSE	FALSE	FALSE								
843	2022-07-24 20:04:44	34.092848,-117.810975	FALSE	TRUE	FALSE	FALSE	FALSE	FALSE	FALSE	FALSE	FALSE								
844	2022-07-25 01:31:57	34.00917,-117.857323	TRUE	FALSE	FALSE	FALSE	FALSE	FALSE	FALSE	FALSE	FALSE								
845	2022-07-25 06:06:54	34.013782,-117.844797	TRUE	FALSE	FALSE	FALSE	FALSE	FALSE	FALSE	FALSE	FALSE								
846	2022-07-25 06:06:54	34.024586,-117.983352	TRUE	FALSE	FALSE	FALSE	FALSE	FALSE	FALSE	FALSE	FALSE								
847	2022-07-25 07:59:20	34.029146,-117.919288	FALSE	FALSE	FALSE	FALSE	FALSE	FALSE	FALSE	FALSE	FALSE								
848	2022-07-25 16:39:48	33.979172,-117.836619	FALSE	FALSE	FALSE	FALSE	FALSE	FALSE	FALSE	TRUE	FALSE								
849	2022-07-25 18:53:53	34.10946,-118.134106	FALSE	TRUE	FALSE	FALSE	FALSE	FALSE	FALSE	FALSE	FALSE								
850	2022-07-25 19:04:29	34.090467,-117.807711	TRUE	FALSE	FALSE	FALSE	FALSE	FALSE	FALSE	FALSE	FALSE								
851	2022-07-25 19:04:29	34.153907,-117.838675	FALSE	TRUE	FALSE	FALSE	FALSE	FALSE	FALSE	FALSE	FALSE								
852	2022-07-25 19:04:29	34.139758,-117.70669	TRUE	FALSE	FALSE	FALSE	FALSE	FALSE	FALSE	FALSE	FALSE								
853	2022-07-26 00:28:42	34.075144,-118.048635	FALSE	FALSE	FALSE	FALSE	FALSE	FALSE	FALSE	FALSE	FALSE								
854	2022-07-26 17:18:50	34.17384,-118.094217	FALSE	TRUE	FALSE	FALSE	FALSE	FALSE	FALSE	FALSE	FALSE								
855	2022-07-26 17:18:50	34.146635,-118.088239	FALSE	TRUE	FALSE	FALSE	FALSE	FALSE	FALSE	FALSE	FALSE								
856	2022-07-26 17:18:50	34.137483,-118.084653	TRUE	FALSE	FALSE	FALSE	FALSE	FALSE	FALSE	FALSE	FALSE								
857	2022-07-26 17:18:50	34.137235,-118.044902	TRUE	FALSE	FALSE	FALSE	FALSE	FALSE	FALSE	FALSE	FALSE								
858	2022-07-26 17:18:50	34.153561,-118.057156	FALSE	TRUE	FALSE	FALSE	FALSE	FALSE	FALSE	FALSE	FALSE								
859	2022-07-26 21:23:30	34.136698,-118.080142	TRUE	FALSE	FALSE	FALSE	FALSE	FALSE	FALSE	FALSE	FALSE								
860	2022-07-26 21:23:30	34.112501,-118.080566	TRUE	FALSE	FALSE	FALSE	FALSE	FALSE	FALSE	FALSE	FALSE								
861	2022-07-26 21:23:30	34.090752,-118.063621	TRUE	FALSE	FALSE	FALSE	FALSE	FALSE	FALSE	FALSE	FALSE								
862	2022-07-26 21:23:30	34.067945,-118.053454	FALSE	FALSE	FALSE	FALSE	FALSE	FALSE	FALSE	TRUE	FALSE								
863	2022-07-26 21:23:30	34.16895,-118.097934	TRUE	FALSE	FALSE	FALSE	FALSE	FALSE	FALSE	FALSE	FALSE								
864	2022-07-26 23:02:39	34.060835,-118.052673	TRUE	FALSE	FALSE	FALSE	FALSE	FALSE	FALSE	FALSE	FALSE								
865	2022-07-26 23:02:39	34.044211,-118.037825	FALSE	FALSE	TRUE	FALSE	FALSE	FALSE	FALSE	FALSE	FALSE								
866	2022-07-26 23:02:39	34.040553,-118.052673	FALSE	FALSE	FALSE	FALSE	FALSE	FALSE	FALSE	TRUE	FALSE								
867	2022-07-26 23:02:39	34.17346,-117.894162	TRUE	FALSE	FALSE	FALSE	FALSE	FALSE	FALSE	FALSE	FALSE								
868	2022-07-26 23:02:39	34.076459,-118.033411	FALSE	FALSE	FALSE	FALSE	TRUE	FALSE	FALSE	FALSE	FALSE								
869	2022-07-27 04:46:08	34.144307,-118.08764	FALSE	FALSE	FALSE	FALSE	FALSE	FALSE	TRUE	FALSE	FALSE								
870	2022-07-27 04:46:08	34.099891,-118.124422	FALSE	FALSE	FALSE	FALSE	TRUE	FALSE	FALSE	FALSE	FALSE								
871	2022-07-27 04:46:08	34.137426,-117.865238	FALSE	FALSE	FALSE	TRUE	FALSE	FALSE	FALSE	FALSE	FALSE								
872	2022-07-27 19:34:35	34.168005,-118.131105	FALSE	FALSE	FALSE	FALSE	FALSE	FALSE	FALSE	FALSE	FALSE								
873	2022-07-27 19:54:38	34.014775,-118.061634	FALSE	TRUE	FALSE	FALSE	FALSE	FALSE	FALSE	FALSE	FALSE								
874	2022-07-27 20:22:28	34.097962,-118.07045	TRUE	FALSE	FALSE	FALSE	FALSE	FALSE	FALSE	FALSE	FALSE								
875	2022-07-27 20:22:28	34.086219,-118.105248	TRUE	FALSE	FALSE	FALSE	FALSE	FALSE	FALSE	FALSE	FALSE								
876	2022-07-27 20:22:28	34.169489,-118.089287	TRUE	FALSE	FALSE	FALSE	FALSE	FALSE	FALSE	FALSE	FALSE								
877	2022-07-27 20:22:28	34.113575,-118.093741	TRUE	FALSE	FALSE	FALSE	FALSE	FALSE	FALSE	FALSE	FALSE								
878	2022-07-27 20:22:28	34.149751,-118.024347	TRUE	FALSE	FALSE	FALSE	FALSE	FALSE	FALSE	FALSE	FALSE								
879	2022-07-27 20:22:28	34.137155,-118.04699	TRUE	FALSE	FALSE	FALSE	FALSE	FALSE	FALSE	FALSE	FALSE								

	D	K	P	Q	R	S	T	U	V	W	X	Y	Z	AA	AB	AC	AD	AE	AF
1			What would you use this area for?										If you selected other, how else would you use this area?						
2	Totals	1126	918	348	131	169	194	41	111	48	219	219	126	168	29	6	19	9	3
3	First Active	What areas of the SGV Greenway would you likely use and how?	Being active: walking, hiking, or biking	Enjoying the outdoors and nature	Playing	Relaxing	Travelling from one area to another	Personal Motorized Travel: e-bike, scooter, etc. (not currently allowed)	Picnicking/ dining	Equestrian activities	Other (please specify below)	If you selected other, how else would you use this area?	Being active: walking, hiking, or biking/ Exercise	Enjoying the outdoors and nature/ Play / Recreation	Travelling from one area to another5	Education	Shopping	Dogs	Other (please specify below)6
880	2022-07-27 23:21:25	34.051249,-118.08242	FALSE	FALSE	FALSE	FALSE	TRUE	FALSE	FALSE	FALSE	FALSE								
881	2022-07-28 04:27:51	34.022911,-118.078989	FALSE	FALSE	FALSE	FALSE	FALSE	FALSE	TRUE	FALSE	FALSE								
882	2022-07-28 04:27:51	34.061483,-118.070064	TRUE	FALSE	FALSE	FALSE	FALSE	FALSE	FALSE	FALSE	FALSE								
883	2022-07-28 04:27:51	34.063816,-118.068272	FALSE	TRUE	FALSE	FALSE	FALSE	FALSE	FALSE	FALSE	FALSE								
884	2022-07-28 04:27:51	34.081916,-117.951409	FALSE	TRUE	FALSE	FALSE	FALSE	FALSE	FALSE	FALSE	FALSE								
885	2022-07-28 06:05:15	34.05797,-118.152689	FALSE	FALSE	FALSE	FALSE	FALSE	FALSE	TRUE	FALSE	TRUE	Breathing fresh oxygen since there's such a lack of trees everywhere							
886	2022-07-28 06:10:39	34.090743,-118.11701	FALSE	TRUE	FALSE	FALSE	FALSE	FALSE	FALSE	FALSE	FALSE								
887	2022-07-28 17:19:41	34.074486,-117.963706	FALSE	FALSE	FALSE	FALSE	FALSE	FALSE	FALSE	FALSE	TRUE	An active green pathway, but with an emphasis on shade		x					
888	2022-07-28 17:53:19	34.031135,-117.996283	FALSE	FALSE	FALSE	FALSE	FALSE	FALSE	FALSE	TRUE	FALSE								
889	2022-07-29 01:52:51	34.078553,-117.931011	FALSE	FALSE	FALSE	FALSE	FALSE	FALSE	FALSE	FALSE	FALSE								
890	2022-07-29 05:33:54	34.057465,-118.086174	FALSE	FALSE	FALSE	FALSE	FALSE	FALSE	FALSE	FALSE	FALSE								
891	2022-07-29 20:00:42	34.16774,-118.092523	FALSE	FALSE	FALSE	FALSE	TRUE	FALSE	FALSE	FALSE	FALSE								
892	2022-07-29 20:00:42	34.055395,-118.0722	FALSE	FALSE	FALSE	FALSE	TRUE	FALSE	FALSE	FALSE	FALSE								
893	2022-07-29 20:00:42	34.117772,-117.840468	TRUE	FALSE	FALSE	FALSE	FALSE	FALSE	FALSE	FALSE	FALSE								
894	2022-07-29 20:00:42	34.088404,-118.064827	TRUE	FALSE	FALSE	FALSE	FALSE	FALSE	FALSE	FALSE	FALSE								
895	2022-07-29 20:00:42	34.144162,-117.93332	FALSE	FALSE	FALSE	FALSE	TRUE	FALSE	FALSE	FALSE	FALSE								
896	2022-07-29 20:00:42	34.090055,-118.112249	FALSE	FALSE	FALSE	FALSE	FALSE	FALSE	TRUE	FALSE	FALSE								
897	2022-07-29 21:41:58	34.0902,-117.828353	TRUE	FALSE	FALSE	FALSE	FALSE	FALSE	FALSE	FALSE	FALSE								
898	2022-07-30 17:05:39	34.156323,-117.837639	FALSE	TRUE	FALSE	FALSE	FALSE	FALSE	FALSE	FALSE	FALSE								
899	2022-07-30 20:35:54	34.121772,-117.868264	TRUE	FALSE	FALSE	FALSE	FALSE	FALSE	FALSE	FALSE	FALSE								
900	2022-07-30 20:38:46	34.155045,-117.838376	TRUE	FALSE	FALSE	FALSE	FALSE	FALSE	FALSE	FALSE	FALSE								
901	2022-07-30 20:38:46	34.136493,-117.837479	TRUE	FALSE	FALSE	FALSE	FALSE	FALSE	FALSE	FALSE	FALSE								
902	2022-07-30 20:38:46	34.122638,-117.861091	TRUE	FALSE	FALSE	FALSE	FALSE	FALSE	FALSE	FALSE	FALSE								
903	2022-07-30 20:38:46	34.114473,-117.879024	TRUE	FALSE	FALSE	FALSE	FALSE	FALSE	FALSE	FALSE	FALSE								
904	2022-07-30 20:38:46	34.108534,-117.896359	TRUE	FALSE	FALSE	FALSE	FALSE	FALSE	FALSE	FALSE	FALSE								
905	2022-07-30 20:38:46	34.137235,-117.859895	TRUE	FALSE	FALSE	FALSE	FALSE	FALSE	FALSE	FALSE	FALSE								
906	2022-07-30 20:38:46	34.131793,-117.879621	TRUE	FALSE	FALSE	FALSE	FALSE	FALSE	FALSE	FALSE	FALSE								
907	2022-07-30 20:38:46	34.129071,-117.89606	TRUE	FALSE	FALSE	FALSE	FALSE	FALSE	FALSE	FALSE	FALSE								
908	2022-07-30 21:15:01	34.096411,-118.113068	FALSE	FALSE	FALSE	FALSE	TRUE	FALSE	FALSE	FALSE	FALSE								
909	2022-07-30 21:26:46	34.095092,-118.112928	FALSE	FALSE	FALSE	FALSE	FALSE	FALSE	FALSE	FALSE	TRUE	Entrance to biking/walking path	x						
910	2022-07-30 21:26:46	34.101675,-118.112998	FALSE	FALSE	FALSE	FALSE	FALSE	FALSE	TRUE	FALSE	FALSE								
911	2022-07-30 21:26:46	34.099788,-118.113416	FALSE	FALSE	TRUE	FALSE	FALSE	FALSE	FALSE	FALSE	FALSE								
912	2022-07-30 21:26:46	34.094248,-118.11265	FALSE	FALSE	FALSE	FALSE	TRUE	FALSE	FALSE	FALSE	FALSE								
913	2022-07-30 21:26:46	34.095036,-118.120851	FALSE	FALSE	TRUE	FALSE	FALSE	FALSE	FALSE	FALSE	FALSE								
914	2022-07-30 21:26:46	34.094537,-118.120433	FALSE	FALSE	TRUE	FALSE	FALSE	FALSE	FALSE	FALSE	FALSE								
915	2022-07-30 21:26:46	34.095187,-118.110252	FALSE	FALSE	FALSE	FALSE	TRUE	FALSE	FALSE	FALSE	FALSE								
916	2022-07-30 21:26:46	34.096005,-118.108082	FALSE	FALSE	FALSE	FALSE	TRUE	FALSE	FALSE	FALSE	FALSE								
917	2022-07-30 21:26:46	34.096146,-118.115426	TRUE	FALSE	FALSE	FALSE	FALSE	FALSE	FALSE	FALSE	FALSE								
918	2022-07-30 21:26:46	34.089756,-118.103074	FALSE	FALSE	FALSE	FALSE	FALSE	FALSE	FALSE	FALSE	FALSE								
919	2022-07-30 21:53:46	34.096621,-118.113116	FALSE	FALSE	FALSE	FALSE	TRUE	FALSE	FALSE	FALSE	FALSE								
920	7/18/2022 8:47:28	All spaces proposed	TRUE								TRUE	school			x				
921	7/18/2022 8:53:16	Recreational Use	TRUE																
922	7/18/2022 8:57:26	San Gabriel	TRUE														x		
923	7/18/2022 9:04:09		TRUE		TRUE														
924	7/18/2022 9:13:26	S. Pasadena, Alhambra, Rosemead	TRUE		TRUE														
925	7/18/2022 9:24:32		TRUE		TRUE														
926	7/18/2022 9:29:19	Recreational Use & exercise	TRUE		TRUE														
927	7/18/2022 9:34:37		TRUE		TRUE														
928	7/18/2022 9:47:07	Altadena, Pasadena, Arcadia, Alhambra,	TRUE	TRUE	TRUE												x		
929	7/18/2022 10:14:27		TRUE		TRUE												x		
930	7/18/2022 10:28:48		TRUE																
931	7/18/2022 10:37:53		TRUE		TRUE														
932	7/18/2022 10:44:21	The entire map	TRUE	TRUE	TRUE	TRUE			TRUE								x		
933	7/18/2022 11:21:44	Monterey Park	TRUE																
934	7/18/2022 12:56:57						TRUE				TRUE	Commute to school			x				
935	7/18/2022 13:04:26		TRUE																
936	7/18/2022 13:08:43		TRUE		TRUE														
937	7/18/2022 13:22:06	Rosemead	TRUE																
938	7/18/2022 13:26:07		TRUE		TRUE														
939	7/18/2022 13:59:20		TRUE																
940	7/19/2022 12:01:56		TRUE	TRUE		TRUE													
941	7/19/2022 12:06:50		TRUE	TRUE		TRUE													
942	7/19/2022 12:10:45		TRUE	TRUE		TRUE													
943	7/19/2022 12:13:22		TRUE	TRUE		TRUE													
944	7/19/2022 12:17:12	Decomposed granite paths; lighting at n	TRUE																
945	7/19/2022 12:19:58		TRUE																
946	7/19/2022 12:23:31	South El Monte, El Monte	TRUE	TRUE		TRUE													
947	7/19/2022 12:31:24	Azusa	TRUE																
948	7/19/2022 12:42:01	Nature, plants! Trees, shrubs, wildflowe	TRUE	TRUE		TRUE													
949	7/19/2022 12:45:19	Everywhere, biking	TRUE																
950	7/19/2022 12:48:52	Along concrete flood channels -- they're	TRUE	TRUE		TRUE													

	D	K	P	Q	R	S	T	U	V	W	X	Y	Z	AA	AB	AC	AD	AE	AF
1			What would you use this area for?										If you selected other, how else would you use this area?						
2	Totals	1126	918	348	131	169	194	41	111	48	219	219	126	168	29	6	19	9	3
3	First Active	What areas of the SGV Greenway would you likely use and how?	Being active: walking, hiking, or biking	Enjoying the outdoors and nature	Playing	Relaxing	Travelling from one area to another	Personal Motorized Travel: e-bike, scooter, etc. (not currently allowed)	Picnicking/ dining	Equestrian activities	Other (please specify below)	If you selected other, how else would you use this area?	Being active: walking, hiking, or biking/ Exercise	Enjoying the outdoors and nature/ Play / Recreation	Travelling from one area to another5	Education	Shopping	Dogs	Other (please specify below)6
951	7/19/2022 12:58:53	La Puente; Avocado Heights; Valinda; El	TRUE	TRUE		TRUE													
952	7/19/2022 13:11:38		TRUE	TRUE	TRUE												x		
953	7/19/2022 13:15:38	S. Pasadena, Altadena, Arcadia, Alhambı	TRUE		TRUE														
954	7/19/2022 13:23:12	Rosemead, Alhambra	TRUE				TRUE												
955	7/19/2022 13:28:40	Alhambra, Arcadia, MOnterey Park	TRUE																
956	7/19/2022 13:31:51	S. Pasadena, Montebello, Alhambra	TRUE																
957	7/19/2022 13:35:32	Arcadia, Temple City, Baldwin Park, El M	TRUE																
958	7/19/2022 13:38:35	Pasadena, Arcadia, S. Pasadena, Alhamb	TRUE																
959	7/19/2022 13:42:32		TRUE																
960	7/19/2022 13:46:21	San Gabriel	TRUE																
961	7/19/2022 13:48:16		TRUE																
962	7/19/2022 13:51:00		TRUE																
963	7/19/2022 13:51:53	Whittier Narrows	TRUE	TRUE		TRUE													
964	7/19/2022 13:52:44		TRUE																
965	7/19/2022 13:54:49	South El Monte	TRUE	TRUE		TRUE	TRUE												
966	7/19/2022 13:55:44						TRUE												
967	7/19/2022 13:57:56		TRUE	TRUE	TRUE	TRUE													
968	7/19/2022 13:59:29		TRUE																
969	7/19/2022 14:00:50		TRUE				TRUE												
970	7/19/2022 14:01:12		TRUE																
971	7/19/2022 14:02:49		TRUE																
972	7/19/2022 14:03:53		TRUE																
973	7/19/2022 14:05:34		TRUE																
974	7/19/2022 14:07:55										TRUE	Shopping					x		
975	7/19/2022 14:07:57		TRUE	TRUE							TRUE	outdoors and nature, Walking kids/dogs						x	
976	7/19/2022 14:12:53		TRUE	TRUE		TRUE													
977	7/19/2022 14:14:01		TRUE																
978	7/19/2022 14:15:38	Connections and using resources.	TRUE								TRUE	Being active: walking, hiking, or biking, Walking dogs						x	
979	7/19/2022 14:17:19	All of SGV	TRUE																
980	7/19/2022 14:21:07	Pasadena	TRUE														x		
981	7/19/2022 14:24:02		TRUE																
982	7/19/2022 14:31:49	Arcadia, El Monte, Baldwin Park, West C	TRUE														x		
983	7/19/2022 14:32:48		TRUE	TRUE		TRUE													
984	7/19/2022 14:35:48		TRUE																
985	7/19/2022 14:35:53	El Monte	TRUE	TRUE		TRUE													
986	7/19/2022 14:40:31	Whittier Narrows	TRUE																
987	7/19/2022 14:43:36		TRUE																
988	7/19/2022 14:49:02		TRUE																
989	7/19/2022 14:50:19		TRUE																
990	7/19/2022 15:10:32		TRUE																
991	7/19/2022 15:12:51		TRUE				TRUE												
992	7/19/2022 15:17:32	Altadena, Rosemead, MOntebello, Mont	TRUE																
993	7/19/2022 15:20:37		TRUE																
994	7/19/2022 15:23:13		TRUE																
995	7/19/2022 15:26:12		TRUE																
996	7/19/2022 15:28:27		TRUE				TRUE												
997	7/19/2022 15:32:30		TRUE				TRUE												
998	7/19/2022 15:38:42	The entire map	TRUE				TRUE												
999	7/19/2022 15:44:36		TRUE														x		
1000	7/19/2022 15:47:36		TRUE																
1001	7/19/2022 15:50:50										TRUE	Connection to existing bikeways			x				
1002	7/19/2022 15:52:42		TRUE																
1003	7/19/2022 17:29:34		TRUE																
1004	7/20/2022 8:26:04	Arcadia, Temple City	TRUE																
1005	7/20/2022 8:31:27		TRUE				TRUE												
1006	7/20/2022 8:35:13		TRUE																
1007	7/20/2022 8:40:03		TRUE				TRUE												
1008	7/20/2022 8:45:10		TRUE				TRUE												
1009	7/20/2022 8:57:59		TRUE	TRUE		TRUE													
1010	7/20/2022 9:20:11		TRUE	TRUE		TRUE													
1011	7/20/2022 9:25:12		TRUE																
1012	7/20/2022 9:28:18		TRUE																
1013	7/20/2022 9:42:45		TRUE																
1014	7/20/2022 9:58:31		TRUE	TRUE		TRUE													
1015	7/20/2022 10:08:55		TRUE																
1016	7/20/2022 10:12:31	Anywhere/Everywhere	TRUE				TRUE												
1017	7/20/2022 10:18:53		TRUE				TRUE												
1018	7/20/2022 10:22:12			TRUE	TRUE														
1019	7/20/2022 10:26:53		TRUE																
1020	7/20/2022 10:35:17	All areas on the map	TRUE				TRUE												
1021	7/20/2022 10:39:23	San Gabriel	TRUE								TRUE	Being active: walking, hiking, or biking, Just to run	x						
1022	7/20/2022 10:51:19		TRUE																
1023	7/20/2022 10:59:18	San Gabriel River Trail	TRUE																
1024	7/20/2022 11:09:14		TRUE																
1025	7/20/2022 11:34:49		TRUE								TRUE	Being active: walking, hiking, or biking, Recreational Use							

	D	K	P	Q	R	S	T	U	V	W	X	Y	Z	AA	AB	AC	AD	AE	AF
1			What would you use this area for?										If you selected other, how else would you use this area?						
2	Totals	1126	918	348	131	169	194	41	111	48	219	219	126	168	29	6	19	9	3
3	First Active	What areas of the SGV Greenway would you likely use and how?	Being active: walking, hiking, or biking	Enjoying the outdoors and nature	Playing	Relaxing	Travelling from one area to another	Personal Motorized Travel: e-bike, scooter, etc. (not currently allowed)	Picnicking/ dining	Equestrian activities	Other (please specify below)	If you selected other, how else would you use this area?	Being active: walking, hiking, or biking/ Exercise	Enjoying the outdoors and nature/ Play / Recreation	Travelling from one area to another5	Education	Shopping	Dogs	Other (please specify below)6
1026	7/20/2022 11:37:15						TRUE												
1027	7/20/2022 11:42:18										TRUE	Recreational Use	x						
1028	7/20/2022 11:46:14						TRUE												
1029	7/20/2022 11:47:51										TRUE	Recreational Use, Exercise	x	x					
1030	7/20/2022 11:50:46						TRUE				TRUE	Travelling from one area to another, Recreational Use		x					
1031	7/20/2022 11:53:07		TRUE								TRUE	Recreational spaces	x	x					
1032	7/20/2022 11:55:40						TRUE				TRUE	Exercise, Shopping	x	x			x		
1033	7/20/2022 11:57:00										TRUE	Recreational Use	x	x					
1034	7/20/2022 11:58:24		TRUE								TRUE	Exercise	x	x					
1035	7/20/2022 12:00:55		TRUE								TRUE	Exercise	x	x					
1036	7/20/2022 12:02:33		TRUE								TRUE	Exercise	x	x					
1037	7/20/2022 12:03:28										TRUE	Recreational Use	x	x					
1038	7/20/2022 12:22:10										TRUE	Recreational Use	x	x					
1039	7/20/2022 12:23:28										TRUE	Recreational Use	x	x					
1040	7/20/2022 12:24:34						TRUE												
1041	7/20/2022 12:25:56										TRUE	Exercise	x						
1042	7/20/2022 12:28:04		TRUE				TRUE				TRUE	one area to another, Recreational Use, Exercise	x	x					
1043	7/20/2022 12:29:25		TRUE								TRUE	Exercise	x	x					
1044	7/20/2022 12:31:15		TRUE				TRUE				TRUE	one area to another, Recreational Use, Exercise	x	x					
1045	7/20/2022 12:32:54						TRUE				TRUE	Travelling from one area to another, Recreational Use		x					
1046	7/20/2022 12:34:18										TRUE	Recreational Use	x	x					
1047	7/20/2022 12:35:24										TRUE	Recreational Use	x	x					
1048	7/20/2022 12:36:36										TRUE	Recreational Use, Exercise	x	x					
1049	7/20/2022 12:37:43		TRUE																
1050	7/20/2022 12:37:50										TRUE	Recreational Use, Exercise	x	x					
1051	7/20/2022 12:39:16		TRUE								TRUE	Being active: walking, hiking, or biking, Recreational Use		x					
1052	7/20/2022 12:40:32						TRUE				TRUE	Exercise	x	x					
1053	7/20/2022 12:41:43		TRUE								TRUE	Exercise	x	x					
1054	7/20/2022 12:42:23		TRUE								TRUE	Being active: walking, hiking, or biking, Recreational Use		x					
1055	7/20/2022 12:44:00		TRUE								TRUE	Shopping		x			x		
1056	7/20/2022 12:45:26		TRUE								TRUE	Exercise	x	x					
1057	7/20/2022 12:46:40		TRUE								TRUE	Being active: walking, hiking, or biking, Recreational Use		x					
1058	7/20/2022 12:48:16										TRUE	Exercise	x						
1059	7/20/2022 12:50:32		TRUE				TRUE				TRUE	one area to another, Recreational Use		x					
1060	7/20/2022 12:54:12		TRUE								TRUE	Being active: walking, hiking, or biking, Recreational Use		x					
1061	7/20/2022 12:55:27										TRUE	Recreational Use, Exercise	x	x					
1062	7/20/2022 12:57:12		TRUE																
1063	7/20/2022 12:58:07										TRUE	Recreational Use, Exercise	x	x					
1064	7/20/2022 12:59:38		TRUE								TRUE	Exercise, Shopping	x	x			x		
1065	7/20/2022 13:01:02		TRUE								TRUE	Being active: walking, hiking, or biking, Recreational Use		x					
1066	7/20/2022 13:02:24										TRUE	Recreational Use	x	x					
1067	7/20/2022 13:04:08		TRUE								TRUE	Being active: walking, hiking, or biking, Recreational Use		x					
1068	7/20/2022 13:08:08						TRUE				TRUE	Exercise, Shopping, fresh air	x	x			x		
1069	7/20/2022 13:10:26										TRUE	Recreational Use, Exercise	x	x					
1070	7/20/2022 13:11:34		TRUE								TRUE	Being active: walking, hiking, or biking, Recreational Use		x					
1071	7/20/2022 13:13:09		TRUE								TRUE	Exercise	x	x					
1072	7/20/2022 13:14:25		TRUE								TRUE	Exercise	x	x					
1073	7/20/2022 13:18:28		TRUE								TRUE	Exercise	x	x					
1074	7/20/2022 13:39:32	Pasadena, Alhambra, Temple City, Arcac	TRUE	TRUE			TRUE												
1075	7/20/2022 13:47:23	alhambra	TRUE	TRUE															
1076	7/20/2022 13:53:48		TRUE																
1077	7/20/2022 13:58:17		TRUE	TRUE			TRUE												
1078	7/20/2022 14:02:02		TRUE				TRUE												
1079	7/20/2022 14:12:45		TRUE	TRUE		TRUE													
1080	7/20/2022 14:14:25		TRUE	TRUE		TRUE													
1081	7/20/2022 14:17:05		TRUE																
1082	7/20/2022 14:20:15		TRUE	TRUE		TRUE													
1083	7/20/2022 14:27:46		TRUE																
1084	7/20/2022 14:29:46		TRUE	TRUE		TRUE													
1085	7/20/2022 14:31:33		TRUE																
1086	7/20/2022 14:34:06		TRUE																
1087	7/20/2022 14:41:20		TRUE																
1088	7/20/2022 14:46:59		TRUE	TRUE	TRUE	TRUE													
1089	7/20/2022 14:48:57		TRUE																
1090	7/20/2022 14:57:57			TRUE		TRUE													
1091	7/20/2022 15:00:05		TRUE	TRUE		TRUE													
1092	7/20/2022 15:58:58										TRUE	Recreational Use, Exercise	x	x					
1093	7/20/2022 16:00:40		TRUE								TRUE	Exercise	x	x					
1094	7/20/2022 16:02:40						TRUE				TRUE	Exercise, Shopping	x	x			x		
1095	7/20/2022 16:04:05										TRUE	Recreational Use, Exercise	x	x					
1096	7/20/2022 16:05:14		TRUE								TRUE	Being active: walking, hiking, or biking, Exercise	x						
1097	7/20/2022 16:06:18										TRUE	Recreational Use, Exercise	x	x					
1098	7/20/2022 16:07:44		TRUE								TRUE	Exercise	x	x					
1099	7/20/2022 16:09:19		TRUE								TRUE	Exercise	x	x					
1100	7/20/2022 16:11:06		TRUE								TRUE	Exercise	x	x					
1101	7/20/2022 16:12:28		TRUE								TRUE	Exercise	x	x					
1102	7/20/2022 16:13:40		TRUE								TRUE	Exercise	x	x					

	D	K	P	Q	R	S	T	U	V	W	X	Y	Z	AA	AB	AC	AD	AE	AF
1			What would you use this area for?										If you selected other, how else would you use this area?						
2	Totals	1126	918	348	131	169	194	41	111	48	219	219	126	168	29	6	19	9	3
3	First Active	What areas of the SGV Greenway would you likely use and how?	Being active: walking, hiking, or biking	Enjoying the outdoors and nature	Playing	Relaxing	Travelling from one area to another	Personal Motorized Travel: e-bike, scooter, etc. (not currently allowed)	Picnicking/ dining	Equestrian activities	Other (please specify below)	If you selected other, how else would you use this area?	Being active: walking, hiking, or biking/ Exercise	Enjoying the outdoors and nature/ Play / Recreation	Travelling from one area to another5	Education	Shopping	Dogs	Other (please specify below)6
1103	7/20/2022 16:15:01										TRUE	Recreational Use, Exercise	x	x					
1104	7/20/2022 16:16:17										TRUE	Recreational Use	x	x					
1105	7/20/2022 16:17:44										TRUE	Recreational Use, Exercise	x	x					
1106	7/20/2022 16:18:45		TRUE								TRUE	Exercise	x	x					
1107	7/20/2022 16:20:07										TRUE	Recreational Use, Exercise	x	x					
1108	7/20/2022 16:21:18										TRUE	Exercise	x						
1109	7/20/2022 16:22:20										TRUE	Recreational Use	x	x					
1110	7/20/2022 16:24:13									TRUE	TRUE	Equestrian activities, Recreational Use		x					
1111	7/20/2022 16:25:14		TRUE								TRUE	Exercise	x	x					
1112	7/20/2022 16:30:45		TRUE																
1113	7/20/2022 16:34:04		TRUE				TRUE												
1114	7/20/2022 18:36:25		TRUE		TRUE														
1115	7/20/2022 18:42:28		TRUE																
1116	7/20/2022 18:46:31		TRUE																
1117	7/20/2022 18:50:25		TRUE		TRUE	TRUE													
1118	7/20/2022 18:57:16		TRUE																
1119	7/20/2022 19:03:50			TRUE		TRUE													
1120	7/20/2022 19:07:54		TRUE	TRUE	TRUE	TRUE													
1121	7/20/2022 19:11:39		TRUE	TRUE		TRUE													
1122	7/20/2022 19:13:37						TRUE												
1123	7/20/2022 19:22:08		TRUE	TRUE		TRUE													
1124	7/20/2022 19:30:08		TRUE																
1125	7/20/2022 19:35:04			TRUE		TRUE													
1126	7/20/2022 19:45:19			TRUE		TRUE													
1127	7/20/2022 19:50:03						TRUE												
1128	7/20/2022 19:57:13		TRUE																
1129	7/20/2022 20:01:34		TRUE																
1130	7/20/2022 20:04:29						TRUE												
1131	7/20/2022 20:08:27			TRUE		TRUE													
1132	7/20/2022 20:12:51		TRUE	TRUE		TRUE													
1133	7/20/2022 20:21:19			TRUE		TRUE													
1134	7/20/2022 20:23:47		TRUE	TRUE		TRUE													
1135	7/20/2022 20:39:06		TRUE				TRUE												
1136	7/20/2022 20:49:14			TRUE		TRUE													
1137	7/20/2022 20:56:13		TRUE																
1138	7/20/2022 21:07:07						TRUE												
1139	7/20/2022 21:19:23						TRUE												
1140	7/20/2022 21:28:26		TRUE						TRUE										
1141	7/20/2022 21:37:10						TRUE												
1142	7/20/2022 21:37:35		TRUE								TRUE	Exercise, Shopping	x	x			x		
1143	7/20/2022 21:38:56		TRUE								TRUE	Exercise	x	x					
1144	7/20/2022 21:40:41										TRUE	Recreational Use, Exercise	x	x					
1145	7/20/2022 21:42:02									TRUE	TRUE	Equestrian activities, Recreational Use, Exercise	x	x					
1146	7/20/2022 21:43:03		TRUE								TRUE	Exercise	x	x					
1147	7/20/2022 21:43:13		TRUE	TRUE	TRUE	TRUE	TRUE												
1148	7/20/2022 21:45:21		TRUE																
1149	7/20/2022 21:46:42						TRUE												
1150	7/20/2022 21:46:48		TRUE				TRUE												
1151	7/20/2022 21:47:49		TRUE																
1152	7/20/2022 21:48:51										TRUE	Recreational Use	x	x					
1153	7/20/2022 21:49:54										TRUE	Recreational Use, Exercise	x	x					
1154	7/20/2022 22:15:48		TRUE								TRUE	Exercise	x	x					
1155	7/20/2022 22:17:07		TRUE								TRUE	Being active: walking, hiking, or biking, Recreational Use		x					
1156	7/20/2022 22:18:16										TRUE	Recreational Use, Exercise	x	x					
1157	7/20/2022 22:19:36		TRUE				TRUE				TRUE	one area to another, Recreational Use, Exercise,	x	x			x		
1158	7/20/2022 22:23:25						TRUE				TRUE	Exercise, Shopping	x	x			x		
1159	7/20/2022 22:24:51		TRUE								TRUE	Exercise	x	x					
1160	7/20/2022 22:26:06										TRUE	Exercise	x						
1161	7/20/2022 22:27:03										TRUE	Recreational Use	x	x					
1162	7/20/2022 22:28:05						TRUE				TRUE	Exercise	x	x					
1163	7/20/2022 22:29:10						TRUE				TRUE	Exercise	x	x					
1164	7/21/2022 8:19:04		TRUE								TRUE	Exercise, Shopping	x	x			x		
1165	7/21/2022 8:19:56						TRUE												
1166	7/21/2022 8:21:07		TRUE								TRUE	Exercise, Shopping	x	x			x		
1167	7/21/2022 8:21:46		TRUE				TRUE				TRUE	one area to another, Recreational Use		x					
1168	7/21/2022 8:22:38										TRUE	Recreational Use	x	x					
1169	7/21/2022 8:23:41										TRUE	Recreational Use	x	x					
1170	7/21/2022 8:24:34										TRUE	Recreational Use	x	x					
1171	7/21/2022 8:25:46		TRUE								TRUE	Exercise	x	x					
1172	7/21/2022 8:26:57										TRUE	Exercise	x						
1173	7/21/2022 8:28:02						TRUE				TRUE	Exercise	x	x					
1174	7/21/2022 8:29:13						TRUE				TRUE	Exercise	x	x					
1175	7/21/2022 8:30:31		TRUE								TRUE	Exercise	x	x					
1176	7/21/2022 8:31:37										TRUE	Recreational Use, Exercise	x	x					
1177	7/21/2022 8:32:56		TRUE								TRUE	Exercise	x	x					
1178	7/21/2022 8:34:06		TRUE								TRUE	Exercise	x	x					
1179	7/21/2022 8:37:33	Rio Hondo River Trail;, San Gabriel River	TRUE	TRUE	TRUE	TRUE			TRUE		TRUE	outdoors and nature, Playing, Relaxing,	x	x					

	D	K	P	Q	R	S	T	U	V	W	X	Y	Z	AA	AB	AC	AD	AE	AF
1			What would you use this area for?										If you selected other, how else would you use this area?						
2	Totals	1126	918	348	131	169	194	41	111	48	219	219	126	168	29	6	19	9	3
3	First Active	What areas of the SGV Greenway would you likely use and how?	Being active: walking, hiking, or biking	Enjoying the outdoors and nature	Playing	Relaxing	Travelling from one area to another	Personal Motorized Travel: e-bike, scooter, etc. (not currently allowed)	Picnicking/ dining	Equestrian activities	Other (please specify below)	If you selected other, how else would you use this area?	Being active: walking, hiking, or biking/ Exercise	Enjoying the outdoors and nature/ Play / Recreation	Travelling from one area to another5	Education	Shopping	Dogs	Other (please specify below)6
1180	7/21/2022 8:38:43	Eaton Wash;	TRUE							TRUE	TRUE	activities, exercising	x						
1181	7/21/2022 8:40:45	Rio Hondo River Trail;, San Gabriel River	TRUE	TRUE	TRUE	TRUE			TRUE		TRUE	outdoors and nature, Playing, Relaxing,	x	x					
1182	7/21/2022 8:42:42	Rio Hondo River Trail;, San Gabriel River	TRUE	TRUE							TRUE	outdoors and nature, Recreational use, exercising	x	x					
1183	7/21/2022 8:44:22	Eaton Wash;	TRUE	TRUE					TRUE		TRUE	outdoors and nature, Picnicking/dining, Recreational	x	x					
1184	7/21/2022 10:23:23	San Gabriel river trail			TRUE	TRUE													
1185	7/21/2022 10:25:29	Rio Hondo River Trail	TRUE	TRUE	TRUE	TRUE	TRUE		TRUE		TRUE	outdoors and nature, Playing, Relaxing, Travelling from	x	x					
1186	7/21/2022 10:27:03	Rio Hondo River Trail, Rosemead Park		TRUE			TRUE				TRUE	area to another, Recreational use		x					
1187	7/21/2022 10:28:28	Eaton Wash;	TRUE	TRUE							TRUE	outdoors and nature, Recreational use, exercising	x	x					
1188	7/21/2022 10:29:55	Rio Hondo River Trail;, San Gabriel River	TRUE	TRUE							TRUE	outdoors and nature, Recreational use, exercising	x	x					
1189	7/21/2022 10:31:41	Rio Hondo River Trail;, San Gabriel River	TRUE	TRUE	TRUE	TRUE			TRUE		TRUE	outdoors and nature, Playing, Relaxing,	x	x					
1190	7/21/2022 10:33:13	San Gabriel River Trail;	TRUE	TRUE	TRUE	TRUE					TRUE	outdoors and nature, Playing, Relaxing, Recreational use		x					
1191	7/21/2022 10:35:37	Santa Fe Dam	TRUE	TRUE	TRUE	TRUE			TRUE		TRUE	outdoors and nature, Playing, Relaxing,		x					
1192	7/21/2022 10:37:53	Rio Hondo River Trail;, San Gabriel River	TRUE	TRUE					TRUE		TRUE	outdoors and nature, Picnicking/dining, Recreational	x	x					
1193	7/21/2022 10:39:21	Whittier Narrows Dam;	TRUE	TRUE					TRUE		TRUE	outdoors and nature, Picnicking/dining, Recreational	x	x					
1194	7/21/2022 10:40:47	Rio Hondo River Trail;, Whittier Narrows	TRUE								TRUE	Being active: walking, hiking, or biking, exercising	x						
1195	7/21/2022 10:42:01	Arcadia Park, Lacy Park		TRUE															
1196	7/21/2022 10:51:29	Whittier Narrows Dam;, Walnut Creek;, ,	TRUE	TRUE							TRUE	outdoors and nature, Recreational use, exercising,	x	x					
1197	7/21/2022 10:53:08	Rio Hondo River Trail;, Eaton Wash;	TRUE	TRUE					TRUE		TRUE	outdoors and nature, Picnicking/dining, Recreational	x	x					
1198	7/21/2022 10:55:10	Rio Hondo River Trail;, San Gabriel River	TRUE	TRUE							TRUE	outdoors and nature, Recreational use, exercising	x	x					
1199	7/21/2022 10:56:30	Rio Hondo River Trail; San Gabriel		TRUE						TRUE	TRUE	Recreational use,		x					
1200	7/21/2022 10:58:28	Rio Hondo River Trail;, San Gabriel River	TRUE	TRUE							TRUE	outdoors and nature, Recreational use, exercising	x	x					
1201	7/21/2022 11:17:32	Rio Hondo River Trail;, San Gabriel River	TRUE	TRUE					TRUE		TRUE	outdoors and nature, Picnicking/dining, Recreational	x	x					
1202	7/21/2022 11:18:58	San Gabriel River Trail;	TRUE	TRUE							TRUE	outdoors and nature, Recreational use, exercising	x	x					
1203	7/21/2022 11:26:10	I am familiar with los Angeles River the s	TRUE	TRUE							TRUE	outdoors and nature, Recreational use, exercising	x	x					
1204	7/21/2022 11:31:47	The trail in the peck road park	TRUE	TRUE							TRUE	outdoors and nature, Recreational use, exercising	x	x					
1205	7/21/2022 11:34:28	Rio Hondo River Trail;, San Gabriel River	TRUE	TRUE	TRUE	TRUE	TRUE		TRUE		TRUE	outdoors and nature, Playing, Relaxing, Travelling from	x	x					
1206	7/21/2022 11:36:08	Rio Hondo River Trail;, Whittier Narrows	TRUE	TRUE	TRUE	TRUE			TRUE		TRUE	outdoors and nature, Playing, Relaxing,	x	x					
1207	7/21/2022 11:36:48	I don't hike, but I enjoyed my work in Peck Road!																	
1208	7/21/2022 11:38:02	Rio Hondo River Trail;		TRUE	TRUE	TRUE			TRUE	TRUE	TRUE	Picnicking/dining, Equestrian activities, Recreational use		x					
1209	7/21/2022 11:40:59	Rio Hondo River Trail;, San Gabriel River	TRUE	TRUE	TRUE	TRUE					TRUE	outdoors and nature, Playing, Relaxing, Recreational use,	x	x					
1210	7/21/2022 11:45:14	San Gabriel River Trail;, Whittier Narrow	TRUE	TRUE	TRUE	TRUE	TRUE				TRUE	outdoors and nature, Playing, Relaxing, Travelling from	x	x					
1211	7/21/2022 11:47:49	Rio Hondo River Trail;, San Gabriel River	TRUE	TRUE	TRUE	TRUE			TRUE		TRUE	outdoors and nature, Playing, Relaxing,	x	x					
1212	7/21/2022 11:49:20	San Gabriel River Trail;, Alhambra Wash;		TRUE	TRUE	TRUE			TRUE		TRUE	Picnicking/dining, Recreational use		x					
1213	7/21/2022 11:51:24	Rio Hondo River Trail;, San Gabriel River	TRUE	TRUE	TRUE	TRUE			TRUE		TRUE	outdoors and nature, Playing, Relaxing,	x	x					
1214	7/21/2022 11:53:11	Rio Hondo River Trail;, San Gabriel River	TRUE	TRUE	TRUE	TRUE			TRUE		TRUE	outdoors and nature, Playing, Relaxing,	x	x					
1215	7/21/2022 11:55:15	Whittier Narrows Dam;	TRUE	TRUE	TRUE	TRUE			TRUE		TRUE	outdoors and nature, Playing, Relaxing,	x	x					
1216	7/21/2022 11:56:51	San Gabriel River Trail;, Live Oak Wash;,	TRUE	TRUE	TRUE	TRUE			TRUE		TRUE	outdoors and nature, Playing, Relaxing,	x	x					
1217	7/21/2022 11:59:53	Rio Hondo River Trail;, San Gabriel River	TRUE	TRUE	TRUE	TRUE	TRUE		TRUE	TRUE	TRUE	outdoors and nature, Playing, Relaxing, Travelling from	x	x					
1218	7/21/2022 12:07:41	Whittier Narrows Dam; Rio Hondo river	TRUE	TRUE	TRUE	TRUE					TRUE	outdoors and nature, Playing, Relaxing, Recreational use,	x	x					
1219	7/21/2022 12:10:03				TRUE	TRUE													
1220	7/21/2022 12:13:42	Rio Hondo River Trail;, San Gabriel River	TRUE	TRUE							TRUE	outdoors and nature, Recreational use, exercising,	x	x					
1221	7/21/2022 12:15:13	San Gabriel River Trail;	TRUE	TRUE	TRUE	TRUE					TRUE	outdoors and nature, Playing, Relaxing, Recreational use,	x	x					
1222	7/21/2022 12:19:15	Rio Hondo River Trail;, San Gabriel River	TRUE	TRUE	TRUE	TRUE					TRUE	outdoors and nature, Playing, Relaxing, Recreational use,	x	x					
1223	7/21/2022 12:23:19	Rio Hondo River Trail;, San Gabriel River Trail;, Whittier Narrows Dam;, Walnut Creek; Los Angeles LA River																	
1224	7/21/2022 14:41:29		TRUE				TRUE												
1225	7/21/2022 14:55:31		TRUE				TRUE												
1226	7/21/2022 14:59:51	closer to home					TRUE												
1227	7/21/2022 15:03:15		TRUE	TRUE															
1228	7/21/2022 15:06:03		TRUE				TRUE												
1229	7/21/2022 15:10:08	near my house and work	TRUE																
1230	7/21/2022 15:13:34		TRUE																
1231	7/21/2022 15:16:46		TRUE																
1232	7/21/2022 15:20:27	Parks	TRUE				TRUE												
1233	7/21/2022 15:22:16		TRUE				TRUE												
1234	7/21/2022 15:24:11						TRUE												
1235	7/21/2022 15:26:34						TRUE												
1236	7/21/2022 15:32:06						TRUE												
1237	7/21/2022 15:33:36		TRUE		TRUE		TRUE												
1238	7/21/2022 15:37:04		TRUE				TRUE												
1239	7/21/2022 15:38:51		TRUE																
1240	7/21/2022 15:41:54		TRUE																
1241	7/21/2022 15:43:57																		
1242	7/21/2022 15:47:34		TRUE																
1243	7/21/2022 15:49:37		TRUE				TRUE												
1244	7/21/2022 15:52:23		TRUE																
1245	7/21/2022 15:57:14		TRUE																
1246	7/21/2022 15:59:28		TRUE																
1247	7/21/2022 16:01:54		TRUE				TRUE												
1248	7/21/2022 16:04:08		TRUE																
1249	7/21/2022 16:11:24		TRUE	TRUE															
1250	7/24/2022 22:02:54	Connections to Greenway in vicinity of A	TRUE	TRUE	TRUE	TRUE			TRUE		TRUE	outdoors and nature, Playing, Relaxing,				x			
1251	7/24/2022 22:16:19	Multiple Eaton Canyon, Santa Anita Was	TRUE	TRUE		TRUE					TRUE	outdoors and nature, Relaxing, Exercise - views of San	x						
1252	7/24/2022 22:24:32	Eaton Wash, Arcadia Wash, Santa Anita	TRUE	TRUE	TRUE	TRUE	TRUE	TRUE	TRUE		TRUE	outdoors and nature, Playing, Relaxing, Travelling from				x			
1253	7/24/2022 22:31:59	Rio Hondo and San Gabriel River - Eaton	TRUE	TRUE	TRUE	TRUE	TRUE		TRUE		TRUE	outdoors and nature, Playing, Relaxing, Travelling from		x					
1254	7/24/2022 22:39:43	Areas in vicinity of Altadena	TRUE	TRUE					TRUE		TRUE	outdoors and nature, Picnicking/dining, Access to bodies		x					
1255	7/24/2022 22:44:40	Arroyo Seco and vicinity of Altadena Pas	TRUE	TRUE		TRUE			TRUE		TRUE	outdoors and nature, Relaxing, Picnicking/dining, seeing		x					
1256	7/25/2022 9:21:40		TRUE								TRUE	togethers		x					

	D	K	P	Q	R	S	T	U	V	W	X	Y	Z	AA	AB	AC	AD	AE	AF
1			What would you use this area for?										If you selected other, how else would you use this area?						
2	Totals	1126	918	348	131	169	194	41	111	48	219	219	126	168	29	6	19	9	3
3	First Active	What areas of the SGV Greenway would you likely use and how?	Being active: walking, hiking, or biking	Enjoying the outdoors and nature	Playing	Relaxing	Travelling from one area to another	Personal Motorized Travel: e-bike, scooter, etc. (not currently allowed)	Picnicking/ dining	Equestrian activities	Other (please specify below)	If you selected other, how else would you use this area?	Being active: walking, hiking, or biking/ Exercise	Enjoying the outdoors and nature/ Play / Recreation	Travelling from one area to another5	Education	Shopping	Dogs	Other (please specify below)6
1257	7/25/2022 9:25:24		TRUE																
1258	7/25/2022 9:28:49		TRUE																
1259	7/25/2022 9:29:47	Any area in Pasadena		TRUE		TRUE													
1260	7/25/2022 9:30:50		TRUE																
1261	7/25/2022 9:34:08		TRUE																
1262	7/25/2022 9:36:31		TRUE																
1263	7/25/2022 9:38:56		TRUE		TRUE		TRUE												
1264	7/25/2022 9:42:32		TRUE																
1265	7/25/2022 9:44:41				TRUE														
1266	7/25/2022 9:47:14	Hacienda Heights & La Puente	TRUE		TRUE														
1267	7/25/2022 9:51:45	S. El Monte	TRUE	TRUE	TRUE					TRUE									
1268	7/25/2022 9:53:56		TRUE		TRUE														
1269	7/25/2022 9:56:18		TRUE		TRUE														
1270	7/25/2022 10:01:00		TRUE	TRUE															
1271	7/25/2022 10:04:00	S. El Monte	TRUE																
1272	7/25/2022 10:14:52		TRUE	TRUE	TRUE		TRUE												
1273	7/25/2022 10:40:33		TRUE		TRUE						TRUE	"group" field trips				x			
1274	7/25/2022 10:48:01			TRUE	TRUE														
1275	7/25/2022 10:57:13		TRUE				TRUE												
1276	7/25/2022 11:00:54	Bike and Hiking Trails	TRUE	TRUE															
1277	7/25/2022 11:07:05		TRUE																
1278	7/25/2022 11:16:24	All, cycling	TRUE	TRUE	TRUE	TRUE			TRUE										
1279	7/25/2022 11:17:01			TRUE	TRUE														
1280	7/25/2022 11:34:05	paths and parks next to water channels-	TRUE	TRUE															
1281	7/25/2022 11:35:30	Altadena, Pasadena, Alhambra	TRUE	TRUE		TRUE		TRUE	TRUE	TRUE	TRUE	outdoors and nature, Relaxing, Personal Motorized				x			
1282	7/25/2022 11:37:57	Habitat Protection, accessible trail segm	TRUE	TRUE					TRUE										
1283	7/25/2022 11:54:45	Rio Hondo, San Gabriel River, Whittier N	TRUE	TRUE	TRUE	TRUE		TRUE	TRUE										
1284	7/25/2022 12:02:24	Would use bike path and walking path	TRUE	TRUE			TRUE		TRUE										
1285	7/25/2022 12:03:52	The area south of WNRA between Whitt	TRUE	TRUE				TRUE											
1286	7/25/2022 12:11:15		TRUE																
1287	7/25/2022 12:15:19	The walkway or the park to get through	TRUE	TRUE	TRUE	TRUE	TRUE	TRUE	TRUE	TRUE									
1288	7/25/2022 12:15:49		TRUE	TRUE															
1289	7/25/2022 12:19:05	Baldwin Park																	
1290	7/25/2022 12:26:48		TRUE				TRUE												
1291	7/25/2022 12:32:15										TRUE	trails			x				
1292	7/25/2022 12:34:48		TRUE																
1293	7/25/2022 13:09:00	All bike paths	TRUE	TRUE															
1294	7/25/2022 14:47:51	I wold use all of it - and so will many oth	TRUE	TRUE	TRUE	TRUE	TRUE		TRUE	TRUE	TRUE	outdoors and nature, Playing, Relaxing, Travelling from		x					
1295	7/25/2022 15:11:26	Santa Fe Dam basin & Whittier Narrows	TRUE	TRUE															
1296	7/25/2022 18:00:07	The Rio Hondo and San Gabriel river	TRUE	TRUE		TRUE	TRUE	TRUE	TRUE										
1297	7/25/2022 20:36:07	I would use ADA accessible trails to take	TRUE	TRUE	TRUE	TRUE	TRUE												
1298	7/25/2022 20:42:51	Safe and ADA accessible trails, near Alta	TRUE	TRUE		TRUE			TRUE										
1299	7/25/2022 20:52:52	Eaton Canyon Wash	TRUE	TRUE	TRUE	TRUE													
1300	7/26/2022 7:45:42	Areas around Alhambra Wash , Arcadia	TRUE	TRUE		TRUE			TRUE		TRUE	outdoors and nature, Relaxing, Picnicking/dining, bike	x	x					
1301	7/26/2022 8:04:16	Eaton Wash, San Gabriel River, Walking	TRUE	TRUE		TRUE													
1302	7/26/2022 9:26:34		TRUE	TRUE	TRUE	TRUE	TRUE	TRUE	TRUE	TRUE	TRUE	outdoors and nature, Playing, Relaxing, Travelling from				x		x	
1303	7/26/2022 10:03:45	Areas near altadena for biking and hikin	TRUE	TRUE															
1304	7/26/2022 10:07:37	Anywhere 0-15 miles from Pasadena	TRUE	TRUE		TRUE	TRUE			TRUE									
1305	7/26/2022 10:23:21	Altadena, Pasadena, Arcadia, Alhambra,	TRUE	TRUE		TRUE		TRUE	TRUE										
1306	7/26/2022 11:34:54	Areas west of San Gabriel River, walking	TRUE	TRUE		TRUE			TRUE										
1307	7/26/2022 11:52:49	Kinneloa mesa for hiking	TRUE	TRUE	TRUE	TRUE			TRUE										
1308	7/26/2022 11:59:46	Any and all of it.	TRUE	TRUE		TRUE			TRUE										
1309	7/26/2022 12:06:03	Near Pasadena/Altadena and south Pas	TRUE	TRUE	TRUE				TRUE										
1310	7/26/2022 12:15:30		TRUE	TRUE	TRUE	TRUE			TRUE										
1311	7/26/2022 12:32:53	Any - hiking, biking, simple quiet use.	TRUE	TRUE		TRUE				TRUE									
1312	7/26/2022 13:03:21	Depends on the outcome	TRUE	TRUE			TRUE												
1313	7/26/2022 13:21:45	Not familiar with it but would like safer a	TRUE	TRUE	TRUE		TRUE												
1314	7/26/2022 13:29:42	Regions in Pomona, Claremont, etc.	TRUE	TRUE	TRUE														
1315	7/26/2022 13:30:24	All	TRUE	TRUE		TRUE	TRUE		TRUE										
1316	7/26/2022 13:43:43	Monrovia, Arcadia	TRUE	TRUE			TRUE												
1317	7/26/2022 13:50:20	Monrovia		TRUE	TRUE		TRUE												
1318	7/26/2022 13:55:16	I work near DTLA - greenway nearby (All	TRUE				TRUE												
1319	7/26/2022 13:58:45	Eaton wash, Santa Anita wash, Sawpit w	TRUE	TRUE															
1320	7/26/2022 14:06:05	All of them	TRUE	TRUE		TRUE			TRUE										
1321	7/26/2022 14:06:58	I would use whatever was available for b	TRUE	TRUE		TRUE	TRUE		TRUE										
1322	7/26/2022 14:11:09	All of it.	TRUE	TRUE			TRUE		TRUE										
1323	7/26/2022 14:14:55	Pasadena, Altadena	TRUE	TRUE		TRUE	TRUE												
1324	7/26/2022 14:38:30	From Eaton Canyon to Whittier Narrows	TRUE	TRUE	TRUE	TRUE	TRUE												
1325	7/26/2022 14:43:51	Parks/Pathways near Monrovia	TRUE	TRUE	TRUE														
1326	7/26/2022 14:51:00	Area with trees, outdoor education spac	TRUE	TRUE		TRUE	TRUE		TRUE										
1327	7/26/2022 15:00:56	Would likely use the greenways between	TRUE	TRUE			TRUE		TRUE										
1328	7/26/2022 15:28:34		TRUE	TRUE	TRUE	TRUE	TRUE	TRUE	TRUE	TRUE									
1329	7/26/2022 15:44:48		TRUE	TRUE					TRUE										
1330	7/26/2022 15:49:48	Huntington drive/Alhambra wash/Alma	TRUE	TRUE	TRUE	TRUE		TRUE											
1331	7/26/2022 16:21:40	All of it	TRUE	TRUE		TRUE			TRUE										
1332	7/26/2022 16:23:40		TRUE	TRUE		TRUE													
1333	7/26/2022 16:29:12	Arcadia, West Covina	TRUE	TRUE			TRUE												

	D	K	P	Q	R	S	T	U	V	W	X	Y	Z	AA	AB	AC	AD	AE	AF
1			What would you use this area for?										If you selected other, how else would you use this area?						
2	Totals	1126	918	348	131	169	194	41	111	48	219	219	126	168	29	6	19	9	3
3	First Active	What areas of the SGV Greenway would you likely use and how?	Being active: walking, hiking, or biking	Enjoying the outdoors and nature	Playing	Relaxing	Travelling from one area to another	Personal Motorized Travel: e-bike, scooter, etc. (not currently allowed)	Picnicking/ dining	Equestrian activities	Other (please specify below)	If you selected other, how else would you use this area?	Being active: walking, hiking, or biking/ Exercise	Enjoying the outdoors and nature/ Play / Recreation	Travelling from one area to another5	Education	Shopping	Dogs	Other (please specify below)6
1334	7/26/2022 16:33:07	Fill all open watershed ways with trees,	TRUE	TRUE				TRUE											
1335	7/26/2022 16:35:03	Closest areas to DTLA	TRUE	TRUE		TRUE													
1336	7/26/2022 16:40:16	Pomona, Claremont, San Gabriel River (E	TRUE	TRUE															
1337	7/26/2022 16:52:41	Azusa Canyon, Santa Anita canyon, well	TRUE	TRUE					TRUE										
1338	7/26/2022 16:59:57	Areas near San Marino HIgh School			TRUE														
1339	7/26/2022 17:04:19	most of them	TRUE	TRUE		TRUE			TRUE										
1340	7/26/2022 17:04:47	Eaton, Arcadia, Monrovia, Santa Anita, A	TRUE	TRUE	TRUE	TRUE			TRUE										
1341	7/26/2022 17:08:15	Altadena to Rio Hondo River Bike Path	TRUE	TRUE			TRUE												
1342	7/26/2022 17:10:38	Areas surrounding Bassett								TRUE									
1343	7/26/2022 17:13:49	Around the Rio Hondo/Altadena	TRUE																
1344	7/26/2022 17:22:04	I would seek out and go out of my way t	TRUE	TRUE	TRUE	TRUE			TRUE	TRUE	TRUE	outdoors and nature, Playing, Relaxing,		x					
1345	7/26/2022 17:32:00	park areas	TRUE		TRUE	TRUE			TRUE										
1346	7/26/2022 17:33:30	Would like to use all for recreation	TRUE	TRUE		TRUE			TRUE										
1347	7/26/2022 18:11:14	Any	TRUE	TRUE															
1348	7/26/2022 18:26:23	All of the SGV different areas for biking a	TRUE	TRUE		TRUE	TRUE		TRUE										
1349	7/26/2022 18:37:14	Kinneloa mesa, San Marino, Sierra Madr	TRUE	TRUE	TRUE	TRUE	TRUE	TRUE	TRUE		TRUE	outdoors and nature, Playing, Relaxing, Travelling from		x				x	
1350	7/26/2022 18:59:08	Kinneloa mesa, near huntington garden	TRUE	TRUE			TRUE												
1351	7/26/2022 19:19:02	Kinneloa Mesa and South Pasadena/Alh	TRUE	TRUE		TRUE			TRUE		TRUE	outdoors and nature, Relaxing, Picnicking/dining,		x					
1352	7/26/2022 19:24:12	Probably mostly the Kinneloa Mesa and,	TRUE						TRUE										
1353	7/26/2022 19:53:33	would most likely use the Pasadena-Alta	TRUE	TRUE							TRUE	outdoors and nature, Walk my dog						x	
1354	7/26/2022 20:00:45	All	TRUE	TRUE	TRUE	TRUE	TRUE		TRUE										
1355	7/26/2022 20:03:20	Bike and walking paths	TRUE	TRUE		TRUE													
1356	7/26/2022 20:32:16		TRUE	TRUE					TRUE										
1357	7/26/2022 21:18:33	ALL of it	TRUE	TRUE		TRUE	TRUE				TRUE	outdoors and nature, Relaxing, Travelling from one area						x	
1358	7/26/2022 21:33:12	all		TRUE	TRUE	TRUE													
1359	7/26/2022 21:48:58	All	TRUE	TRUE	TRUE	TRUE	TRUE		TRUE										
1360	7/26/2022 22:03:37	Hahamonga to duarte, bike path along t	TRUE	TRUE			TRUE				TRUE	outdoors and nature, Travelling from one area to		x					
1361	7/26/2022 22:18:43	Pasadena, Altadena, Sierra Madre, Arcad	TRUE	TRUE	TRUE	TRUE	TRUE		TRUE										
1362	7/26/2022 22:42:26	All ; hiking	TRUE	TRUE		TRUE			TRUE										
1363	7/27/2022 1:16:41	Hiking, biking	TRUE	TRUE					TRUE										
1364	7/27/2022 6:19:04	Any	TRUE	TRUE		TRUE		TRUE	TRUE										
1365	7/27/2022 6:57:04	All greenways in Northwest Pasadena ar	TRUE	TRUE	TRUE	TRUE	TRUE		TRUE										
1366	7/27/2022 7:39:12	Close to home	TRUE	TRUE		TRUE		TRUE											
1367	7/27/2022 8:01:48	All no matter where they are if they are	TRUE	TRUE	TRUE	TRUE	TRUE		TRUE	TRUE	TRUE	outdoors and nature, Playing, Relaxing, Travelling from						x	
1368	7/27/2022 8:26:36		TRUE	TRUE		TRUE			TRUE										
1369	7/27/2022 8:31:58	Bike paths for biking, green spaces and t	TRUE	TRUE	TRUE	TRUE	TRUE	TRUE	TRUE										
1370	7/27/2022 9:18:03		TRUE	TRUE		TRUE	TRUE		TRUE										
1371	7/27/2022 10:26:27	All areas along the foothills, in parks, bik	TRUE	TRUE		TRUE			TRUE										
1372	7/27/2022 11:05:14	Biking or horseback riding from Eaton W	TRUE	TRUE	TRUE	TRUE				TRUE									
1373	7/27/2022 11:43:30	northern portion	TRUE	TRUE	TRUE	TRUE	TRUE												
1374	7/27/2022 12:23:59	All of them please	TRUE	TRUE	TRUE	TRUE			TRUE										
1375	7/27/2022 12:47:25	Northern areas of proposed improveme	TRUE	TRUE		TRUE			TRUE										
1376	7/27/2022 13:05:06		TRUE	TRUE		TRUE													
1377	7/27/2022 13:30:02	Areas near La Crescenta	TRUE					TRUE											
1378	7/27/2022 14:08:31	Hiking and Walking and enjoying nature	TRUE	TRUE	TRUE	TRUE													
1379	7/27/2022 15:21:37	Greenway Creation for East County	TRUE	TRUE	TRUE	TRUE	TRUE	TRUE	TRUE		TRUE	outdoors and nature, Playing, Relaxing, Travelling from		x		x			
1380	7/27/2022 18:46:36	All	TRUE	TRUE	TRUE	TRUE	TRUE		TRUE	TRUE									
1381	7/27/2022 21:42:24	All of it. Biking mostly. Walking as well.	TRUE	TRUE		TRUE													
1382	7/27/2022 22:05:04	Areas near my home for biking, walking,	TRUE	TRUE		TRUE	TRUE		TRUE		TRUE	outdoors and nature, Relaxing, Travelling from one area		x					
1383	7/28/2022 16:01:44	All	TRUE	TRUE	TRUE	TRUE			TRUE										
1384	7/28/2022 18:38:13		TRUE																
1385	7/28/2022 19:30:53		TRUE	TRUE		TRUE	TRUE												
1386	7/28/2022 19:33:40		TRUE			TRUE													
1387	7/28/2022 19:36:04		TRUE			TRUE													
1388	7/28/2022 19:40:26		TRUE			TRUE													
1389	7/28/2022 19:45:37			TRUE			TRUE												
1390	7/28/2022 19:48:39		TRUE			TRUE													
1391	7/28/2022 19:50:40		TRUE	TRUE		TRUE	TRUE												
1392	7/28/2022 19:52:27		TRUE	TRUE		TRUE													
1393	7/29/2022 9:25:48	El Monte, Rosemead, Monterey Park	TRUE																
1394	7/29/2022 9:30:17		TRUE	TRUE															
1395	7/29/2022 9:34:10	Close to home in the SGV	TRUE	TRUE			TRUE												
1396	7/29/2022 9:47:37	Alhambra	TRUE																
1397	7/29/2022 9:53:41		TRUE	TRUE			TRUE												
1398	7/29/2022 10:00:35	Temple City, Alhambra, El Monte	TRUE		TRUE		TRUE												
1399	7/29/2022 10:05:23	Lower Azusa, Valley, Las Tunas, Colorad	TRUE	TRUE	TRUE		TRUE												
1400	7/29/2022 10:08:14		TRUE	TRUE	TRUE														
1401	7/29/2022 10:12:17		TRUE	TRUE	TRUE		TRUE												
1402	7/29/2022 10:16:43	San Jose Creek	TRUE	TRUE	TRUE														
1403	7/29/2022 10:22:36	San Jose Creek	TRUE	TRUE	TRUE														
1404	7/29/2022 10:28:26		TRUE	TRUE	TRUE		TRUE												
1405	7/29/2022 10:34:40	Alhambra & Whittier Narrows	TRUE	TRUE	TRUE		TRUE												
1406	7/29/2022 10:40:49	Near Cal Poly, San Dimas, La Verne, Glen	TRUE	TRUE			TRUE												
1407	7/29/2022 10:53:40	Pomona, San Gabriel River Trail	TRUE																
1408	7/29/2022 10:58:47	Arcadia, Azusa, Glendora Covina	TRUE	TRUE	TRUE		TRUE												
1409	7/29/2022 11:04:20	Near access points	TRUE	TRUE	TRUE														
1410	7/29/2022 11:10:11	All of the washes specified on the map	TRUE	TRUE	TRUE		TRUE												

	D	K	P	Q	R	S	T	U	V	W	X	Y	Z	AA	AB	AC	AD	AE	AF
1			What would you use this area for?										If you selected other, how else would you use this area?						
2	Totals	1126	918	348	131	169	194	41	111	48	219	219	126	168	29	6	19	9	3
3	First Active	What areas of the SGV Greenway would you likely use and how?	Being active: walking, hiking, or biking	Enjoying the outdoors and nature	Playing	Relaxing	Travelling from one area to another	Personal Motorized Travel: e-bike, scooter, etc. (not currently allowed)	Picnicking/ dining	Equestrian activities	Other (please specify below)	If you selected other, how else would you use this area?	Being active: walking, hiking, or biking/ Exercise	Enjoying the outdoors and nature/ Play / Recreation	Travelling from one area to another5	Education	Shopping	Dogs	Other (please specify below)6
1411	7/29/2022 11:15:57		TRUE	TRUE	TRUE														
1412	7/29/2022 11:26:57	Eaton wash, Alhambra wash, San Gabrie	TRUE	TRUE	TRUE														
1413	7/29/2022 11:33:00	The entire map	TRUE																
1414	7/29/2022 11:36:26		TRUE	TRUE	TRUE		TRUE												
1415	7/29/2022 20:54:50	San Jose Creek, environmental benefit	TRUE	TRUE		TRUE													
1416	7/29/2022 21:05:48	Live by the 10 freeway... compared to ru	TRUE	TRUE	TRUE	TRUE	TRUE			TRUE									
1417	7/31/2022 19:49:23	Hiking greenbelts		TRUE		TRUE													
1418	8/1/2022 8:13:17	all of it	TRUE	TRUE			TRUE	TRUE	TRUE	TRUE									
1419	8/1/2022 13:21:06	All	TRUE	TRUE		TRUE		TRUE											
1420	8/1/2022 18:47:04	all of them	TRUE	TRUE		TRUE			TRUE										

		What types of amenities would you want to use? Choose all that apply.							If you selected other, what other types of amenities would you want to use?				
Total	662	559	275	215	311	406	161	161	25	33	29	75	40
First Active	**Where would you suggest adding recreational amenities on the SGV Greenway?**	**Add shade here**	**Create gathering spaces**	**Create playing spaces**	**Create exercising spaces**	**Create areas to connect with nature**	**Other ideas (please specify below)**	**If you selected other, what other types of amenities would you want to use?**	**Add shade here/ vegetation**	**Create gathering spaces - Park / Recreation space/ play**	**Create exercising spaces/ Bike**	**Create areas to connect with nature - Trails / Fish**	**Rest Spaces - Restroom/ seating / Signage**
2021-10-27 18:54:56	34.107289,-118.016049	TRUE	TRUE	TRUE	TRUE	TRUE	FALSE						
2021-10-27 23:29:53	34.069963,-118.053992	FALSE	FALSE	FALSE	FALSE	FALSE	FALSE						
2021-10-28 00:47:12	34.115414,-117.980325	FALSE	FALSE	FALSE	TRUE	TRUE	FALSE						
2021-10-28 00:47:12	34.093356,-117.94303	TRUE	FALSE	FALSE	FALSE	FALSE	FALSE						
2021-10-28 03:17:53	34.130494,-117.721439	FALSE	FALSE	FALSE	FALSE	TRUE	FALSE						
2021-10-28 23:40:19	34.046718,-118.075122	TRUE	TRUE	FALSE	FALSE	TRUE	FALSE						
2021-10-28 23:40:19	34.090345,-118.111287	TRUE	TRUE	FALSE	FALSE	TRUE	FALSE						
2021-10-28 23:40:19	34.168818,-117.991206	TRUE	TRUE	FALSE	FALSE	TRUE	FALSE						
2021-10-28 23:40:19	34.099359,-117.924846	TRUE	TRUE	FALSE	FALSE	TRUE	FALSE						
2021-10-28 23:40:19	34.091799,-117.80933	TRUE	TRUE	FALSE	FALSE	TRUE	FALSE						
2021-10-28 23:40:19	34.138891,-117.706103	TRUE	TRUE	FALSE	FALSE	TRUE	FALSE						
2021-10-29 17:32:12	34.167464,-118.091482	TRUE	TRUE	TRUE	TRUE	TRUE	FALSE						
2021-10-29 17:32:12	34.122902,-118.081297	TRUE	TRUE	TRUE	FALSE	FALSE	FALSE						
2021-10-29 17:32:12	34.162889,-118.090418	TRUE	TRUE	TRUE	TRUE	TRUE	FALSE						
2021-10-29 17:58:36	34.147907,-118.007027	FALSE	FALSE	FALSE	FALSE	FALSE	FALSE						
2021-10-29 17:58:36	34.129475,-118.002462	TRUE	TRUE	TRUE	FALSE	FALSE	FALSE						
2021-10-30 03:15:10	34.131246,-118.069221	TRUE	FALSE	FALSE	FALSE	FALSE	FALSE						
2021-10-30 14:28:56	34.174174,-118.093254	FALSE	TRUE	FALSE	FALSE	FALSE	FALSE						
2021-10-30 14:28:56	34.114382,-117.972967	FALSE	TRUE	FALSE	FALSE	FALSE	FALSE						
2021-10-30 15:22:09	34.172886,-118.094213	TRUE	TRUE	TRUE	TRUE	TRUE	TRUE	Bike skills park		x	x -Bike		
2021-10-31 13:31:25	34.112383,-117.969437	TRUE	TRUE	TRUE	TRUE	TRUE	TRUE	Bike repair station			x -Bike		
2021-10-31 21:35:05	34.124975,-117.797429	TRUE	TRUE	TRUE	TRUE	TRUE	FALSE						
2021-11-01 14:52:20	34.140776,-117.707575	TRUE	FALSE	FALSE	TRUE	TRUE	FALSE						
2021-11-01 17:25:22	34.048782,-118.080493	TRUE	TRUE	TRUE	TRUE	TRUE	FALSE						
2021-11-01 17:25:22	34.101357,-117.920867	TRUE	TRUE	TRUE	TRUE	TRUE	FALSE						
2021-11-01 17:25:22	34.093298,-117.799978	TRUE	TRUE	TRUE	TRUE	TRUE	FALSE						
2021-11-01 17:25:22	34.005004,-117.871709	TRUE	TRUE	TRUE	TRUE	TRUE	FALSE						
2021-11-01 18:25:44	34.129508,-118.10214	FALSE	TRUE	TRUE	TRUE	TRUE	FALSE						
2021-11-01 18:25:44	34.156227,-118.061131	TRUE	TRUE	TRUE	TRUE	TRUE	FALSE						
2021-11-01 18:25:44	34.141063,-118.085562	TRUE	TRUE	TRUE	TRUE	TRUE	FALSE						
2021-11-01 18:34:36	34.156761,-118.051569	TRUE	FALSE	FALSE	FALSE	TRUE	FALSE						
2021-11-02 03:12:38	34.039969,-118.024312	FALSE	FALSE	FALSE	FALSE	FALSE	TRUE	Connect to duck farm park		x		x - Connect	
2021-11-02 13:46:30	34.158233,-118.060128	TRUE	FALSE	TRUE	FALSE	FALSE	FALSE						
2021-11-02 22:43:57	34.114829,-117.972446	FALSE	FALSE	TRUE	FALSE	FALSE	FALSE						
2021-11-02 22:57:00	34.081195,-118.056554	TRUE	TRUE	TRUE	TRUE	TRUE	FALSE						
2021-11-02 22:57:00	34.082489,-118.055325	TRUE	TRUE	TRUE	TRUE	TRUE	FALSE						
2021-11-02 22:57:00	34.097464,-118.073681	TRUE	FALSE	FALSE	FALSE	TRUE	FALSE						
2021-11-02 22:57:00	34.125054,-118.081532	TRUE	TRUE	FALSE	TRUE	TRUE	FALSE						
2021-11-02 22:57:00	34.128813,-118.081162	FALSE	TRUE	TRUE	TRUE	TRUE	FALSE						
2021-11-03 07:38:20	34.013082,-117.948065	TRUE	FALSE	FALSE	TRUE	TRUE	FALSE						
2021-11-03 17:58:06	34.125741,-118.081937	FALSE	FALSE	FALSE	FALSE	TRUE	FALSE						
2021-11-03 17:58:06	34.106471,-117.978044	TRUE	FALSE	FALSE	FALSE	FALSE	FALSE						
2021-11-03 17:58:06	34.100794,-117.984866	TRUE	FALSE	FALSE	FALSE	FALSE	FALSE						
2021-11-03 17:58:06	34.096655,-117.989348	TRUE	FALSE	FALSE	FALSE	FALSE	FALSE						

		What types of amenities would you want to use? Choose all that apply.							If you selected other, what other types of amenities would you want to use?				
Total	662	559	275	215	311	406	161	161	25	33	29	75	40
First Active	**Where would you suggest adding recreational amenities on the SGV Greenway?**	**Add shade here**	**Create gathering spaces**	**Create playing spaces**	**Create exercising spaces**	**Create areas to connect with nature**	**Other ideas (please specify below)**	**If you selected other, what other types of amenities would you want to use?**	**Add shade here/ vegetation**	**Create gathering spaces - Park / Recreation space/ play**	**Create exercising spaces/ Bike**	**Create areas to connect with nature - Trails / Fish**	**Rest Spaces - Restroom/ seating / Signage**
2021-11-03 17:58:06	34.092127,-117.995453	TRUE	FALSE	FALSE	FALSE	FALSE	FALSE						
2021-11-03 17:58:06	34.087436,-117.998846	TRUE	FALSE	FALSE	FALSE	FALSE	FALSE						
2021-11-03 17:58:06	34.081022,-118.000694	TRUE	FALSE	FALSE	FALSE	FALSE	FALSE						
2021-11-03 17:58:06	34.074611,-118.002119	TRUE	FALSE	FALSE	FALSE	FALSE	FALSE						
2021-11-03 17:58:06	34.08133,-118.038399	TRUE	FALSE	FALSE	FALSE	FALSE	FALSE						
2021-11-03 17:58:06	34.083837,-118.036947	TRUE	FALSE	FALSE	FALSE	FALSE	FALSE						
2021-11-03 17:58:06	34.086145,-118.035803	FALSE	FALSE	FALSE	FALSE	FALSE	FALSE						
2021-11-03 17:58:06	34.088375,-118.034507	TRUE	FALSE	FALSE	FALSE	FALSE	FALSE						
2021-11-03 17:58:06	34.022264,-118.082362	FALSE	FALSE	FALSE	FALSE	TRUE	FALSE						
2021-11-03 17:58:06	34.01993,-118.05542	FALSE	TRUE	FALSE	FALSE	FALSE	FALSE						
2021-11-03 17:58:06	34.021301,-118.066364	FALSE	FALSE	FALSE	FALSE	TRUE	FALSE						
2021-11-03 17:58:06	34.020289,-118.081919	FALSE	FALSE	FALSE	FALSE	TRUE	FALSE						
2021-11-03 17:58:06	34.033864,-118.038589	FALSE	FALSE	FALSE	FALSE	TRUE	FALSE						
2021-11-03 17:58:06	34.02862,-118.05153	FALSE	FALSE	FALSE	FALSE	TRUE	FALSE						
2021-11-03 17:58:06	34.013343,-117.852858	FALSE	FALSE	FALSE	FALSE	FALSE	FALSE						
2021-11-03 19:58:01	34.099592,-117.9155	FALSE	FALSE	FALSE	FALSE	FALSE	FALSE						
2021-11-03 20:31:51	34.09213,-117.832024	FALSE	FALSE	FALSE	FALSE	FALSE	TRUE	A bridge, so hikers don't have to				x - Connect	
2021-11-03 20:31:51	34.092362,-117.794896	FALSE	FALSE	FALSE	FALSE	FALSE	TRUE	A bridge, so one can walk around				x - Connect	
2021-11-03 20:31:51	34.081249,-117.858469	FALSE	FALSE	FALSE	FALSE	FALSE	TRUE	Restrooms and drinking faucets.					x
2021-11-04 03:35:43	34.112335,-117.969217	TRUE	TRUE	TRUE	TRUE	TRUE	TRUE	Connect Big Dalton Wash &				x - Connect	
2021-11-04 03:35:43	34.093418,-117.945027	TRUE	TRUE	TRUE	TRUE	TRUE	FALSE						
2021-11-04 03:35:43	34.076352,-118.001768	TRUE	TRUE	TRUE	TRUE	TRUE	FALSE						
2021-11-04 03:35:43	34.06231,-117.993124	FALSE	FALSE	FALSE	FALSE	TRUE	FALSE						
2021-11-04 03:35:43	34.111612,-117.916672	FALSE	FALSE	FALSE	FALSE	TRUE	FALSE						
2021-11-04 03:35:43	34.137022,-117.862608	FALSE	FALSE	FALSE	FALSE	TRUE	FALSE						
2021-11-04 03:35:43	34.14093,-117.854806	FALSE	FALSE	FALSE	FALSE	TRUE	FALSE						
2021-11-04 03:35:43	34.1509,-117.844991	TRUE	TRUE	TRUE	FALSE	TRUE	FALSE						
2021-11-04 03:35:43	34.153884,-117.837091	TRUE	TRUE	TRUE	FALSE	TRUE	FALSE						
2021-11-04 03:35:43	34.127029,-117.850551	FALSE	TRUE	FALSE	FALSE	TRUE	FALSE						
2021-11-04 03:35:43	34.132439,-117.782327	TRUE	TRUE	TRUE	TRUE	TRUE	FALSE						
2021-11-04 03:35:43	34.121933,-117.744733	TRUE	TRUE	TRUE	TRUE	TRUE	FALSE						
2021-11-04 03:35:43	34.140598,-117.707963	TRUE	TRUE	TRUE	TRUE	TRUE	FALSE						
2021-11-04 03:35:43	34.067724,-117.969808	TRUE	TRUE	TRUE	FALSE	TRUE	FALSE						
2021-11-04 23:06:46	34.094391,-118.087664	TRUE	TRUE	TRUE	TRUE	TRUE	TRUE	There is a brewery here. Could		x		x	
2021-11-04 23:14:29	34.153327,-117.837066	TRUE	TRUE	FALSE	TRUE	FALSE	TRUE	Barbecue area, racquetball courts,		x			
2021-11-04 23:14:29	34.150515,-117.837226	FALSE	FALSE	FALSE	TRUE	FALSE	TRUE	Racquetball courts		x	x		
2021-11-04 23:14:29	34.153248,-117.837004	FALSE	FALSE	FALSE	FALSE	FALSE	FALSE						
2021-11-04 23:14:29	34.131901,-117.841102	TRUE	TRUE	TRUE	TRUE	FALSE	FALSE						
2021-11-04 23:14:29	34.128291,-117.846419	FALSE	FALSE	FALSE	TRUE	TRUE	FALSE						
2021-11-04 23:14:29	34.150434,-117.845015	FALSE	FALSE	TRUE	TRUE	FALSE	FALSE						
2021-11-04 23:14:29	34.149403,-117.84632	FALSE	FALSE	FALSE	TRUE	FALSE	FALSE						
2021-11-04 23:14:29	34.144232,-117.850246	FALSE	TRUE	TRUE	TRUE	FALSE	FALSE						
2021-11-04 23:14:29	34.141313,-117.85386	FALSE	FALSE	FALSE	TRUE	FALSE	FALSE						
2021-11-04 23:14:29	34.136717,-117.869391	TRUE	TRUE	TRUE	FALSE	FALSE	FALSE						

		What types of amenities would you want to use? Choose all that apply.							If you selected other, what other types of amenities would you want to use?				
Total	662	559	275	215	311	406	161	161	25	33	29	75	40
First Active	**Where would you suggest adding recreational amenities on the SGV Greenway?**	**Add shade here**	**Create gathering spaces**	**Create playing spaces**	**Create exercising spaces**	**Create areas to connect with nature**	**Other ideas (please specify below)**	**If you selected other, what other types of amenities would you want to use?**	**Add shade here/ vegetation**	**Create gathering spaces - Park / Recreation space/ play**	**Create exercising spaces/ Bike**	**Create areas to connect with nature - Trails / Fish**	**Rest Spaces - Restroom/ seating / Signage**
2021-11-05 01:08:14	34.058543,-118.005335	FALSE	FALSE	FALSE	FALSE	TRUE	FALSE						
2021-11-05 01:12:40	34.173604,-118.09505	FALSE	FALSE	FALSE	FALSE	TRUE	TRUE	make currently fenced-in county		x			
2021-11-06 06:38:41	34.094863,-117.792785	TRUE	FALSE	FALSE	FALSE	FALSE	TRUE	ADD MORE TREE AROUND	x				
2021-11-06 07:40:44	34.097941,-117.755923	TRUE	FALSE	FALSE	FALSE	FALSE	TRUE	Restroom					x
2021-11-06 07:40:44	34.102569,-117.773664	TRUE	FALSE	FALSE	FALSE	FALSE	TRUE	Restroom					x
2021-11-06 07:40:44	34.139806,-117.707416	FALSE	FALSE	FALSE	FALSE	FALSE	FALSE						
2021-11-06 17:50:03	34.005641,-117.869822	TRUE	FALSE	FALSE	TRUE	TRUE	FALSE						
2021-11-08 03:18:40	34.093708,-117.782428	TRUE	FALSE	FALSE	FALSE	FALSE	FALSE						
2021-11-08 03:18:40	34.132014,-117.782598	FALSE	TRUE	FALSE	FALSE	FALSE	FALSE						
2021-11-09 01:42:21	34.000447,-117.988849	TRUE	FALSE	FALSE	FALSE	FALSE	FALSE						
2021-11-10 02:49:17	34.101399,-118.016216	FALSE	FALSE	FALSE	TRUE	FALSE	FALSE						
2021-11-11 00:54:17	34.022464,-118.082988	FALSE	FALSE	FALSE	FALSE	FALSE	TRUE	water and restrooms					x
2021-11-11 00:54:17	34.165834,-118.091187	FALSE	FALSE	FALSE	FALSE	FALSE	FALSE						
2021-11-16 00:16:21	34.09345,-118.121409	FALSE	TRUE	FALSE	FALSE	TRUE	FALSE						
2021-11-17 22:33:17	34.035298,-117.943493	TRUE	FALSE	FALSE	FALSE	FALSE	FALSE						
2021-11-17 22:33:17	34.09467,-117.941233	TRUE	FALSE	FALSE	FALSE	FALSE	FALSE						
2021-11-17 22:33:17	34.106968,-117.903784	FALSE	FALSE	FALSE	FALSE	TRUE	FALSE						
2021-11-18 21:50:58	34.099969,-118.016466	TRUE	TRUE	FALSE	TRUE	TRUE	TRUE	Connection between trails				x - Connect	
2021-11-18 21:50:58	34.115606,-117.976806	FALSE	FALSE	FALSE	FALSE	FALSE	FALSE						
2021-11-18 21:50:58	34.083954,-117.999558	TRUE	TRUE	FALSE	TRUE	TRUE	FALSE						
2021-11-18 21:50:58	34.079036,-118.038626	TRUE	TRUE	FALSE	TRUE	TRUE	FALSE						
2021-11-18 21:50:58	34.033176,-118.017358	TRUE	TRUE	FALSE	TRUE	TRUE	FALSE						
2021-11-18 21:50:58	34.044063,-118.015025	TRUE	TRUE	FALSE	FALSE	TRUE	FALSE						
2021-11-30 21:42:15	34.12522,-117.856116	TRUE	TRUE	TRUE	TRUE	TRUE	FALSE						
2021-11-30 21:42:15	34.118292,-117.868071	FALSE	TRUE	TRUE	TRUE	FALSE	FALSE						
2021-11-30 22:28:36	34.130462,-117.98902	FALSE	FALSE	FALSE	FALSE	FALSE	FALSE						
2021-12-01 03:58:34	34.077967,-117.866172	FALSE	TRUE	FALSE	FALSE	FALSE	FALSE						
2021-12-01 15:36:34	34.049996,-118.074337	FALSE	TRUE	FALSE	FALSE	FALSE	FALSE						
2021-12-01 15:36:34	34.179429,-118.016952	FALSE	FALSE	FALSE	FALSE	TRUE	FALSE						
2021-12-01 15:36:34	34.171269,-118.090776	FALSE	TRUE	FALSE	FALSE	FALSE	FALSE						
2021-12-01 16:28:48	34.108575,-118.134062	FALSE	FALSE	FALSE	FALSE	TRUE	FALSE						
2021-12-01 18:01:33	34.094608,-118.112888	FALSE	TRUE	FALSE	FALSE	FALSE	FALSE						
2021-12-01 18:01:33	34.032778,-118.008966	TRUE	FALSE	FALSE	FALSE	FALSE	FALSE						
2021-12-01 23:22:28	34.091572,-117.808435	FALSE	FALSE	FALSE	TRUE	TRUE	FALSE						
2021-12-01 23:22:28	34.155376,-117.837734	FALSE	FALSE	FALSE	TRUE	TRUE	FALSE						
2021-12-01 23:22:28	34.137523,-117.860664	FALSE	TRUE	TRUE	FALSE	FALSE	FALSE						
2021-12-09 17:15:14	34.082685,-117.963766	FALSE	FALSE	FALSE	FALSE	FALSE	FALSE						
2021-12-23 02:41:34	34.031042,-118.059547	TRUE	FALSE	FALSE	FALSE	TRUE	TRUE	Add rangers for security on bike			x -Bike	x - Connect	
2021-12-29 17:06:59	34.0996,-117.916623	FALSE	TRUE	FALSE	FALSE	FALSE	FALSE						
2021-12-29 17:36:50	34.127339,-117.725399	TRUE	TRUE	FALSE	FALSE	TRUE	FALSE						
2022-01-08 17:47:19	34.003544,-117.876781	FALSE	FALSE	FALSE	FALSE	TRUE	FALSE						
2022-01-08 18:21:34	33.994144,-117.914614	FALSE	FALSE	FALSE	FALSE	FALSE	FALSE						
2022-01-17 02:05:31	34.153,-118.059042	FALSE	FALSE	FALSE	FALSE	FALSE	FALSE						
2022-01-18 01:55:18	34.005552,-117.91934	FALSE	FALSE	TRUE	FALSE	FALSE	FALSE						

		What types of amenities would you want to use? Choose all that apply.							If you selected other, what other types of amenities would you want to use?				
Total	662	559	275	215	311	406	161	161	25	33	29	75	40
First Active	**Where would you suggest adding recreational amenities on the SGV Greenway?**	**Add shade here**	**Create gathering spaces**	**Create playing spaces**	**Create exercising spaces**	**Create areas to connect with nature**	**Other ideas (please specify below)**	**If you selected other, what other types of amenities would you want to use?**	**Add shade here/ vegetation**	**Create gathering spaces - Park / Recreation space/ play**	**Create exercising spaces/ Bike**	**Create areas to connect with nature - Trails / Fish**	**Rest Spaces - Restroom/ seating / Signage**
2022-01-18 01:55:18	34.008074,-117.919205	FALSE	FALSE	TRUE	FALSE	FALSE	FALSE						
2022-02-02 05:44:55	33.989295,-117.866668	FALSE	FALSE	FALSE	FALSE	FALSE	FALSE						
2022-02-07 23:51:57	34.100778,-118.017366	TRUE	FALSE	FALSE	TRUE	TRUE	FALSE						
2022-02-07 23:51:57	34.102391,-118.015703	TRUE	FALSE	FALSE	TRUE	FALSE	FALSE						
2022-02-17 00:31:34	34.079816,-117.994314	FALSE	FALSE	FALSE	FALSE	FALSE	FALSE						
2022-02-18 02:10:43	34.01965,-117.969161	TRUE	FALSE	FALSE	TRUE	TRUE	FALSE						
2022-02-18 04:21:59	34.038642,-118.026261	FALSE	FALSE	FALSE	FALSE	FALSE	TRUE	Connect to duck farm park		x		x - Connect	
2022-02-19 03:03:52	34.099423,-118.125211	FALSE	FALSE	FALSE	FALSE	FALSE	FALSE						
2022-02-21 09:22:34	34.038293,-118.027197	TRUE	FALSE	FALSE	FALSE	TRUE	TRUE	Restrooms					x
2022-02-21 09:22:34	34.060267,-118.003554	TRUE	TRUE	TRUE	TRUE	TRUE	FALSE						
2022-02-23 02:18:00	34.010851,-117.931686	FALSE	FALSE	FALSE	FALSE	TRUE	FALSE						
2022-02-23 02:18:17	34.019836,-118.059233	FALSE	FALSE	FALSE	FALSE	FALSE	FALSE						
2022-02-23 02:19:11	34.108017,-117.975102	TRUE	FALSE	FALSE	TRUE	FALSE	FALSE						
2022-02-24 17:08:03	34.112275,-117.855076	FALSE	FALSE	FALSE	FALSE	FALSE	TRUE	Some water fountains with Dog				x - Connect	x
2022-02-26 01:15:15	34.038669,-118.024312	FALSE	FALSE	FALSE	FALSE	TRUE	FALSE						
2022-02-26 01:17:16	34.064721,-118.071054	FALSE	TRUE	TRUE	TRUE	FALSE	FALSE						
2022-02-26 01:20:18	34.075367,-117.879621	TRUE	TRUE	TRUE	TRUE	TRUE	FALSE						
2022-03-05 17:51:22	34.136162,-117.98658	FALSE	TRUE	TRUE	TRUE	TRUE	FALSE						
2022-03-07 05:14:14	34.172917,-118.094758	TRUE	FALSE	FALSE	TRUE	TRUE	FALSE						
2022-03-07 05:14:14	34.168613,-118.094158	TRUE	FALSE	FALSE	TRUE	TRUE	FALSE						
2022-03-08 00:38:22	34.112351,-117.969414	FALSE	FALSE	TRUE	FALSE	FALSE	FALSE						
2022-03-08 00:38:22	34.090851,-118.063641	FALSE	FALSE	FALSE	FALSE	FALSE	FALSE						
2022-03-08 00:38:22	34.067445,-117.934017	FALSE	FALSE	FALSE	FALSE	FALSE	FALSE						
2022-03-08 19:34:13	34.069575,-117.938181	FALSE	FALSE	FALSE	FALSE	FALSE	FALSE						
2022-03-09 00:42:44	34.154599,-118.139	FALSE	FALSE	FALSE	TRUE	FALSE	FALSE						
2022-03-11 08:46:53	34.012134,-117.950354	TRUE	TRUE	FALSE	FALSE	TRUE	TRUE	Add horse arena, horse fountain,				x	
2022-03-11 09:51:44	34.03161,-118.001555	FALSE	FALSE	FALSE	FALSE	FALSE	TRUE	Add public entrance to the wash				x - Connect	
2022-03-11 19:39:29	34.115148,-117.965448	FALSE	FALSE	FALSE	FALSE	FALSE	FALSE						
2022-03-11 20:09:16	34.055254,-118.074731	FALSE	FALSE	FALSE	FALSE	FALSE	FALSE						
2022-03-11 21:10:50	34.01313,-117.953731	FALSE	FALSE	FALSE	TRUE	FALSE	FALSE						
2022-03-12 04:03:09	34.034321,-117.999374	FALSE	FALSE	FALSE	FALSE	TRUE	FALSE						
2022-03-12 12:39:33	33.991583,-117.922957	FALSE	TRUE	FALSE	FALSE	FALSE	FALSE						
2022-03-15 20:57:49	34.121877,-117.995054	TRUE	FALSE	FALSE	FALSE	FALSE	TRUE	Pocket park		x			
2022-03-15 20:57:49	34.00761,-117.929284	FALSE	FALSE	FALSE	TRUE	FALSE	FALSE						
2022-03-15 20:57:49	34.098105,-117.755621	TRUE	TRUE	FALSE	TRUE	FALSE	FALSE						
2022-03-15 20:57:49	34.133487,-118.043434	FALSE	TRUE	FALSE	FALSE	FALSE	FALSE						
2022-03-15 20:57:49	34.100618,-117.984454	FALSE	FALSE	FALSE	TRUE	FALSE	FALSE						
2022-03-17 18:55:10	34.171232,-118.093975	FALSE	FALSE	FALSE	TRUE	FALSE	FALSE						
2022-03-18 18:11:59	34.142606,-117.708037	FALSE	TRUE	FALSE	FALSE	TRUE	TRUE	Add native corridors; trees,	x			x	
2022-03-18 18:11:59	34.102538,-117.926463	TRUE	FALSE	FALSE	FALSE	TRUE	TRUE	Insure that there are always					x
2022-03-18 18:11:59	34.077892,-118.050286	TRUE	FALSE	FALSE	FALSE	TRUE	TRUE	Trees!	x			x	
2022-03-31 16:41:36	34.089691,-118.115352	TRUE	FALSE	FALSE	FALSE	FALSE	TRUE	can't fish legally				x	
2022-03-31 16:41:36	34.0866,-118.111352	FALSE	FALSE	FALSE	FALSE	FALSE	TRUE	can't fish legally				x	
2022-03-31 16:41:36	34.087262,-118.113752	FALSE	FALSE	FALSE	FALSE	FALSE	TRUE	community garden				x	

		What types of amenities would you want to use? Choose all that apply.							If you selected other, what other types of amenities would you want to use?				
Total	662	559	275	215	311	406	161	161	25	33	29	75	40
First Active	**Where would you suggest adding recreational amenities on the SGV Greenway?**	**Add shade here**	**Create gathering spaces**	**Create playing spaces**	**Create exercising spaces**	**Create areas to connect with nature**	**Other ideas (please specify below)**	**If you selected other, what other types of amenities would you want to use?**	**Add shade here/ vegetation**	**Create gathering spaces - Park / Recreation space/ play**	**Create exercising spaces/ Bike**	**Create areas to connect with nature - Trails / Fish**	**Rest Spaces - Restroom/ seating / Signage**
2022-03-31 16:41:36	34.163,-118.079928	TRUE	FALSE	FALSE	FALSE	FALSE	TRUE	currently not allowed to fish				x	
2022-03-31 16:41:36	34.102806,-118.048357	FALSE	FALSE	FALSE	FALSE	FALSE	TRUE	currently not allowed to fish				x	
2022-03-31 16:41:36	34.083718,-118.06837	TRUE	FALSE	FALSE	FALSE	FALSE	TRUE	dog park		x			
2022-03-31 16:41:36	34.084554,-118.068961	FALSE	FALSE	FALSE	FALSE	FALSE	TRUE	lack of tables and chairs					x
2022-03-31 16:41:36	34.072484,-118.050217	FALSE	FALSE	FALSE	FALSE	FALSE	TRUE	more restrooms					x
2022-03-31 16:41:36	34.071145,-118.047177	FALSE	FALSE	TRUE	FALSE	FALSE	TRUE	more restrooms					x
2022-03-31 16:41:36	34.083485,-118.068694	FALSE	TRUE	FALSE	FALSE	FALSE	TRUE	more restrooms					x
2022-03-31 16:41:36	34.102629,-118.012525	FALSE	FALSE	FALSE	FALSE	FALSE	TRUE	more signs		x			x
2022-03-31 16:41:36	34.101133,-117.990362	FALSE	FALSE	FALSE	FALSE	FALSE	TRUE	more trashcans (very 300ft)		x			
2022-03-31 16:41:36	34.088881,-117.988307	FALSE	FALSE	FALSE	FALSE	FALSE	TRUE	no trout for fishing, used to have		x		x	
2022-03-31 16:41:36	34.096735,-118.019991	FALSE	FALSE	FALSE	FALSE	FALSE	TRUE	Park layout is awkward		x			
2022-03-31 16:41:36	34.149576,-117.919633	FALSE	FALSE	FALSE	FALSE	FALSE	TRUE	soap in bathrooms please					x
2022-03-31 16:41:36	34.151021,-117.915691	FALSE	FALSE	FALSE	FALSE	FALSE	TRUE	too woodsy, won't walk alone				x - Connect	
2022-03-31 16:41:36	34.166674,-117.989933	FALSE	FALSE	FALSE	FALSE	FALSE	FALSE						
2022-03-31 16:41:36	34.182576,-117.880837	FALSE	FALSE	FALSE	FALSE	FALSE	FALSE						
2022-03-31 17:35:36	34.12819,-118.099694	TRUE	FALSE	FALSE	FALSE	FALSE	TRUE	Aquarium pretty please				x	
2022-03-31 17:35:36	34.135618,-118.127773	TRUE	FALSE	FALSE	FALSE	FALSE	TRUE	rest stops					x
2022-03-31 17:35:36	34.134899,-118.144512	TRUE	FALSE	FALSE	FALSE	FALSE	TRUE	rest stops					x
2022-03-31 17:35:36	34.135475,-118.137316	TRUE	FALSE	FALSE	FALSE	FALSE	TRUE	rest stops					x
2022-03-31 17:35:36	34.133302,-118.112575	FALSE	FALSE	FALSE	FALSE	FALSE	TRUE	rest stops					x
2022-03-31 17:35:36	34.096468,-118.025688	FALSE	FALSE	FALSE	FALSE	FALSE	TRUE	rest stops					x
2022-03-31 17:35:36	34.073693,-118.044784	FALSE	FALSE	FALSE	FALSE	FALSE	TRUE	rest stops					x
2022-03-31 17:35:36	34.150161,-118.069311	TRUE	FALSE	FALSE	FALSE	FALSE	TRUE	rest stops					x
2022-03-31 17:35:36	34.149485,-118.040686	TRUE	FALSE	FALSE	FALSE	FALSE	TRUE	rest stops					x
2022-03-31 17:35:36	34.1461,-118.021602	TRUE	FALSE	FALSE	FALSE	FALSE	TRUE	rest stops					x
2022-03-31 17:35:36	34.174531,-118.016667	TRUE	FALSE	FALSE	FALSE	FALSE	TRUE	rest stops					x
2022-03-31 17:35:36	34.085276,-118.036066	TRUE	FALSE	FALSE	FALSE	FALSE	TRUE	rest stops					x
2022-03-31 17:35:36	34.036087,-118.077198	TRUE	FALSE	FALSE	FALSE	FALSE	TRUE	Rock climbing walls		x			
2022-03-31 17:35:36	33.990952,-118.109824	TRUE	FALSE	FALSE	FALSE	FALSE	TRUE	Rock climbing walls		x			
2022-03-31 18:23:50	34.118557,-118.014817	TRUE	FALSE	FALSE	FALSE	FALSE	TRUE	add sidewalks				x - Connect	
2022-03-31 18:23:50	34.082189,-118.085855	FALSE	FALSE	FALSE	FALSE	FALSE	FALSE						
2022-03-31 22:31:29	34.046585,-118.073454	FALSE	TRUE	TRUE	TRUE	TRUE	FALSE						
2022-04-02 15:48:27	34.068579,-117.943882	TRUE	TRUE	FALSE	TRUE	FALSE	FALSE						
2022-04-02 23:21:58	34.024619,-117.954019	TRUE	FALSE	FALSE	FALSE	FALSE	FALSE						
2022-04-03 04:30:07	34.107051,-118.076448	FALSE	FALSE	FALSE	TRUE	FALSE	FALSE						
2022-04-03 04:30:07	34.105732,-118.037852	TRUE	TRUE	FALSE	TRUE	FALSE	FALSE						
2022-04-03 04:30:07	34.102942,-118.017115	TRUE	FALSE	FALSE	FALSE	TRUE	FALSE						
2022-04-03 06:06:25	34.162273,-118.024659	TRUE	FALSE	TRUE	FALSE	TRUE	FALSE						
2022-04-03 06:06:25	34.174051,-118.020876	TRUE	FALSE	TRUE	FALSE	TRUE	FALSE						
2022-04-04 02:48:24	34.157523,-117.83847	FALSE	FALSE	FALSE	FALSE	TRUE	FALSE						
2022-04-04 02:48:24	34.141907,-117.708076	TRUE	FALSE	FALSE	FALSE	TRUE	FALSE						
2022-04-04 02:48:24	34.135131,-117.783139	TRUE	TRUE	TRUE	TRUE	TRUE	FALSE						
2022-04-06 04:30:48	33.960998,-117.91004	FALSE	FALSE	FALSE	FALSE	FALSE	TRUE	Make bike and multi use trail			x -Bike	x - Connect	
2022-04-06 04:30:48	33.966212,-117.863434	FALSE	FALSE	FALSE	FALSE	FALSE	TRUE	Make trail connection between				x - Connect	

		What types of amenities would you want to use? Choose all that apply.							If you selected other, what other types of amenities would you want to use?				
Total	662	559	275	215	311	406	161	161	25	33	29	75	40
First Active	**Where would you suggest adding recreational amenities on the SGV Greenway?**	**Add shade here**	**Create gathering spaces**	**Create playing spaces**	**Create exercising spaces**	**Create areas to connect with nature**	**Other ideas (please specify below)**	**If you selected other, what other types of amenities would you want to use?**	**Add shade here/ vegetation**	**Create gathering spaces - Park / Recreation space/ play**	**Create exercising spaces/ Bike**	**Create areas to connect with nature - Trails / Fish**	**Rest Spaces - Restroom/ seating / Signage**
2022-04-06 04:30:48	33.99109,-117.865128	FALSE	FALSE	FALSE	FALSE	FALSE	TRUE	Purchase this land fir nature and				x - Connect	
2022-04-06 04:30:48	34.00439,-117.908694	FALSE	FALSE	FALSE	FALSE	FALSE	TRUE	Purchase this land for a regional		x			
2022-04-06 04:30:48	34.03866,-118.024419	FALSE	FALSE	FALSE	FALSE	FALSE	TRUE	Purchase this land for nature and				x - Connect	
2022-04-07 04:42:39	34.00117,-117.885881	TRUE	TRUE	FALSE	FALSE	TRUE	TRUE	Add landscaping, sculptural art		x	x -Bike	x - Connect	
2022-04-07 04:42:39	34.045316,-117.823572	TRUE	TRUE	FALSE	FALSE	TRUE	FALSE						
2022-04-07 21:36:12	34.129525,-117.898773	FALSE	FALSE	TRUE	TRUE	FALSE	FALSE						
2022-04-08 00:31:10	34.125249,-117.901421	TRUE	FALSE	FALSE	FALSE	FALSE	FALSE						
2022-04-08 02:09:40	34.125694,-118.081699	TRUE	FALSE	FALSE	TRUE	TRUE	FALSE						
2022-04-08 17:41:16	34.038358,-118.026477	TRUE	TRUE	FALSE	FALSE	FALSE	FALSE						
2022-04-08 17:41:16	34.030673,-117.915923	TRUE	TRUE	FALSE	FALSE	FALSE	FALSE						
2022-04-09 09:30:46	34.113296,-118.081049	FALSE	FALSE	TRUE	FALSE	FALSE	TRUE	A bridge over the busy road (Las				x - Connect	
2022-04-09 09:30:46	34.102887,-118.076161	FALSE	FALSE	FALSE	FALSE	FALSE	TRUE	A gateway pocket park. This is		x	x -Bike		
2022-04-09 23:22:43	34.095931,-117.99079	TRUE	TRUE	FALSE	FALSE	TRUE	FALSE						
2022-04-09 23:22:43	34.083282,-118.000063	TRUE	TRUE	FALSE	FALSE	FALSE	FALSE						
2022-04-10 01:28:02	33.995364,-117.895537	TRUE	FALSE	TRUE	TRUE	TRUE	FALSE						
2022-04-10 19:39:52	34.143077,-117.864569	FALSE	FALSE	FALSE	TRUE	FALSE	FALSE						
2022-04-10 23:25:28	34.142689,-117.851077	TRUE	FALSE	FALSE	TRUE	TRUE	FALSE						
2022-04-11 16:22:46	34.141245,-118.085633	FALSE	TRUE	TRUE	TRUE	TRUE	FALSE						
2022-04-11 17:27:30	34.116403,-117.972573	FALSE	TRUE	FALSE	FALSE	FALSE	FALSE						
2022-04-12 02:20:54	34.060607,-117.807671	TRUE	FALSE	FALSE	TRUE	FALSE	TRUE	Dog park		x			
2022-04-12 14:29:48	33.851653,-117.63867	FALSE	FALSE	FALSE	TRUE	FALSE	FALSE						
2022-04-12 21:54:23	34.100827,-117.790103	FALSE	FALSE	FALSE	FALSE	FALSE	TRUE	Open the gates				x - Connect	
2022-04-12 21:54:23	34.091786,-117.832275	FALSE	FALSE	FALSE	FALSE	FALSE	TRUE	Restrooms					x
2022-04-13 10:45:30	34.132782,-117.889634	FALSE	FALSE	FALSE	FALSE	TRUE	FALSE						
2022-04-14 03:03:34	34.137119,-117.870101	TRUE	FALSE	FALSE	TRUE	TRUE	TRUE	Equestrian: dedicated bridle trail			x	x	
2022-04-14 03:03:34	34.133151,-117.880463	TRUE	FALSE	FALSE	TRUE	TRUE	TRUE	Equestrian: dedicated bridle trail			x	x	
2022-04-14 03:03:34	34.140447,-117.854945	TRUE	FALSE	FALSE	TRUE	TRUE	FALSE						
2022-04-14 03:03:34	34.132255,-117.889433	TRUE	FALSE	FALSE	FALSE	TRUE	FALSE						
2022-04-14 03:03:34	34.150559,-117.844738	FALSE	FALSE	FALSE	FALSE	FALSE	FALSE						
2022-04-14 03:03:34	34.157726,-117.838243	TRUE	FALSE	FALSE	FALSE	FALSE	FALSE						
2022-04-14 04:21:35	34.064229,-117.952462	FALSE	FALSE	FALSE	FALSE	FALSE	TRUE	Connect to City green space		x		x - Connect	
2022-04-14 04:21:35	34.064997,-117.950858	FALSE	TRUE	FALSE	FALSE	FALSE	TRUE	Connect to City green space		x		x - Connect	
2022-04-14 04:21:35	34.066362,-117.965798	TRUE	FALSE	FALSE	FALSE	TRUE	TRUE	Connect to existing trail				x - Connect	
2022-04-14 04:21:35	34.066029,-117.966018	TRUE	FALSE	FALSE	FALSE	TRUE	TRUE	Connection to existing equestrian				x - Connect	
2022-04-14 04:21:35	34.065253,-117.959174	TRUE	FALSE	FALSE	FALSE	TRUE	TRUE	Connection to Orangewood Park		x		x - Connect	
2022-04-14 04:21:35	34.064854,-117.953425	FALSE	FALSE	FALSE	FALSE	TRUE	TRUE	Convert existing basin into open		x		x - Connect	
2022-04-14 04:21:35	34.065104,-117.950216	TRUE	TRUE	FALSE	TRUE	FALSE	TRUE	Existing equestrian trail			x	x - Connect	
2022-04-14 04:21:35	34.065551,-117.947818	FALSE	FALSE	FALSE	FALSE	TRUE	TRUE	Install landscaping, but no trees.	x				
2022-04-14 04:21:35	34.066909,-117.945106	TRUE	TRUE	TRUE	TRUE	TRUE	TRUE	Install landscaping, but no trees.	x				
2022-04-14 04:21:35	34.068351,-117.935791	FALSE	FALSE	FALSE	FALSE	TRUE	TRUE	Install landscaping, but no trees.	x				
2022-04-14 04:21:35	34.068141,-117.928503	FALSE	FALSE	FALSE	FALSE	FALSE	TRUE	Install landscaping, but no trees.	x				
2022-04-14 04:21:35	34.067466,-117.926514	FALSE	FALSE	FALSE	FALSE	FALSE	TRUE	Install landscaping, but no trees.	x				
2022-04-14 04:21:35	34.066845,-117.924453	FALSE	FALSE	FALSE	FALSE	FALSE	TRUE	Install landscaping, but no trees.	x				
2022-04-14 04:21:35	34.066147,-117.9233	FALSE	FALSE	FALSE	FALSE	FALSE	TRUE	Install landscaping, but no trees.	x				

		What types of amenities would you want to use? Choose all that apply.							If you selected other, what other types of amenities would you want to use?				
Total	662	559	275	215	311	406	161	161	25	33	29	75	40
First Active	**Where would you suggest adding recreational amenities on the SGV Greenway?**	**Add shade here**	**Create gathering spaces**	**Create playing spaces**	**Create exercising spaces**	**Create areas to connect with nature**	**Other ideas (please specify below)**	**If you selected other, what other types of amenities would you want to use?**	**Add shade here/ vegetation**	**Create gathering spaces - Park / Recreation space/ play**	**Create exercising spaces/ Bike**	**Create areas to connect with nature - Trails / Fish**	**Rest Spaces - Restroom/ seating / Signage**
2022-04-14 04:21:35	34.06618,-117.922229	FALSE	FALSE	FALSE	FALSE	FALSE	TRUE	Install landscaping, but no trees.	x				
2022-04-14 04:21:35	34.065621,-117.920352	FALSE	FALSE	FALSE	FALSE	FALSE	TRUE	Install landscaping, but not trees.	x				
2022-04-14 04:21:35	34.066011,-117.91716	FALSE	TRUE	FALSE	FALSE	TRUE	TRUE	Install landscaping, but not trees.	x				
2022-04-14 04:21:35	34.067663,-117.899827	FALSE	FALSE	FALSE	FALSE	FALSE	TRUE	Installed landscaping with trees.	x				
2022-04-14 04:21:35	34.067882,-117.899303	FALSE	TRUE	FALSE	FALSE	FALSE	TRUE	Installed landscaping, but no trees.	x				
2022-04-14 04:21:35	34.067291,-117.898776	FALSE	FALSE	FALSE	FALSE	TRUE	TRUE	Landscape this area, but no trees.	x				
2022-04-14 04:21:35	34.067873,-117.89721	FALSE	FALSE	FALSE	FALSE	TRUE	TRUE	Purchase private property as a		x		x - Connect	
2022-04-14 04:21:35	34.067959,-117.895749	FALSE	FALSE	FALSE	FALSE	FALSE	TRUE	Use of WCUSD property would be					x
2022-04-14 04:21:35	34.068367,-117.89556	FALSE	FALSE	FALSE	FALSE	FALSE	TRUE	Utilize City parkway space		x			
2022-04-14 04:21:35	34.068801,-117.894752	FALSE	FALSE	FALSE	FALSE	FALSE	TRUE	Utilize this private/public land.				x	
2022-04-14 04:21:35	34.068809,-117.892584	TRUE	TRUE	TRUE	TRUE	TRUE	TRUE	Work with Hurst Ranch Museum		x			
2022-04-14 04:21:35	34.069902,-117.886925	FALSE	FALSE	FALSE	FALSE	FALSE	FALSE						
2022-04-14 04:21:35	34.071083,-117.882576	TRUE	TRUE	FALSE	FALSE	TRUE	FALSE						
2022-04-14 04:21:35	34.070585,-117.878202	FALSE	FALSE	FALSE	FALSE	FALSE	FALSE						
2022-04-14 04:21:35	34.070973,-117.876288	FALSE	FALSE	FALSE	FALSE	FALSE	FALSE						
2022-04-14 04:21:35	34.074294,-117.874292	FALSE	FALSE	FALSE	FALSE	FALSE	FALSE						
2022-04-14 04:21:35	34.075878,-117.869718	FALSE	FALSE	FALSE	FALSE	FALSE	FALSE						
2022-04-14 05:22:47	34.137112,-117.881016	FALSE	FALSE	FALSE	FALSE	FALSE	FALSE						
2022-04-14 18:33:53	34.064682,-117.954458	TRUE	FALSE	FALSE	FALSE	FALSE	FALSE						
2022-04-14 18:33:53	34.065587,-117.948926	TRUE	FALSE	FALSE	FALSE	FALSE	FALSE						
2022-04-14 18:33:53	34.067918,-117.941409	TRUE	FALSE	FALSE	FALSE	FALSE	FALSE						
2022-04-14 19:41:17	34.109153,-117.860561	FALSE	FALSE	TRUE	FALSE	FALSE	FALSE						
2022-04-14 19:43:43	34.11414,-118.080952	TRUE	FALSE	FALSE	FALSE	FALSE	FALSE						
2022-04-15 04:34:57	34.043663,-117.991445	FALSE	FALSE	FALSE	FALSE	FALSE	TRUE	Include Avocado Creek in the		x		x - Connect	
2022-04-15 04:47:33	34.136953,-117.877541	FALSE	FALSE	FALSE	FALSE	TRUE	FALSE						
2022-04-15 20:43:53	34.038218,-118.024921	FALSE	FALSE	FALSE	FALSE	FALSE	TRUE	Needs a bridge to cross 605				x - Connect	
2022-04-15 21:45:25	34.130292,-117.783368	FALSE	FALSE	FALSE	TRUE	FALSE	FALSE						
2022-04-15 23:52:50	34.038341,-118.026206	FALSE	FALSE	FALSE	FALSE	FALSE	TRUE	Add a cycling/hiking bridge to			x -Bike	x - Connect	
2022-04-15 23:52:50	34.032479,-118.008158	FALSE	FALSE	FALSE	FALSE	FALSE	TRUE	Add a railroad crossing here to				x - Connect	
2022-04-15 23:52:50	34.026341,-117.983082	FALSE	FALSE	FALSE	FALSE	FALSE	TRUE	Create trail underpass under 7th				x - Connect	
2022-04-15 23:52:50	34.020597,-117.971278	FALSE	FALSE	FALSE	FALSE	FALSE	TRUE	Create underpass				x - Connect	
2022-04-15 23:52:50	34.012832,-117.954181	FALSE	FALSE	FALSE	FALSE	FALSE	TRUE	Create underpass				x - Connect	
2022-04-15 23:52:50	34.003138,-117.90415	FALSE	FALSE	FALSE	FALSE	FALSE	TRUE	Create underpass				x - Connect	
2022-04-15 23:52:50	34.000871,-117.887912	FALSE	FALSE	FALSE	FALSE	FALSE	TRUE	Create underpass				x - Connect	
2022-04-15 23:52:50	34.001672,-117.871582	FALSE	FALSE	FALSE	FALSE	FALSE	TRUE	Create underpass				x - Connect	
2022-04-15 23:52:50	34.00937,-117.858232	FALSE	FALSE	FALSE	FALSE	FALSE	TRUE	Create underpass				x - Connect	
2022-04-15 23:52:50	34.019881,-117.839981	FALSE	FALSE	FALSE	FALSE	FALSE	TRUE	Create underpass under Turnbul				x - Connect	
2022-04-16 01:37:27	34.146372,-117.848193	FALSE	FALSE	TRUE	TRUE	TRUE	FALSE						
2022-04-16 17:50:17	34.027674,-117.983597	TRUE	TRUE	FALSE	FALSE	TRUE	FALSE						
2022-04-17 15:12:18	34.067197,-117.777672	FALSE	FALSE	FALSE	FALSE	TRUE	FALSE						
2022-04-20 16:23:49	34.072846,-118.036694	FALSE	FALSE	FALSE	FALSE	FALSE	FALSE						
2022-04-21 00:50:25	34.03008,-117.823026	FALSE	TRUE	FALSE	FALSE	TRUE	TRUE	Plant cherry blossom trees &	x			x	
2022-04-21 00:50:25	34.10811,-117.901349	TRUE	TRUE	FALSE	FALSE	TRUE	TRUE	Plant cherry blossom trees along	x			x	
2022-04-21 20:22:45	34.048913,-118.005759	FALSE	FALSE	FALSE	FALSE	FALSE	FALSE						

		What types of amenities would you want to use? Choose all that apply.							If you selected other, what other types of amenities would you want to use?				
Total	662	559	275	215	311	406	161	161	25	33	29	75	40
First Active	**Where would you suggest adding recreational amenities on the SGV Greenway?**	**Add shade here**	**Create gathering spaces**	**Create playing spaces**	**Create exercising spaces**	**Create areas to connect with nature**	**Other ideas (please specify below)**	**If you selected other, what other types of amenities would you want to use?**	**Add shade here/ vegetation**	**Create gathering spaces - Park / Recreation space/ play**	**Create exercising spaces/ Bike**	**Create areas to connect with nature - Trails / Fish**	**Rest Spaces - Restroom/ seating / Signage**
2022-04-21 20:22:45	34.035341,-118.048624	TRUE	FALSE	FALSE	FALSE	FALSE	FALSE						
2022-04-21 21:21:23	34.104793,-117.881931	FALSE	TRUE	FALSE	FALSE	FALSE	FALSE						
2022-04-21 21:21:45	34.025897,-117.833582	FALSE	FALSE	FALSE	FALSE	FALSE	FALSE						
2022-04-22 14:51:55	34.137127,-117.864948	FALSE	FALSE	FALSE	FALSE	FALSE	TRUE	Paved bike lane			x -Bike		
2022-04-22 20:42:44	34.065185,-117.961712	FALSE	FALSE	FALSE	FALSE	TRUE	FALSE						
2022-04-23 16:00:48	34.098983,-118.123722	FALSE	TRUE	FALSE	TRUE	FALSE	FALSE						
2022-04-23 16:00:48	34.043162,-118.073669	FALSE	TRUE	FALSE	TRUE	TRUE	FALSE						
2022-04-24 20:53:12	34.116868,-117.881165	TRUE	TRUE	FALSE	FALSE	TRUE	TRUE	Bike tools station			x -Bike		
2022-04-24 20:53:12	34.144197,-117.8595	TRUE	TRUE	TRUE	TRUE	TRUE	TRUE	Sunscreen station					x
2022-04-24 20:53:12	34.093874,-117.940298	FALSE	FALSE	FALSE	FALSE	FALSE	FALSE						
2022-04-24 20:53:12	34.10442,-117.978506	TRUE	FALSE	FALSE	TRUE	TRUE	FALSE						
2022-04-24 20:55:52	34.094418,-118.116294	FALSE	FALSE	FALSE	TRUE	FALSE	TRUE	Bike path			x -Bike		
2022-04-24 20:55:52	34.142255,-117.85227	FALSE	FALSE	FALSE	TRUE	FALSE	TRUE	Bike path			x -Bike		
2022-04-24 20:55:52	34.123,-117.861263	FALSE	FALSE	FALSE	TRUE	FALSE	TRUE	Paved multi use path				x - Connect	
2022-04-26 03:19:05	34.078958,-117.955683	TRUE	TRUE	TRUE	TRUE	TRUE	FALSE						
2022-04-28 23:49:36	34.117698,-117.856451	FALSE	FALSE	FALSE	FALSE	TRUE	FALSE						
2022-04-28 23:49:36	34.088463,-117.803728	FALSE	FALSE	FALSE	FALSE	TRUE	FALSE						
2022-04-28 23:49:36	34.112662,-117.852589	FALSE	FALSE	FALSE	FALSE	TRUE	FALSE						
2022-04-28 23:49:36	34.117773,-117.859301	TRUE	FALSE	FALSE	FALSE	FALSE	FALSE						
2022-04-29 0:59:14	34.112914,-117.851881	TRUE	TRUE	TRUE	FALSE	TRUE	FALSE						
2022-04-29 3:43:54	34.150614,-117.845098	FALSE	FALSE	FALSE	FALSE	TRUE	FALSE						
2022-05-01 23:16:44	34.117051,-117.742915	TRUE	TRUE	FALSE	FALSE	TRUE	TRUE	Need a passage under I-210. Using surface intersection at Towne is too dangerous.				x - Connect	
2022-05-01 23:16:44	34.12022,-117.739697	FALSE	FALSE	FALSE	FALSE	FALSE	TRUE	Please extend the Thompson Creek Trail				x - Connect	
2022-05-02 19:18:01	34.042395,-118.01428	FALSE	FALSE	TRUE	TRUE	FALSE	FALSE						
2022-05-02 19:29:11	34.089189,-117.836366	FALSE	FALSE	FALSE	FALSE	FALSE	TRUE	restroom					x
2022-05-02 19:29:11	34.045435,-118.022072	TRUE	TRUE	FALSE	FALSE	FALSE	TRUE	Restrooms					x
2022-05-03 3:00:28	34.032879,-117.933987	FALSE	FALSE	FALSE	FALSE	FALSE	FALSE						
2022-05-03 16:11:05	34.118195,-117.741698	TRUE	TRUE	FALSE	FALSE	FALSE	FALSE						
2022-05-03 18:08:10	34.111504,-117.856309	FALSE	FALSE	FALSE	FALSE	FALSE	TRUE	Big ass rocks	x			x	
2022-05-11 22:35:58	34.074341,-117.964057	TRUE	TRUE	FALSE	TRUE	TRUE	TRUE	bike riding			x -Bike		
2022-05-11 22:35:58	34.074339,-117.964047	TRUE	TRUE	FALSE	FALSE	TRUE	FALSE						
2022-05-11 22:35:58	34.033083,-118.051267	FALSE	FALSE	FALSE	FALSE	TRUE	FALSE						
2022-05-13 1:51:09	34.075065,-117.757566	FALSE	FALSE	FALSE	FALSE	FALSE	TRUE	A clean bathroom					x
2022-05-13 1:51:09	34.079278,-117.755972	FALSE	FALSE	FALSE	FALSE	FALSE	TRUE	Ganesha park is great, but the		x			x
2022-05-13 9:54:17	34.142022,-117.700104	TRUE	TRUE	TRUE	TRUE	TRUE	FALSE						
2022-05-20 19:35:38	34.092667,-118.109402	FALSE	TRUE	FALSE	FALSE	FALSE	FALSE						
2022-05-26 19:20:36	34.007037,-117.908523	TRUE	TRUE	TRUE	FALSE	TRUE	TRUE	Small vacant lot for park use		x			
2022-05-26 19:53:21	34.171034,-118.17236	TRUE	TRUE	FALSE	FALSE	TRUE	TRUE	restrooms					x
2022-05-26 19:53:21	34.139509,-118.083506	TRUE	FALSE	FALSE	FALSE	TRUE	TRUE	restrooms					x
2022-05-26 19:53:21	34.090488,-118.114303	TRUE	TRUE	FALSE	FALSE	FALSE	FALSE						
2022-05-26 19:53:21	34.098121,-117.929972	TRUE	FALSE	TRUE	FALSE	TRUE	FALSE						

		What types of amenities would you want to use? Choose all that apply.							If you selected other, what other types of amenities would you want to use?				
Total	662	559	275	215	311	406	161	161	25	33	29	75	40
First Active	**Where would you suggest adding recreational amenities on the SGV Greenway?**	**Add shade here**	**Create gathering spaces**	**Create playing spaces**	**Create exercising spaces**	**Create areas to connect with nature**	**Other ideas (please specify below)**	**If you selected other, what other types of amenities would you want to use?**	**Add shade here/ vegetation**	**Create gathering spaces - Park / Recreation space/ play**	**Create exercising spaces/ Bike**	**Create areas to connect with nature - Trails / Fish**	**Rest Spaces - Restroom/ seating / Signage**
2022-05-26 20:41:59	34.07612,-117.963779	FALSE	FALSE	FALSE	FALSE	FALSE	TRUE	bike lanes near schools			x -Bike		
2022-05-26 20:41:59	34.060709,-117.997681	FALSE	TRUE	FALSE	FALSE	FALSE	TRUE	more walking lanes			x	x - Connect	
2022-05-26 20:41:59	34.047261,-118.081583	FALSE	FALSE	FALSE	FALSE	FALSE	TRUE	tables		x			
2022-05-26 20:55:09	34.041863,-118.071738	TRUE	FALSE	FALSE	FALSE	FALSE	FALSE						
2022-05-26 20:55:09	34.05702,-118.006951	TRUE	FALSE	FALSE	FALSE	FALSE	FALSE						
2022-05-26 20:55:09	34.038074,-118.027403	TRUE	FALSE	FALSE	FALSE	FALSE	FALSE						
2022-05-26 20:55:09	34.097922,-117.987684	TRUE	FALSE	FALSE	FALSE	FALSE	FALSE						
2022-05-26 21:15:57	34.117287,-117.94819	TRUE	FALSE	FALSE	FALSE	TRUE	TRUE	bike trail			x -Bike		
2022-05-26 21:15:57	34.084215,-117.950358	FALSE	FALSE	FALSE	FALSE	FALSE	TRUE	biking and walking stops				x - Connect	x
2022-05-26 21:15:57	34.01863,-118.055569	FALSE	FALSE	FALSE	FALSE	FALSE	TRUE	cultural history signage		x			x
2022-05-26 21:15:57	34.018822,-118.085919	TRUE	TRUE	FALSE	FALSE	FALSE	TRUE	habitat for native species	x				
2022-05-26 21:15:57	33.99741,-118.104196	FALSE	FALSE	FALSE	FALSE	FALSE	TRUE	native history signage	x	x			x
2022-05-26 21:15:57	34.016191,-118.090187	FALSE	FALSE	FALSE	FALSE	FALSE	TRUE	native trees	x				
2022-05-26 21:15:57	34.014195,-118.061075	TRUE	FALSE	FALSE	FALSE	FALSE	TRUE	rangers for safety and educational				x	
2022-05-26 21:15:57	34.010929,-118.096535	TRUE	FALSE	FALSE	FALSE	FALSE	TRUE	signage on native plants	x				x
2022-05-26 21:15:57	33.999134,-118.071253	TRUE	FALSE	FALSE	FALSE	TRUE	FALSE						
2022-05-26 21:15:57	34.180313,-118.020256	FALSE	FALSE	FALSE	FALSE	FALSE	FALSE						
2022-05-26 22:00:28	34.060373,-118.08987	FALSE	FALSE	FALSE	FALSE	FALSE	TRUE	restrooms					x
2022-05-26 22:39:52	34.046541,-118.07071	TRUE	FALSE	FALSE	FALSE	TRUE	TRUE	continue the trail from huntington				x - Connect	
2022-05-26 22:39:52	34.014334,-118.089815	TRUE	FALSE	FALSE	FALSE	TRUE	TRUE	more trails in monrovia				x - Connect	
2022-05-26 22:39:52	34.165399,-118.16845	TRUE	FALSE	FALSE	FALSE	FALSE	TRUE	replanting	x				
2022-05-26 22:39:52	34.092234,-118.032559	TRUE	FALSE	FALSE	FALSE	FALSE	TRUE	trail maintenance				x - Connect	
2022-05-26 22:39:52	34.108636,-118.016164	TRUE	FALSE	FALSE	FALSE	FALSE	FALSE						
2022-05-26 22:39:52	34.130469,-118.013801	TRUE	FALSE	FALSE	FALSE	FALSE	FALSE						
2022-05-26 22:39:52	34.12713,-118.040334	TRUE	FALSE	FALSE	FALSE	FALSE	FALSE						
2022-05-26 22:39:52	34.131754,-117.99037	TRUE	FALSE	FALSE	FALSE	FALSE	FALSE						
2022-05-26 22:39:52	34.120322,-117.963681	TRUE	FALSE	FALSE	FALSE	FALSE	FALSE						
2022-05-26 22:39:52	34.111329,-117.967095	TRUE	FALSE	FALSE	FALSE	FALSE	FALSE						
2022-05-26 22:39:52	34.132781,-117.939941	TRUE	FALSE	FALSE	FALSE	TRUE	FALSE						
2022-05-26 22:39:52	34.1733,-117.976901	FALSE	FALSE	FALSE	FALSE	TRUE	FALSE						
2022-05-26 22:39:52	34.166118,-118.022842	FALSE	FALSE	FALSE	FALSE	TRUE	FALSE						
2022-05-26 22:39:52	34.166118,-118.030721	TRUE	FALSE	FALSE	FALSE	FALSE	FALSE						
2022-05-26 22:39:52	34.172748,-118.052089	TRUE	FALSE	FALSE	FALSE	FALSE	FALSE						
2022-05-26 22:39:52	34.084774,-117.810566	TRUE	FALSE	FALSE	FALSE	FALSE	FALSE						
2022-05-26 22:39:52	34.091742,-117.826375	TRUE	FALSE	FALSE	FALSE	FALSE	FALSE						
2022-05-26 22:39:52	34.169413,-117.891905	TRUE	FALSE	FALSE	FALSE	FALSE	FALSE						
2022-05-26 22:39:52	34.188398,-117.843713	FALSE	FALSE	FALSE	FALSE	FALSE	FALSE						
2022-05-26 22:39:52	34.042218,-118.064537	FALSE	FALSE	FALSE	FALSE	TRUE	FALSE						
2022-05-31 19:41:56	34.101579,-118.112895	FALSE	FALSE	TRUE	FALSE	TRUE	FALSE						
2022-05-31 20:53:31	34.098882,-117.920269	FALSE	FALSE	FALSE	FALSE	TRUE	FALSE						
2022-06-01 1:07:02	34.033034,-118.058719	TRUE	FALSE	FALSE	FALSE	TRUE	TRUE	Improve security on bike paths			x -Bike	x - Connect	
2022-06-01 4:18:27	34.033091,-117.99793	FALSE	FALSE	FALSE	FALSE	FALSE	TRUE	Trail access pocket park		x			
2022-06-01 5:15:36	34.138108,-117.85915	FALSE	FALSE	FALSE	FALSE	FALSE	TRUE	Bicycle repair stand/stop			x -Bike		
2022-06-01 5:15:36	34.149419,-117.846307	FALSE	TRUE	FALSE	FALSE	FALSE	TRUE	Connection to mountain trails here				x - Connect	

		What types of amenities would you want to use? Choose all that apply.							If you selected other, what other types of amenities would you want to use?				
Total	662	559	275	215	311	406	161	161	25	33	29	75	40
First Active	**Where would you suggest adding recreational amenities on the SGV Greenway?**	**Add shade here**	**Create gathering spaces**	**Create playing spaces**	**Create exercising spaces**	**Create areas to connect with nature**	**Other ideas (please specify below)**	**If you selected other, what other types of amenities would you want to use?**	**Add shade here/ vegetation**	**Create gathering spaces - Park / Recreation space/ play**	**Create exercising spaces/ Bike**	**Create areas to connect with nature - Trails / Fish**	**Rest Spaces - Restroom/ seating / Signage**
2022-06-01 5:15:36	34.155777,-117.838516	FALSE	FALSE	FALSE	FALSE	TRUE	TRUE	Exit/entry to baseball and tennis			x		
2022-06-02 3:54:56	34.122575,-117.744637	FALSE	FALSE	FALSE	FALSE	FALSE	TRUE	This could connect to Marshall			x -Bike	x - Connect	
2022-06-03 2:49:17	34.152378,-117.835732	TRUE	FALSE	FALSE	FALSE	FALSE	TRUE	Bike pump			x -Bike		
2022-06-03 2:49:17	34.136594,-117.712105	TRUE	FALSE	FALSE	FALSE	FALSE	TRUE	Bike pump			x -Bike		
2022-06-03 2:49:17	34.039205,-118.024526	TRUE	FALSE	FALSE	FALSE	TRUE	TRUE	Bike pump			x -Bike		
2022-06-08 20:33:34	34.000383,-117.886308	FALSE	FALSE	FALSE	FALSE	TRUE	TRUE	regreen a significant portion of the	x			x	x
2022-06-13 0:37:38	34.089258,-117.822991	FALSE	FALSE	FALSE	TRUE	TRUE	TRUE	Create a safer place to enjoy the				x - Connect	
2022-06-13 0:37:38	34.153896,-117.839039	FALSE	TRUE	FALSE	FALSE	TRUE	FALSE						
2022-06-13 0:37:38	34.077879,-117.760227	FALSE	FALSE	FALSE	FALSE	FALSE	FALSE						
2022-06-14 1:42:37	34.148219,-117.984231	FALSE	FALSE	FALSE	TRUE	TRUE	FALSE						
2022-06-14 3:42:20	34.112455,-118.080323	FALSE	FALSE	FALSE	FALSE	FALSE	TRUE	Close it off and make my back yard				x - Connect	
2022-06-14 6:19:44	34.111999,-118.036832	FALSE	FALSE	FALSE	FALSE	FALSE	FALSE						
2022-06-15 21:38:34	34.190247,-118.11874	FALSE	FALSE	FALSE	FALSE	FALSE	TRUE	Good bike paths from Altadena to			x -Bike		
2022-06-16 16:48:31	34.038761,-118.027923	FALSE	FALSE	FALSE	FALSE	TRUE	TRUE	bridge				x - Connect	
2022-06-16 21:34:52	34.079371,-118.10017	FALSE	FALSE	FALSE	FALSE	TRUE	FALSE						
2022-06-18 18:24:08	34.018891,-117.960191	FALSE	TRUE	FALSE	TRUE	TRUE	FALSE						
2022-06-28 16:48:34	34.067053,-117.781562	FALSE	FALSE	FALSE	FALSE	FALSE	FALSE						
2022-06-28 16:48:34	34.089477,-117.869493	TRUE	FALSE	FALSE	FALSE	FALSE	FALSE						
2022-06-28 17:11:38	34.079747,-117.860458	FALSE	FALSE	FALSE	FALSE	FALSE	TRUE	Connect hiking path. Currently no				x - Connect	
2022-06-28 17:12:44	34.079978,-117.859986	FALSE	FALSE	FALSE	FALSE	FALSE	TRUE	Please connect a foot path that			x -Bike	x - Connect	
2022-06-28 18:06:03	34.063019,-117.981539	FALSE	FALSE	FALSE	FALSE	FALSE	FALSE						
2022-06-28 21:34:18	34.07629,-117.869098	FALSE	FALSE	FALSE	FALSE	FALSE	FALSE						
2022-06-28 21:34:18	34.076785,-117.869277	TRUE	FALSE	TRUE	FALSE	FALSE	FALSE						
2022-06-28 21:34:18	34.004511,-117.863569	FALSE	FALSE	TRUE	FALSE	FALSE	FALSE						
2022-06-28 22:48:24	34.132032,-117.889948	TRUE	TRUE	FALSE	FALSE	TRUE	FALSE						
2022-06-28 22:48:24	34.129541,-117.898977	TRUE	FALSE	FALSE	FALSE	TRUE	FALSE						
2022-06-29 0:08:43	34.059039,-118.003973	TRUE	FALSE	FALSE	FALSE	TRUE	FALSE						
2022-06-29 3:12:44	34.095613,-117.788369	FALSE	FALSE	FALSE	FALSE	TRUE	FALSE						
2022-06-29 15:20:35	34.13616,-117.839103	FALSE	FALSE	FALSE	FALSE	FALSE	FALSE						
2022-06-29 15:28:08	34.105509,-118.037166	FALSE	FALSE	FALSE	FALSE	FALSE	FALSE						
2022-06-29 18:05:46	34.138865,-117.857899	TRUE	TRUE	FALSE	TRUE	FALSE	FALSE						
2022-06-29 20:40:40	34.031453,-118.079684	TRUE	FALSE	FALSE	TRUE	TRUE	FALSE						
2022-06-30 3:17:51	34.100286,-117.924423	FALSE	FALSE	FALSE	FALSE	FALSE	TRUE	Water fountain along the path					x
2022-06-30 3:26:32	34.149864,-117.843878	FALSE	FALSE	FALSE	FALSE	FALSE	TRUE	In general, some community				x	
2022-06-30 22:56:41	34.024613,-117.835709	TRUE	FALSE	FALSE	FALSE	FALSE	FALSE						
2022-07-01 16:44:53	34.101632,-117.914263	FALSE	FALSE	FALSE	FALSE	TRUE	FALSE						
2022-07-01 16:44:53	34.099407,-117.919423	FALSE	FALSE	FALSE	TRUE	FALSE	FALSE						
2022-07-01 17:00:30	34.110755,-117.890074	FALSE	FALSE	FALSE	FALSE	FALSE	FALSE						
2022-07-01 17:00:30	34.094108,-117.942751	TRUE	FALSE	TRUE	TRUE	FALSE	FALSE						
2022-07-01 17:00:30	34.121435,-117.864771	FALSE	FALSE	FALSE	TRUE	FALSE	FALSE						
2022-07-01 17:00:30	34.065198,-117.951018	FALSE	FALSE	TRUE	FALSE	FALSE	FALSE						
2022-07-01 17:00:30	34.06653,-118.093129	FALSE	FALSE	FALSE	TRUE	FALSE	FALSE						
2022-07-01 17:00:30	34.025116,-117.978914	FALSE	FALSE	FALSE	TRUE	FALSE	FALSE						
2022-07-01 17:00:30	34.087236,-117.950406	FALSE	FALSE	TRUE	FALSE	FALSE	FALSE						

		What types of amenities would you want to use? Choose all that apply.							If you selected other, what other types of amenities would you want to use?				
Total	662	559	275	215	311	406	161	161	25	33	29	75	40
First Active	**Where would you suggest adding recreational amenities on the SGV Greenway?**	**Add shade here**	**Create gathering spaces**	**Create playing spaces**	**Create exercising spaces**	**Create areas to connect with nature**	**Other ideas (please specify below)**	**If you selected other, what other types of amenities would you want to use?**	**Add shade here/ vegetation**	**Create gathering spaces - Park / Recreation space/ play**	**Create exercising spaces/ Bike**	**Create areas to connect with nature - Trails / Fish**	**Rest Spaces - Restroom/ seating / Signage**
2022-07-01 17:00:30	34.102982,-117.890154	FALSE	FALSE	FALSE	TRUE	FALSE	FALSE						
2022-07-02 16:43:45	34.157704,-118.052753	FALSE	FALSE	FALSE	FALSE	FALSE	TRUE	Connect to bike path on Baldwin			x -Bike	x - Connect	
2022-07-02 16:43:45	34.156236,-118.058553	FALSE	FALSE	FALSE	FALSE	FALSE	FALSE						
2022-07-05 0:23:31	34.109979,-117.761495	TRUE	FALSE	FALSE	FALSE	TRUE	FALSE						
2022-07-08 3:09:57	34.095619,-117.813469	FALSE	FALSE	FALSE	TRUE	FALSE	FALSE						
2022-07-14 16:28:44	34.146063,-117.837068	TRUE	FALSE	FALSE	FALSE	FALSE	FALSE						
2022-07-15 4:05:14	34.121926,-117.994247	FALSE	FALSE	FALSE	TRUE	FALSE	FALSE						
2022-07-16 03:15:11	34.093646,-118.120146	TRUE	TRUE	TRUE	TRUE	FALSE	FALSE	Safety call boxes					
2022-07-16 03:15:11	34.137534,-118.045002	TRUE	FALSE	TRUE	TRUE	TRUE	TRUE	Dog play spaces? :)		x			
2022-07-23 18:07:18	34.114081,-117.84716	TRUE	TRUE	TRUE	TRUE	TRUE	FALSE						
2022-07-24 20:04:44	34.033078,-117.824889	TRUE	TRUE	TRUE	TRUE	TRUE	FALSE						
2022-07-25 01:31:57	34.00186,-117.869853	TRUE	TRUE	TRUE	TRUE	TRUE	FALSE						
2022-07-25 06:06:54	34.01902,-117.985556	TRUE	FALSE	FALSE	FALSE	FALSE	FALSE						
2022-07-25 06:06:54	34.01519,-117.856193	TRUE	FALSE	FALSE	FALSE	FALSE	FALSE						
2022-07-25 16:39:48	33.979111,-117.836584	FALSE	FALSE	FALSE	FALSE	TRUE	FALSE	Horse trails					
2022-07-25 18:53:53	34.110036,-118.125283	FALSE	TRUE	FALSE	FALSE	TRUE	FALSE						
2022-07-25 19:04:29	34.152423,-117.833175	FALSE	TRUE	FALSE	FALSE	TRUE	FALSE						
2022-07-25 19:04:29	34.141243,-117.707048	FALSE	TRUE	FALSE	FALSE	FALSE	FALSE	Restrooms + Water					
2022-07-25 19:04:29	34.092348,-117.807472	TRUE	FALSE	FALSE	TRUE	FALSE	FALSE						
2022-07-26 17:18:50	34.163206,-118.088239	TRUE	TRUE	TRUE	TRUE	TRUE	FALSE						
2022-07-26 23:02:39	34.079783,-117.936298	FALSE	FALSE	FALSE	FALSE	TRUE	FALSE						
2022-07-27 04:46:08	34.097265,-118.122682	TRUE	TRUE	FALSE	TRUE	FALSE	FALSE						
2022-07-27 20:22:28	34.092572,-118.101299	TRUE	FALSE	FALSE	FALSE	TRUE	FALSE						
2022-07-27 20:22:28	34.121475,-118.096886	TRUE	FALSE	FALSE	FALSE	TRUE	FALSE						
2022-07-27 20:22:28	34.166968,-118.087657	TRUE	FALSE	FALSE	FALSE	TRUE	FALSE						
2022-07-27 20:22:28	34.143394,-118.053954	TRUE	FALSE	FALSE	FALSE	TRUE	FALSE						
2022-07-27 20:22:28	34.149952,-118.022792	TRUE	FALSE	FALSE	FALSE	TRUE	FALSE						
2022-07-27 23:21:25	34.051703,-118.078185	FALSE	FALSE	FALSE	FALSE	TRUE	FALSE						
2022-07-28 00:12:52	34.065845,-117.921031	TRUE	FALSE	FALSE	TRUE	FALSE	FALSE						
2022-07-28 04:27:51	34.021728,-118.077627	TRUE	FALSE	FALSE	FALSE	TRUE	FALSE						
2022-07-28 04:27:51	34.0653,-118.065712	TRUE	FALSE	FALSE	FALSE	TRUE	FALSE						
2022-07-28 06:05:15	34.05699,-118.15158	TRUE	TRUE	TRUE	FALSE	TRUE	FALSE						
2022-07-28 06:10:39	34.090041,-118.114007	TRUE	TRUE	TRUE	TRUE	TRUE	FALSE						
2022-07-28 17:19:41	34.072034,-117.96638	FALSE	FALSE	FALSE	FALSE	FALSE	FALSE						
2022-07-28 17:53:19	34.03221,-118.006008	FALSE	TRUE	TRUE	TRUE	TRUE	FALSE						
2022-07-29 21:41:58	34.095932,-117.808651	TRUE	TRUE	TRUE	TRUE	TRUE	FALSE						
2022-07-30 17:05:39	34.155187,-117.836267	TRUE	FALSE	FALSE	FALSE	FALSE	FALSE	Water fountain and trash bins					
2022-07-30 20:35:54	34.125731,-117.861987	TRUE	FALSE	FALSE	FALSE	TRUE	TRUE	Love being out in nature, exploring my surroundings!					
2022-07-30 20:38:46	34.125113,-117.853619	TRUE	FALSE	FALSE	FALSE	FALSE	FALSE						
2022-07-30 20:38:46	34.118927,-117.868862	TRUE	FALSE	FALSE	FALSE	FALSE	FALSE						
2022-07-30 20:38:46	34.111009,-117.885898	TRUE	FALSE	FALSE	FALSE	FALSE	FALSE						
2022-07-30 20:38:46	34.131793,-117.886794	TRUE	FALSE	FALSE	FALSE	FALSE	FALSE						
2022-07-30 20:38:46	34.138225,-117.866172	TRUE	FALSE	FALSE	FALSE	FALSE	FALSE						

		What types of amenities would you want to use? Choose all that apply.							If you selected other, what other types of amenities would you want to use?				
Total	662	559	275	215	311	406	161	161	25	33	29	75	40
First Active	**Where would you suggest adding recreational amenities on the SGV Greenway?**	**Add shade here**	**Create gathering spaces**	**Create playing spaces**	**Create exercising spaces**	**Create areas to connect with nature**	**Other ideas (please specify below)**	**If you selected other, what other types of amenities would you want to use?**	**Add shade here/ vegetation**	**Create gathering spaces - Park / Recreation space/ play**	**Create exercising spaces/ Bike**	**Create areas to connect with nature - Trails / Fish**	**Rest Spaces - Restroom/ seating / Signage**
2022-07-30 20:38:46	34.147625,-117.846446	TRUE	FALSE	FALSE	FALSE	FALSE	FALSE						
2022-07-30 20:38:46	34.153066,-117.835088	TRUE	FALSE	FALSE	FALSE	FALSE	FALSE						
2022-07-30 20:38:46	34.148119,-117.835387	TRUE	FALSE	FALSE	FALSE	FALSE	FALSE						
2022-07-30 20:38:46	34.135998,-117.838974	TRUE	FALSE	FALSE	FALSE	FALSE	FALSE						
2022-07-30 21:15:01	34.096601,-118.113107	FALSE	TRUE	TRUE	TRUE	TRUE	TRUE	Bridges, Walking Paths, Stairways				x - Connect	
2022-07-30 21:26:46	34.099668,-118.113341	TRUE	TRUE	TRUE	TRUE	TRUE	FALSE						
2022-07-30 21:26:46	34.094992,-118.112886	FALSE	FALSE	FALSE	FALSE	TRUE	FALSE						
2022-07-30 21:26:46	34.094237,-118.112677	FALSE	FALSE	FALSE	FALSE	FALSE	TRUE	Create a bridge to connect the areas for biking/walking				x - Connect	
2022-07-30 21:26:46	34.094792,-118.111314	TRUE	FALSE	FALSE	FALSE	FALSE	FALSE						
2022-07-30 21:26:46	34.095004,-118.110753	TRUE	FALSE	FALSE	FALSE	FALSE	FALSE						
2022-07-30 21:26:46	34.09456,-118.111903	TRUE	FALSE	FALSE	FALSE	FALSE	FALSE						
2022-07-30 21:26:46	34.096508,-118.113147	TRUE	FALSE	FALSE	FALSE	FALSE	FALSE						
2022-07-30 21:26:46	34.096202,-118.113122	TRUE	FALSE	FALSE	FALSE	FALSE	FALSE						
2022-07-30 21:26:46	34.096372,-118.11313	TRUE	FALSE	FALSE	FALSE	FALSE	FALSE						
2022-07-30 21:26:46	34.094575,-118.112842	TRUE	FALSE	FALSE	FALSE	FALSE	FALSE						
2022-07-30 21:26:46	34.095386,-118.109741	TRUE	FALSE	FALSE	FALSE	FALSE	FALSE						
2022-07-30 21:26:46	34.095687,-118.108993	TRUE	FALSE	FALSE	FALSE	FALSE	FALSE						
2022-07-30 21:26:46	34.099468,-118.11296	TRUE	TRUE	TRUE	TRUE	TRUE	FALSE						
2022-07-30 21:26:46	34.099417,-118.112966	FALSE	FALSE	FALSE	FALSE	FALSE	TRUE	Create a bridge connection between Alhambra and San Gabriel					
2022-07-30 21:26:46	34.09944,-118.113208	FALSE	FALSE	FALSE	FALSE	FALSE	TRUE	Create a bridge to connect to the other side across the wash					
2022-07-30 21:26:46	34.099933,-118.113555	FALSE	FALSE	FALSE	TRUE	TRUE	FALSE						
2022-07-30 21:26:46	34.09508,-118.114687	FALSE	FALSE	FALSE	FALSE	FALSE	TRUE	bike path			x -Bike		
2022-07-30 21:26:46	34.089521,-118.110507	FALSE	FALSE	FALSE	TRUE	FALSE	TRUE	bike path			x -Bike		
2022-07-30 21:53:46	34.08368,-118.105345	FALSE	TRUE	TRUE	TRUE	TRUE	FALSE						
2022-07-30 21:53:46	34.094733,-118.112836	TRUE	TRUE	TRUE	TRUE	TRUE	FALSE						
7/18/2022 8:47:28	N/A	TRUE	TRUE	TRUE	TRUE								
7/18/2022 8:53:16	N/A	TRUE		TRUE									
7/18/2022 9:04:09		TRUE	TRUE	TRUE	TRUE	TRUE							
7/18/2022 9:13:26		TRUE						Lighting		x			
7/18/2022 9:24:32				TRUE	TRUE								
7/18/2022 9:29:19		TRUE		TRUE	TRUE								
7/18/2022 9:34:37				TRUE		TRUE							
7/18/2022 9:47:07		TRUE		TRUE		TRUE							
7/18/2022 10:14:27		TRUE		TRUE		TRUE							
7/18/2022 10:28:48							TRUE	Bike Trails			x -Bike	x - Connect	
7/18/2022 10:44:21		TRUE			TRUE		TRUE	Walking and biking trails				x - Connect	
7/18/2022 12:56:57			TRUE	TRUE									
7/18/2022 13:04:26			TRUE	TRUE		TRUE							
7/18/2022 13:22:06					TRUE								
7/18/2022 13:26:07			TRUE		TRUE								

		What types of amenities would you want to use? Choose all that apply.							If you selected other, what other types of amenities would you want to use?				
Total	662	559	275	215	311	406	161	161	25	33	29	75	40
First Active	**Where would you suggest adding recreational amenities on the SGV Greenway?**	**Add shade here**	**Create gathering spaces**	**Create playing spaces**	**Create exercising spaces**	**Create areas to connect with nature**	**Other ideas (please specify below)**	**If you selected other, what other types of amenities would you want to use?**	**Add shade here/ vegetation**	**Create gathering spaces - Park / Recreation space/ play**	**Create exercising spaces/ Bike**	**Create areas to connect with nature - Trails / Fish**	**Rest Spaces - Restroom/ seating / Signage**
7/18/2022 13:59:20							TRUE	bike trail			x -Bike	x - Connect	
7/19/2022 12:01:56	Connections to existing bikeways	TRUE	TRUE		TRUE		TRUE	parks		x			
7/19/2022 12:06:50						TRUE							
7/19/2022 12:10:45	Connections to existing bikeways	TRUE			TRUE								
7/19/2022 12:13:22		TRUE											
7/19/2022 12:17:12							TRUE	Lighting		x			
7/19/2022 12:19:58	El Monte						TRUE	Bike trails			x -Bike	x - Connect	
7/19/2022 12:23:31	South El Monte, El Monte	TRUE					TRUE	New walking trails				x - Connect	
7/19/2022 12:31:24	Azusa	TRUE											
7/19/2022 12:42:01		TRUE											
7/19/2022 12:45:19	Everywhere						TRUE	Bike trails			x -Bike	x - Connect	
7/19/2022 12:48:52	Connect with existing bike trails	TRUE					TRUE	more recreational spaces interests most.		x	x -Bike	x - Connect	
7/19/2022 12:58:53	safety from cars to bikes from La						TRUE	Bike trails			x -Bike	x - Connect	
7/19/2022 13:11:38		TRUE	TRUE	TRUE	TRUE							x - Connect	
7/19/2022 13:15:38		TRUE			TRUE	TRUE							
7/19/2022 13:23:12						TRUE							
7/19/2022 13:28:40		TRUE	TRUE		TRUE								
7/19/2022 13:31:51					TRUE	TRUE							
7/19/2022 13:35:32		TRUE			TRUE	TRUE							
7/19/2022 13:38:35					TRUE	TRUE							
7/19/2022 13:42:32				TRUE	TRUE	TRUE							
7/19/2022 13:46:21				TRUE	TRUE	TRUE							
7/19/2022 13:51:00		TRUE			TRUE								
7/19/2022 13:51:53	Whittier Narrows	TRUE											
7/19/2022 13:54:49	South El Monte						TRUE	Walking trails				x - Connect	
7/19/2022 13:57:56	Connection to existing bikeways		TRUE	TRUE	TRUE							x - Connect	
7/19/2022 13:59:29							TRUE	Bike trails, walking trails			x -Bike	x - Connect	
7/19/2022 14:00:50		TRUE		TRUE	TRUE							x - Connect	
7/19/2022 14:01:12		TRUE											
7/19/2022 14:02:49			TRUE										
7/19/2022 14:03:53					TRUE	TRUE							
7/19/2022 14:05:34	Near Rosemead!				TRUE		TRUE	exercise, de-stress -- more health!				x	
7/19/2022 14:07:55					TRUE	TRUE							
7/19/2022 14:07:57	Connections to existing bikeways	TRUE				TRUE							
7/19/2022 14:12:53		TRUE											
7/19/2022 14:14:01					TRUE	TRUE							
7/19/2022 14:15:38		TRUE											
7/19/2022 14:17:19				TRUE	TRUE	TRUE							
7/19/2022 14:21:07		TRUE			TRUE								
7/19/2022 14:31:49		TRUE			TRUE								
7/19/2022 14:32:48	Montebello	TRUE											
7/19/2022 14:35:48				TRUE	TRUE	TRUE							
7/19/2022 14:35:53	bikeways	TRUE											
7/19/2022 14:40:31	to existing bikeways						TRUE	Parks, something new		x			

		What types of amenities would you want to use? Choose all that apply.							If you selected other, what other types of amenities would you want to use?				
Total	662	559	275	215	311	406	161	161	25	33	29	75	40
First Active	**Where would you suggest adding recreational amenities on the SGV Greenway?**	**Add shade here**	**Create gathering spaces**	**Create playing spaces**	**Create exercising spaces**	**Create areas to connect with nature**	**Other ideas (please specify below)**	**If you selected other, what other types of amenities would you want to use?**	**Add shade here/ vegetation**	**Create gathering spaces - Park / Recreation space/ play**	**Create exercising spaces/ Bike**	**Create areas to connect with nature - Trails / Fish**	**Rest Spaces - Restroom/ seating / Signage**
7/19/2022 14:43:36	en Bell Gardens		TRUE	TRUE	TRUE		TRUE	Walking trails				x - Connect	
7/19/2022 14:49:02	Whittier Narrows		TRUE	TRUE	TRUE								
7/19/2022 14:50:19							TRUE	Parks		x			
7/19/2022 15:17:32		TRUE			TRUE	TRUE							
7/19/2022 15:20:37		TRUE	TRUE		TRUE	TRUE							
7/19/2022 15:23:13					TRUE	TRUE							
7/19/2022 15:26:12				TRUE	TRUE								
7/19/2022 15:28:27		TRUE											
7/19/2022 15:32:30		TRUE			TRUE								
7/19/2022 15:38:42		TRUE			TRUE	TRUE							
7/19/2022 15:44:36		TRUE			TRUE								
7/19/2022 15:50:50		TRUE			TRUE	TRUE							
7/19/2022 17:29:34							TRUE	the big city is of most interest			x -Bike	x - Connect	
7/20/2022 8:26:04		TRUE		TRUE	TRUE	TRUE						x - Connect	
7/20/2022 8:31:27		TRUE		TRUE	TRUE	TRUE							
7/20/2022 8:35:13				TRUE	TRUE								
7/20/2022 8:40:03					TRUE	TRUE							
7/20/2022 8:45:10		TRUE			TRUE	TRUE							
7/20/2022 8:57:59	Connection to existing bikeways						TRUE	overall appearance; more places to walk.				x - Connect	
7/20/2022 9:20:11	freeway, east of La Puente.	TRUE					TRUE	Walking trails				x - Connect	
7/20/2022 9:25:12	Wherever there is space.						TRUE	Parks		x			
7/20/2022 9:28:18	Everywhere						TRUE	Bike trails, most interested in new trails			x -Bike	x - Connect	
7/20/2022 9:42:45							TRUE	Parks, walking trails		x		x - Connect	
7/20/2022 9:58:31							TRUE	explore		x		x - Connect	
7/20/2022 10:03:43		TRUE			TRUE								
7/20/2022 10:08:55					TRUE	TRUE							
7/20/2022 10:12:31				TRUE	TRUE	TRUE							
7/20/2022 10:18:53				TRUE	TRUE	TRUE							
7/20/2022 10:22:12				TRUE	TRUE	TRUE							
7/20/2022 10:26:53					TRUE	TRUE							
7/20/2022 10:35:17		TRUE		TRUE	TRUE	TRUE							
7/20/2022 10:39:23	San Gabriel				TRUE	TRUE							
7/20/2022 10:51:19		TRUE			TRUE	TRUE							
7/20/2022 10:59:18		TRUE		TRUE	TRUE	TRUE							
7/20/2022 11:09:14		TRUE			TRUE	TRUE							
7/20/2022 11:37:15	Internet	TRUE				TRUE							
7/20/2022 11:42:18		TRUE											
7/20/2022 11:47:51		TRUE											
7/20/2022 11:50:46		TRUE											
7/20/2022 11:55:40		TRUE											
7/20/2022 12:02:33		TRUE											
7/20/2022 12:03:28		TRUE											
7/20/2022 12:22:10		TRUE											
7/20/2022 12:25:56		TRUE											

		What types of amenities would you want to use? Choose all that apply.							If you selected other, what other types of amenities would you want to use?				
Total	662	559	275	215	311	406	161	161	25	33	29	75	40
First Active	**Where would you suggest adding recreational amenities on the SGV Greenway?**	**Add shade here**	**Create gathering spaces**	**Create playing spaces**	**Create exercising spaces**	**Create areas to connect with nature**	**Other ideas (please specify below)**	**If you selected other, what other types of amenities would you want to use?**	**Add shade here/ vegetation**	**Create gathering spaces - Park / Recreation space/ play**	**Create exercising spaces/ Bike**	**Create areas to connect with nature - Trails / Fish**	**Rest Spaces - Restroom/ seating / Signage**
7/20/2022 12:28:04		TRUE											
7/20/2022 12:29:25		TRUE											
7/20/2022 12:31:15		TRUE											
7/20/2022 12:32:54		TRUE											
7/20/2022 12:34:18		TRUE											
7/20/2022 12:35:24		TRUE											
7/20/2022 12:36:36		TRUE											
7/20/2022 12:37:43		TRUE			TRUE								
7/20/2022 12:37:50		TRUE											
7/20/2022 12:40:32		TRUE											
7/20/2022 12:41:43		TRUE											
7/20/2022 12:48:16		TRUE											
7/20/2022 12:50:32		TRUE											
7/20/2022 12:55:27		TRUE											
7/20/2022 12:57:12		TRUE											
7/20/2022 12:59:38		TRUE											
7/20/2022 13:01:02							TRUE	community that I can easily access during		x			
7/20/2022 13:04:08		TRUE											
7/20/2022 13:08:08		TRUE											
7/20/2022 13:10:26		TRUE											
7/20/2022 13:13:09		TRUE											
7/20/2022 13:14:25		TRUE											
7/20/2022 13:18:28		TRUE											
7/20/2022 13:39:32		TRUE			TRUE	TRUE							
7/20/2022 13:47:23				TRUE	TRUE	TRUE							
7/20/2022 13:53:48				TRUE	TRUE								
7/20/2022 13:58:17				TRUE	TRUE	TRUE							
7/20/2022 14:02:02				TRUE	TRUE								
7/20/2022 14:12:45							TRUE	explore		x		x - Connect	
7/20/2022 14:14:25	Everywhere	TRUE					TRUE	Bike trails			x -Bike	x - Connect	
7/20/2022 14:17:05	Everywhere	TRUE											
7/20/2022 14:20:15	Connections to other bikeways	TRUE											
7/20/2022 14:27:46	Pico Rivera	TRUE											
7/20/2022 14:29:46	Whittier Narrows Lake + Park	TRUE											
7/20/2022 14:31:33	Recreational spaces		TRUE	TRUE	TRUE								
7/20/2022 14:34:06	All over						TRUE	Bike trails, walking trails			x -Bike	x - Connect	
7/20/2022 14:41:20	In my area (La Puene)						TRUE	Parks, most interested in views		x		x - Connect	
7/20/2022 14:46:59							TRUE	mental health as No. 1				x - Connect	
7/20/2022 14:48:57							TRUE	Walking trails				x - Connect	
7/20/2022 14:57:57		TRUE					TRUE	Walking trails				x - Connect	
7/20/2022 15:00:05		TRUE											
7/20/2022 15:58:58		TRUE											
7/20/2022 16:04:05		TRUE											
7/20/2022 16:06:18		TRUE											

		What types of amenities would you want to use? Choose all that apply.							If you selected other, what other types of amenities would you want to use?				
Total	662	559	275	215	311	406	161	161	25	33	29	75	40
First Active	**Where would you suggest adding recreational amenities on the SGV Greenway?**	**Add shade here**	**Create gathering spaces**	**Create playing spaces**	**Create exercising spaces**	**Create areas to connect with nature**	**Other ideas (please specify below)**	**If you selected other, what other types of amenities would you want to use?**	**Add shade here/ vegetation**	**Create gathering spaces - Park / Recreation space/ play**	**Create exercising spaces/ Bike**	**Create areas to connect with nature - Trails / Fish**	**Rest Spaces - Restroom/ seating / Signage**
7/20/2022 16:11:06		TRUE											
7/20/2022 16:13:40		TRUE											
7/20/2022 16:15:01		TRUE											
7/20/2022 16:16:17		TRUE											
7/20/2022 16:17:44		TRUE											
7/20/2022 16:20:07		TRUE											
7/20/2022 16:21:18		TRUE											
7/20/2022 16:24:13		TRUE											
7/20/2022 16:25:14		TRUE											
7/20/2022 16:30:45	Connection to existing bikeways	TRUE	TRUE	TRUE	TRUE	TRUE							
7/20/2022 16:34:04	connections to existing bikeways	TRUE			TRUE								
7/20/2022 18:36:25			TRUE	TRUE	TRUE								
7/20/2022 18:42:28		TRUE											
7/20/2022 18:46:31							TRUE	Parks		x			
7/20/2022 18:50:25	(Rosemead, Temple City).	TRUE		TRUE			TRUE	interested in everything		x		x - Connect	
7/20/2022 18:57:16							TRUE	Bike trails, walking trails			x -Bike	x - Connect	
7/20/2022 19:03:50	Along the 10 freeway!	TRUE					TRUE	from the business of traffic and rush of				x - Connect	
7/20/2022 19:07:54	Pasadena		TRUE	TRUE									
7/20/2022 19:11:39	Periodically along the washes.						TRUE	interested in more safe areas for		x	x -Bike	x - Connect	
7/20/2022 19:13:37							TRUE	Parks		x			
7/20/2022 19:22:08	existing bikeways	TRUE					TRUE	more ways to exercise.		x			
7/20/2022 19:30:08	South El Monte						TRUE	interested in more outdoor free space		x	x -Bike	x - Connect	
7/20/2022 19:35:04	Whittier Narrows						TRUE	green and something everyone can				x - Connect	
7/20/2022 19:45:19		TRUE	TRUE	TRUE			TRUE	running trails, most interested in more		x		x - Connect	
7/20/2022 19:50:03							TRUE	Bike trails			x -Bike	x - Connect	
7/20/2022 19:57:13							TRUE	promoting community health and				x - Connect	
7/20/2022 20:01:34	Connection to existing bikeways						TRUE	my family and my dog!			x -Bike	x - Connect	
7/20/2022 20:04:29	existing bikeways	TRUE					TRUE	More park space, walking trails		x		x - Connect	
7/20/2022 20:08:27	greenways.					TRUE							
7/20/2022 20:12:51	Dirt areas near parks	TRUE											
7/20/2022 20:21:19	existing bikeways						TRUE	Parks, bike trails		x	x -Bike	x - Connect	
7/20/2022 20:23:47		TRUE					TRUE	greenway features; connecting				x - Connect	
7/20/2022 20:39:06	Peck Road Park	TRUE	TRUE	TRUE									
7/20/2022 20:49:14	bikeways	TRUE											
7/20/2022 20:56:13	Rosemead Park						TRUE	Walking trails, more area to go out				x - Connect	
7/20/2022 21:07:07	Everyone!						TRUE	greatest interest				x - Connect	
7/20/2022 21:19:23		TRUE					TRUE	Parks, bike trails, walking trails		x	x -Bike	x - Connect	
7/20/2022 21:28:26	parking! Connections to existing						TRUE	Bike paths			x -Bike	x - Connect	
7/20/2022 21:37:10	The entire area of the proposal	TRUE					TRUE	Bike trails for the whole family			x -Bike	x - Connect	
7/20/2022 21:42:02		TRUE											
7/20/2022 21:43:03		TRUE											
7/20/2022 21:43:13	Monte.						TRUE	with children safely			x -Bike	x - Connect	
7/20/2022 21:46:42	Rosemead	TRUE					TRUE	More trees! More walks!	x			x - Connect	
7/20/2022 21:47:49		TRUE											

		What types of amenities would you want to use? Choose all that apply.							If you selected other, what other types of amenities would you want to use?				
Total	662	559	275	215	311	406	161	161	25	33	29	75	40
First Active	**Where would you suggest adding recreational amenities on the SGV Greenway?**	**Add shade here**	**Create gathering spaces**	**Create playing spaces**	**Create exercising spaces**	**Create areas to connect with nature**	**Other ideas (please specify below)**	**If you selected other, what other types of amenities would you want to use?**	**Add shade here/ vegetation**	**Create gathering spaces - Park / Recreation space/ play**	**Create exercising spaces/ Bike**	**Create areas to connect with nature - Trails / Fish**	**Rest Spaces - Restroom/ seating / Signage**
7/20/2022 21:48:51		TRUE											
7/20/2022 21:49:54		TRUE											
7/20/2022 22:17:07		TRUE											
7/20/2022 22:18:16		TRUE											
7/20/2022 22:19:36		TRUE											
7/20/2022 22:23:25		TRUE											
7/20/2022 22:24:51		TRUE											
7/20/2022 22:26:06		TRUE											
7/20/2022 22:27:03		TRUE											
7/20/2022 22:29:10		TRUE											
7/21/2022 8:19:04		TRUE											
7/21/2022 8:21:07		TRUE											
7/21/2022 8:24:34		TRUE											
7/21/2022 8:25:46		TRUE											
7/21/2022 8:26:57		TRUE											
7/21/2022 8:28:02		TRUE											
7/21/2022 8:29:13		TRUE											
7/21/2022 8:31:37		TRUE											
7/21/2022 8:32:56		TRUE											
7/21/2022 8:37:33		TRUE											
7/21/2022 8:38:43		TRUE											
7/21/2022 8:40:45		TRUE	TRUE			TRUE							
7/21/2022 10:23:23		TRUE				TRUE							
7/21/2022 10:25:29		TRUE											
7/21/2022 10:27:03		TRUE	TRUE			TRUE							
7/21/2022 10:28:28						TRUE							
7/21/2022 10:29:55		TRUE											
7/21/2022 10:31:41		TRUE				TRUE							
7/21/2022 10:33:13		TRUE			TRUE								
7/21/2022 10:35:37		TRUE	TRUE			TRUE							
7/21/2022 10:37:53		TRUE	TRUE			TRUE							
7/21/2022 10:39:21						TRUE							
7/21/2022 10:40:47						TRUE							
7/21/2022 10:42:01		TRUE				TRUE							
7/21/2022 10:51:29		TRUE	TRUE										
7/21/2022 10:53:08		TRUE				TRUE							
7/21/2022 10:56:30			TRUE			TRUE							
7/21/2022 10:58:28		TRUE				TRUE							
7/21/2022 11:17:32		TRUE	TRUE			TRUE							
7/21/2022 11:18:58		TRUE				TRUE							
7/21/2022 11:26:10		TRUE	TRUE			TRUE							
7/21/2022 11:31:47		TRUE				TRUE							
7/21/2022 11:34:28		TRUE	TRUE			TRUE							
7/21/2022 11:36:08		TRUE				TRUE							

		What types of amenities would you want to use? Choose all that apply.							If you selected other, what other types of amenities would you want to use?				
Total	662	559	275	215	311	406	161	161	25	33	29	75	40
First Active	**Where would you suggest adding recreational amenities on the SGV Greenway?**	**Add shade here**	**Create gathering spaces**	**Create playing spaces**	**Create exercising spaces**	**Create areas to connect with nature**	**Other ideas (please specify below)**	**If you selected other, what other types of amenities would you want to use?**	**Add shade here/ vegetation**	**Create gathering spaces - Park / Recreation space/ play**	**Create exercising spaces/ Bike**	**Create areas to connect with nature - Trails / Fish**	**Rest Spaces - Restroom/ seating / Signage**
7/21/2022 11:38:02			TRUE										
7/21/2022 11:40:59		TRUE	TRUE			TRUE							
7/21/2022 11:45:14		TRUE				TRUE							
7/21/2022 11:47:49		TRUE	TRUE			TRUE							
7/21/2022 11:49:20			TRUE										
7/21/2022 11:51:24		TRUE	TRUE			TRUE							
7/21/2022 11:53:11		TRUE	TRUE			TRUE							
7/21/2022 11:55:15		TRUE	TRUE			TRUE							
7/21/2022 11:56:51						TRUE							
7/21/2022 11:59:53		TRUE	TRUE			TRUE							
7/21/2022 12:07:41		TRUE				TRUE							
7/21/2022 12:10:03		TRUE	TRUE			TRUE							
7/21/2022 12:13:42		TRUE				TRUE							
7/21/2022 12:15:13		TRUE	TRUE			TRUE							
7/21/2022 12:19:15		TRUE	TRUE			TRUE							
7/21/2022 12:23:19		TRUE											
7/21/2022 14:41:29				TRUE	TRUE	TRUE							
7/21/2022 14:55:31			TRUE	TRUE	TRUE								
7/21/2022 14:59:51					TRUE								
7/21/2022 15:06:03					TRUE								
7/21/2022 15:10:08					TRUE								
7/21/2022 15:13:34			TRUE	TRUE	TRUE								
7/21/2022 15:16:46		TRUE			TRUE								
7/21/2022 15:20:27			TRUE	TRUE	TRUE								
7/21/2022 15:22:16				TRUE	TRUE								
7/21/2022 15:24:11						TRUE							
7/21/2022 15:32:06							TRUE	more educational programs for children		x			
7/21/2022 15:33:36		TRUE	TRUE	TRUE	TRUE	TRUE							
7/21/2022 15:37:04		TRUE	TRUE	TRUE	TRUE	TRUE							
7/21/2022 15:38:51			TRUE	TRUE	TRUE								
7/21/2022 15:41:54					TRUE								
7/21/2022 15:43:57						TRUE							
7/21/2022 15:47:34					TRUE	TRUE							
7/21/2022 15:49:37		TRUE			TRUE	TRUE							
7/21/2022 15:52:23					TRUE								
7/21/2022 15:57:14					TRUE								
7/21/2022 15:59:28		TRUE			TRUE								
7/21/2022 16:01:54					TRUE								
7/21/2022 16:04:08		TRUE			TRUE								
7/21/2022 16:11:24		TRUE		TRUE	TRUE								
7/24/2022 22:02:54	Vicinity to Altadena Pasadena	TRUE	TRUE	TRUE		TRUE							
7/24/2022 22:16:19	Anita Wash, Arcadia Wash, Rio	TRUE			TRUE	TRUE							
7/24/2022 22:24:32	are connections to public transit	TRUE	TRUE	TRUE	TRUE	TRUE							
7/24/2022 22:31:59	benches, wayfinding interpretive	TRUE	TRUE	TRUE	TRUE	TRUE							

		What types of amenities would you want to use? Choose all that apply.							If you selected other, what other types of amenities would you want to use?				
Total	662	559	275	215	311	406	161	161	25	33	29	75	40
First Active	**Where would you suggest adding recreational amenities on the SGV Greenway?**	**Add shade here**	**Create gathering spaces**	**Create playing spaces**	**Create exercising spaces**	**Create areas to connect with nature**	**Other ideas (please specify below)**	**If you selected other, what other types of amenities would you want to use?**	**Add shade here/ vegetation**	**Create gathering spaces - Park / Recreation space/ play**	**Create exercising spaces/ Bike**	**Create areas to connect with nature - Trails / Fish**	**Rest Spaces - Restroom/ seating / Signage**
7/24/2022 22:39:43	interpretive	TRUE				TRUE							
7/24/2022 22:44:40	network	TRUE											
7/25/2022 9:21:40	in the parks	TRUE	TRUE		TRUE	TRUE							
7/25/2022 9:25:24		TRUE			TRUE	TRUE							
7/25/2022 9:28:49			TRUE	TRUE	TRUE	TRUE							
7/25/2022 9:29:47	No preference					TRUE							
7/25/2022 9:30:50					TRUE	TRUE							
7/25/2022 9:34:08					TRUE	TRUE							
7/25/2022 9:36:31					TRUE								
7/25/2022 9:38:56		TRUE	TRUE	TRUE	TRUE								
7/25/2022 9:42:32		TRUE				TRUE							
7/25/2022 9:44:41				TRUE		TRUE							
7/25/2022 9:47:14		TRUE		TRUE									
7/25/2022 9:51:45						TRUE							
7/25/2022 9:53:56					TRUE	TRUE							
7/25/2022 9:56:18		TRUE		TRUE	TRUE								
7/25/2022 10:01:00	Bike trails- greenbelts				TRUE	TRUE							
7/25/2022 10:04:00		TRUE			TRUE								
7/25/2022 10:14:52		TRUE	TRUE	TRUE	TRUE								
7/25/2022 10:40:33		TRUE			TRUE	TRUE							
7/25/2022 10:48:01		TRUE	TRUE	TRUE		TRUE							
7/25/2022 10:57:13		TRUE			TRUE								
7/25/2022 11:00:54	In the Arcadia/Monrovia areas		TRUE			TRUE							
7/25/2022 11:07:05		TRUE				TRUE							
7/25/2022 11:16:24		TRUE	TRUE	TRUE	TRUE	TRUE							
7/25/2022 11:17:01				TRUE	TRUE	TRUE							
7/25/2022 11:34:05	public to use on weekends -	TRUE	TRUE	TRUE	TRUE	TRUE							
7/25/2022 11:35:30	Arcadia, Monrovia	TRUE	TRUE			TRUE							
7/25/2022 11:37:57	information	TRUE	TRUE			TRUE							
7/25/2022 11:54:45	connections between trail and	TRUE	TRUE			TRUE							
7/25/2022 12:02:24	areas and shade for rest along	TRUE	TRUE			TRUE							
7/25/2022 12:03:52	Whittier and Pico Rivera	TRUE			TRUE	TRUE							
7/25/2022 12:11:15		TRUE		TRUE	TRUE								
7/25/2022 12:15:19	On the side of the walkway	TRUE		TRUE	TRUE	TRUE							
7/25/2022 12:15:49						TRUE							
7/25/2022 12:19:05	Near home	TRUE											
7/25/2022 12:30:27		TRUE											
7/25/2022 12:32:15						TRUE							
7/25/2022 12:34:48						TRUE							
7/25/2022 13:00:57		TRUE				TRUE							
7/25/2022 13:09:00		TRUE	TRUE		TRUE	TRUE							
7/25/2022 14:47:51	wherever reaasonably possible	TRUE	TRUE	TRUE	TRUE	TRUE							
7/25/2022 15:11:26						TRUE							
7/25/2022 18:00:07	river/San dimas wash	TRUE				TRUE							

		What types of amenities would you want to use? Choose all that apply.							If you selected other, what other types of amenities would you want to use?				
Total	662	559	275	215	311	406	161	161	25	33	29	75	40
First Active	**Where would you suggest adding recreational amenities on the SGV Greenway?**	**Add shade here**	**Create gathering spaces**	**Create playing spaces**	**Create exercising spaces**	**Create areas to connect with nature**	**Other ideas (please specify below)**	**If you selected other, what other types of amenities would you want to use?**	**Add shade here/ vegetation**	**Create gathering spaces - Park / Recreation space/ play**	**Create exercising spaces/ Bike**	**Create areas to connect with nature - Trails / Fish**	**Rest Spaces - Restroom/ seating / Signage**
7/25/2022 20:36:07	arterial - to include wayfinding	TRUE	TRUE	TRUE	TRUE	TRUE							
7/25/2022 20:42:51	near major arterials including	TRUE	TRUE		TRUE	TRUE							
7/25/2022 20:52:52	Pico Rivera	TRUE	TRUE	TRUE	TRUE	TRUE							
7/26/2022 7:45:42	wash to serve the three high	TRUE		TRUE									
7/26/2022 8:04:16	in shady areas	TRUE				TRUE							
7/26/2022 9:26:34	schools, within schools.	TRUE	TRUE	TRUE	TRUE	TRUE							
7/26/2022 10:03:45	near residences	TRUE				TRUE							
7/26/2022 10:07:37	Pasadena, Alhambra	TRUE	TRUE		TRUE								
7/26/2022 10:23:21	Monrovia	TRUE	TRUE	TRUE	TRUE	TRUE							
7/26/2022 11:34:54	Eaton and Arcadia wash	TRUE	TRUE		TRUE	TRUE							
7/26/2022 11:52:49	Kinneola	TRUE	TRUE	TRUE									
7/26/2022 11:59:46	green.	TRUE	TRUE		TRUE	TRUE							
7/26/2022 12:06:03	Alhambra and rosemead	TRUE	TRUE			TRUE							
7/26/2022 12:15:30		TRUE	TRUE	TRUE	TRUE	TRUE							
7/26/2022 12:32:53	and I will respond.	TRUE				TRUE							
7/26/2022 13:03:21		TRUE			TRUE	TRUE							
7/26/2022 13:21:45	Altadena	TRUE	TRUE	TRUE	TRUE	TRUE							
7/26/2022 13:29:42	if it stretched to Fontana.	TRUE	TRUE	TRUE		TRUE							
7/26/2022 13:30:24	Anywhere possible	TRUE	TRUE	TRUE	TRUE	TRUE							
7/26/2022 13:43:43	Schools	TRUE				TRUE							
7/26/2022 13:50:20	entry/exit for children	TRUE	TRUE	TRUE									
7/26/2022 13:55:16	Closer to metropolitan center	TRUE	TRUE	TRUE	TRUE	TRUE							
7/26/2022 13:58:45	need are	TRUE	TRUE	TRUE	TRUE	TRUE							
7/26/2022 14:06:05	All should be kept as greenways	TRUE	TRUE		TRUE	TRUE							
7/26/2022 14:06:58	Wherever possible.	TRUE		TRUE	TRUE	TRUE							
7/26/2022 14:11:09		TRUE	TRUE	TRUE	TRUE	TRUE							
7/26/2022 14:14:55	Pasadena, Altadena	TRUE	TRUE		TRUE	TRUE							
7/26/2022 14:38:30	should have a major trailhead	TRUE	TRUE		TRUE	TRUE							
7/26/2022 14:43:51	(near industrial center)	TRUE		TRUE		TRUE							
7/26/2022 14:51:00	In green areas	TRUE	TRUE	TRUE	TRUE	TRUE							
7/26/2022 15:00:56	greenway or in more populated	TRUE	TRUE										
7/26/2022 15:28:34		TRUE	TRUE	TRUE	TRUE	TRUE							
7/26/2022 15:44:48		TRUE			TRUE	TRUE							
7/26/2022 15:49:48	the Whittier golf course along			TRUE									
7/26/2022 16:21:40		TRUE	TRUE	TRUE	TRUE	TRUE							
7/26/2022 16:23:40		TRUE	TRUE	TRUE		TRUE							
7/26/2022 16:29:12	paths along all sections of the	TRUE				TRUE							
7/26/2022 16:33:07						TRUE							
7/26/2022 16:35:03	Montebello, South Pasadena	TRUE	TRUE		TRUE								
7/26/2022 16:40:16	greenway	TRUE				TRUE							
7/26/2022 16:52:41	At logical intervals.	TRUE		TRUE		TRUE							
7/26/2022 16:59:57	Accessible from Down town						TRUE	Computer gaming Stations		x			
7/26/2022 17:04:19		TRUE	TRUE		TRUE	TRUE							
7/26/2022 17:04:47	everywhere	TRUE	TRUE	TRUE	TRUE	TRUE							

		What types of amenities would you want to use? Choose all that apply.							If you selected other, what other types of amenities would you want to use?				
Total	662	559	275	215	311	406	161	161	25	33	29	75	40
First Active	**Where would you suggest adding recreational amenities on the SGV Greenway?**	**Add shade here**	**Create gathering spaces**	**Create playing spaces**	**Create exercising spaces**	**Create areas to connect with nature**	**Other ideas (please specify below)**	**If you selected other, what other types of amenities would you want to use?**	**Add shade here/ vegetation**	**Create gathering spaces - Park / Recreation space/ play**	**Create exercising spaces/ Bike**	**Create areas to connect with nature - Trails / Fish**	**Rest Spaces - Restroom/ seating / Signage**
7/26/2022 17:08:15	elements in Monrovia, Arcadia,	TRUE			TRUE								
7/26/2022 17:10:38	along the Greenway	TRUE			TRUE								
7/26/2022 17:13:49	Bike Paths	TRUE			TRUE								
7/26/2022 17:22:04	Entire space	TRUE				TRUE							
7/26/2022 17:32:00		TRUE	TRUE		TRUE								
7/26/2022 17:33:30	locations	TRUE	TRUE		TRUE	TRUE							
7/26/2022 18:11:14		TRUE				TRUE							
7/26/2022 18:26:23	pathways along the freeway and	TRUE	TRUE		TRUE	TRUE							
7/26/2022 18:37:14	mesa	TRUE	TRUE	TRUE									
7/26/2022 18:59:08	Monrovia Canyom	TRUE	TRUE	TRUE	TRUE	TRUE							
7/26/2022 19:19:02	community areas, i.e. if the	TRUE	TRUE										
7/26/2022 19:24:12		TRUE	TRUE			TRUE							
7/26/2022 19:53:33	More urban areas	TRUE	TRUE	TRUE	TRUE	TRUE							
7/26/2022 20:00:45	Everywhere	TRUE	TRUE	TRUE	TRUE	TRUE							
7/26/2022 20:03:20	Altadena	TRUE				TRUE							
7/26/2022 20:32:16		TRUE	TRUE	TRUE	TRUE	TRUE							
7/26/2022 21:18:33	where most useful	TRUE	TRUE	TRUE	TRUE	TRUE							
7/26/2022 21:33:12	everywhere	TRUE	TRUE	TRUE	TRUE	TRUE							
7/26/2022 21:48:58	Throughout all of it	TRUE	TRUE	TRUE	TRUE	TRUE							
7/26/2022 22:03:37	Encanto park	TRUE				TRUE							
7/26/2022 22:18:43	Eaton Canyon Wash and south	TRUE	TRUE			TRUE							
7/26/2022 22:42:26			TRUE	TRUE	TRUE	TRUE							
7/27/2022 1:16:41		TRUE											
7/27/2022 6:19:04		TRUE	TRUE	TRUE	TRUE	TRUE							
7/27/2022 6:57:04		TRUE	TRUE	TRUE	TRUE	TRUE							
7/27/2022 7:39:12	Concrete riverbeds	TRUE	TRUE	TRUE	TRUE	TRUE							
7/27/2022 8:01:48	monrovia to covina	TRUE	TRUE	TRUE	TRUE	TRUE							
7/27/2022 8:26:36	Don’t know	TRUE	TRUE	TRUE	TRUE	TRUE							
7/27/2022 8:31:58		TRUE	TRUE	TRUE	TRUE								
7/27/2022 9:18:03		TRUE	TRUE	TRUE	TRUE	TRUE							
7/27/2022 10:26:27	and La Cañada	TRUE	TRUE	TRUE		TRUE							
7/27/2022 11:05:14	Eaton Wash	TRUE	TRUE			TRUE							
7/27/2022 11:43:30		TRUE	TRUE										
7/27/2022 12:23:59	Closer to residential homes	TRUE	TRUE	TRUE	TRUE	TRUE							
7/27/2022 12:47:25	All proposed areas across SGV	TRUE	TRUE	TRUE	TRUE	TRUE							
7/27/2022 13:05:06		TRUE				TRUE							
7/27/2022 13:30:02	Close to La Crescenta	TRUE				TRUE							
7/27/2022 14:08:31	Flat shaded areas	TRUE				TRUE							
7/27/2022 15:21:37	As many area's as possible	TRUE	TRUE	TRUE	TRUE	TRUE							
7/27/2022 18:46:36	In all places possible	TRUE		TRUE	TRUE	TRUE							
7/27/2022 21:26:36	Not in the channels, washes												
7/27/2022 21:42:24	Reclaim it.	TRUE				TRUE							
7/27/2022 22:05:04	architects	TRUE	TRUE		TRUE	TRUE							
7/28/2022 16:01:44	More trails	TRUE	TRUE	TRUE	TRUE	TRUE							

		What types of amenities would you want to use? Choose all that apply.							If you selected other, what other types of amenities would you want to use?				
Total	662	559	275	215	311	406	161	161	25	33	29	75	40
First Active	**Where would you suggest adding recreational amenities on the SGV Greenway?**	**Add shade here**	**Create gathering spaces**	**Create playing spaces**	**Create exercising spaces**	**Create areas to connect with nature**	**Other ideas (please specify below)**	**If you selected other, what other types of amenities would you want to use?**	**Add shade here/ vegetation**	**Create gathering spaces - Park / Recreation space/ play**	**Create exercising spaces/ Bike**	**Create areas to connect with nature - Trails / Fish**	**Rest Spaces - Restroom/ seating / Signage**
7/28/2022 18:38:13	connecting to existing bikeways	TRUE											
7/28/2022 19:30:53	amenities, parks, connecting	TRUE	TRUE	TRUE	TRUE								
7/28/2022 19:33:40							TRUE	Parks		x			
7/28/2022 19:36:04	Rowland Heights	TRUE					TRUE	Parks, walking trails		x		x - Connect	
7/28/2022 19:40:26	bikeways				TRUE								
7/28/2022 19:45:37	maybe Royal Vista Golf Course,						TRUE	and trail	x			x - Connect	
7/28/2022 19:48:39	Community	TRUE					TRUE	are clean and good		x		x - Connect	
7/28/2022 19:50:40		TRUE											
7/28/2022 19:52:27	Heights				TRUE								
7/29/2022 9:25:48		TRUE											
7/29/2022 9:30:17		TRUE	TRUE	TRUE	TRUE								
7/29/2022 9:34:10		TRUE	TRUE	TRUE									
7/29/2022 9:47:37		TRUE			TRUE	TRUE							
7/29/2022 9:53:41		TRUE		TRUE		TRUE							
7/29/2022 10:00:35		TRUE	TRUE	TRUE	TRUE	TRUE							
7/29/2022 10:05:23							TRUE	Safe crossings over busy streets				x - Connect	
7/29/2022 10:08:14			TRUE	TRUE	TRUE		TRUE	native plants/landscaping	x				
7/29/2022 10:12:17		TRUE	TRUE	TRUE	TRUE	TRUE							
7/29/2022 10:16:43		TRUE	TRUE	TRUE	TRUE	TRUE							
7/29/2022 10:22:36		TRUE	TRUE	TRUE	TRUE	TRUE							
7/29/2022 10:28:26	East-West trail connections	TRUE	TRUE	TRUE	TRUE	TRUE							
7/29/2022 10:34:40		TRUE											
7/29/2022 10:40:49		TRUE	TRUE	TRUE	TRUE								
7/29/2022 10:53:40		TRUE	TRUE	TRUE	TRUE	TRUE							
7/29/2022 10:58:47		TRUE	TRUE	TRUE	TRUE	TRUE							
7/29/2022 11:04:20		TRUE	TRUE	TRUE	TRUE	TRUE							
7/29/2022 11:10:11		TRUE	TRUE	TRUE	TRUE	TRUE							
7/29/2022 11:15:57		TRUE											
7/29/2022 11:26:57		TRUE	TRUE	TRUE	TRUE	TRUE							
7/29/2022 11:33:00		TRUE	TRUE	TRUE	TRUE	TRUE							
7/29/2022 11:36:26		TRUE	TRUE	TRUE	TRUE								
7/29/2022 20:54:50	communities for connection to	TRUE	TRUE			TRUE							
7/29/2022 21:05:48	connect to the Emerald					TRUE							
7/31/2022 19:49:23	Anywhere	TRUE	TRUE	TRUE	TRUE	TRUE							
8/1/2022 8:13:17	in the shaded areas planned	TRUE	TRUE		TRUE	TRUE							
8/1/2022 13:21:06	All along	TRUE	TRUE	TRUE	TRUE	TRUE							
8/1/2022 18:47:04	all of the concrete waterways	TRUE		TRUE		TRUE							

		How would you get there? Check all that apply.								If you selected other, how would you get there? Analysis					
Totals	612	541	444	263	74	75	64	66	66	13	2	3	5	43	4
First Active	Where would you access the SGV Greenway?	Bicycle	Walk	Jog or run	Ride a horse	Skateboard or roller blade	Use a mobility device (wheelchair or scooter)	Other (please specify below)	If you selected other, how	Bicycle/ walking/ horse	Dog	Use a mobility device (wheelchair or scooter)5	Public Transit	Driving	other
10/27/21 6:54 PM	34.108649,-118.016629	FALSE	TRUE	FALSE	FALSE	FALSE	FALSE	FALSE							
10/28/21 12:47 AM	34.146927,-117.854239	TRUE	TRUE	TRUE	FALSE	FALSE	FALSE	FALSE							
10/28/21 3:17 AM	34.077951,-117.759976	TRUE	FALSE	FALSE	FALSE	FALSE	FALSE	FALSE							
10/28/21 11:40 PM	34.115639,-117.976811	TRUE	FALSE	FALSE	FALSE	FALSE	FALSE	FALSE							
10/28/21 11:40 PM	34.091218,-117.808277	TRUE	FALSE	FALSE	FALSE	FALSE	FALSE	FALSE							
10/28/21 11:40 PM	34.138891,-117.706103	TRUE	FALSE	FALSE	FALSE	FALSE	FALSE	FALSE							
10/28/21 11:40 PM	34.027805,-117.924144	TRUE	FALSE	FALSE	FALSE	FALSE	FALSE	FALSE							
10/28/21 11:40 PM	34.003941,-117.917121	FALSE	FALSE	FALSE	FALSE	FALSE	FALSE	FALSE							
10/28/21 11:40 PM	34.02635,-117.832854	TRUE	FALSE	FALSE	FALSE	FALSE	FALSE	FALSE							
10/28/21 11:40 PM	34.018493,-118.080038	TRUE	FALSE	FALSE	FALSE	FALSE	FALSE	FALSE							
10/28/21 11:40 PM	34.107209,-118.133056	TRUE	FALSE	FALSE	FALSE	FALSE	FALSE	FALSE							
10/28/21 11:40 PM	34.128428,-118.100753	TRUE	FALSE	FALSE	FALSE	FALSE	FALSE	FALSE							
10/28/21 11:40 PM	34.169109,-118.094082	TRUE	FALSE	FALSE	FALSE	FALSE	FALSE	FALSE							
10/28/21 11:40 PM	34.155744,-118.058269	TRUE	FALSE	FALSE	FALSE	FALSE	FALSE	FALSE							
10/28/21 11:40 PM	34.177823,-118.018593	TRUE	FALSE	FALSE	FALSE	FALSE	FALSE	FALSE							
10/28/21 11:40 PM	34.167656,-117.992962	TRUE	FALSE	FALSE	FALSE	FALSE	FALSE	FALSE							
10/28/21 11:40 PM	34.152258,-117.837419	TRUE	FALSE	FALSE	FALSE	FALSE	FALSE	FALSE							
10/28/21 11:40 PM	34.099359,-117.924144	TRUE	FALSE	FALSE	FALSE	FALSE	FALSE	FALSE							
10/28/21 11:40 PM	34.12901,-117.782996	TRUE	FALSE	FALSE	FALSE	FALSE	FALSE	FALSE							
10/28/21 11:40 PM	34.067371,-117.969437	TRUE	FALSE	FALSE	FALSE	FALSE	FALSE	FALSE							
10/28/21 11:40 PM	34.03508,-118.022104	TRUE	FALSE	FALSE	FALSE	FALSE	FALSE	FALSE							
10/29/21 5:32 PM	34.179177,-118.099809	TRUE	TRUE	FALSE	FALSE	FALSE	TRUE	FALSE							
10/29/21 5:58 PM	34.128873,-117.991249	TRUE	FALSE	FALSE	FALSE	TRUE	FALSE	FALSE							
10/29/21 7:51 PM	34.16762,-117.99283	TRUE	FALSE	FALSE	FALSE	FALSE	FALSE	FALSE							
10/29/21 7:51 PM	34.152803,-118.028073	TRUE	FALSE	FALSE	FALSE	FALSE	FALSE	FALSE							
10/30/21 3:15 AM	34.132072,-118.040626	TRUE	FALSE	FALSE	FALSE	FALSE	FALSE	FALSE							
10/30/21 3:15 AM	34.148247,-118.055617	TRUE	FALSE	FALSE	FALSE	FALSE	FALSE	FALSE							
10/30/21 3:15 AM	34.152539,-118.08916	TRUE	FALSE	FALSE	FALSE	FALSE	FALSE	FALSE							
10/30/21 2:28 PM	34.174625,-118.095801	TRUE	FALSE	FALSE	FALSE	FALSE	FALSE	FALSE							
10/30/21 2:28 PM	34.129748,-118.100533	TRUE	FALSE	FALSE	FALSE	FALSE	FALSE	FALSE							
10/30/21 2:28 PM	34.157912,-118.059042	TRUE	FALSE	FALSE	FALSE	FALSE	FALSE	FALSE							
10/30/21 2:28 PM	34.151587,-118.029016	TRUE	FALSE	FALSE	FALSE	FALSE	FALSE	FALSE							
10/30/21 2:28 PM	34.151738,-117.98698	TRUE	FALSE	FALSE	FALSE	FALSE	FALSE	FALSE							
10/31/21 1:31 PM	34.092886,-117.944182	TRUE	TRUE	TRUE	FALSE	TRUE	TRUE	FALSE							
10/31/21 1:31 PM	34.087211,-117.950153	TRUE	TRUE	TRUE	FALSE	TRUE	TRUE	FALSE							
10/31/21 1:31 PM	34.079143,-118.039523	TRUE	TRUE	TRUE	FALSE	TRUE	TRUE	FALSE							
10/31/21 1:31 PM	34.141555,-118.051976	TRUE	TRUE	TRUE	TRUE	TRUE	TRUE	FALSE							
10/31/21 1:31 PM	34.132281,-118.042745	TRUE	TRUE	TRUE	FALSE	TRUE	TRUE	FALSE							
10/31/21 1:31 PM	34.142434,-118.022781	TRUE	TRUE	TRUE	FALSE	TRUE	TRUE	FALSE							
10/31/21 1:31 PM	34.112509,-117.970152	TRUE	TRUE	TRUE	FALSE	TRUE	TRUE	FALSE							
10/31/21 1:31 PM	34.115238,-117.975979	TRUE	TRUE	TRUE	FALSE	TRUE	TRUE	FALSE							
10/31/21 1:31 PM	34.131802,-117.89028	TRUE	TRUE	TRUE	FALSE	TRUE	TRUE	FALSE							
10/31/21 1:31 PM	34.097513,-117.755482	TRUE	TRUE	TRUE	FALSE	TRUE	TRUE	FALSE							
10/31/21 1:31 PM	34.081956,-117.955846	TRUE	TRUE	TRUE	FALSE	TRUE	TRUE	FALSE							
10/31/21 1:31 PM	34.087883,-117.7564	TRUE	TRUE	TRUE	FALSE	TRUE	TRUE	FALSE							
10/31/21 1:31 PM	34.124418,-118.100184	TRUE	TRUE	TRUE	FALSE	TRUE	TRUE	FALSE							
10/31/21 9:35 PM	34.124564,-117.800759	TRUE	TRUE	TRUE	TRUE	TRUE	TRUE	FALSE							

		How would you get there? Check all that apply.								If you selected other, how would you get there? Analysis					
Totals	612	541	444	263	74	75	64	66	66	13	2	3	5	43	4
First Active	Where would you access the SGV Greenway?	Bicycle	Walk	Jog or run	Ride a horse	Skateboard or roller blade	Use a mobility device (wheelchair or scooter)	Other (please specify below)	If you selected other, how	Bicycle/ walking/ horse	Dog	Use a mobility device (wheelchair or scooter)5	Public Transit	Driving	other
11/1/21 2:52 PM	34.116456,-117.743777	TRUE	TRUE	TRUE	FALSE	FALSE	FALSE	FALSE							
11/1/21 6:25 PM	34.160559,-118.089925	TRUE	FALSE	FALSE	FALSE	FALSE	FALSE	FALSE							
11/1/21 6:25 PM	34.156722,-118.059712	TRUE	FALSE	FALSE	FALSE	FALSE	FALSE	FALSE							
11/1/21 6:25 PM	34.150514,-118.056028	TRUE	TRUE	FALSE	FALSE	FALSE	FALSE	FALSE							
11/1/21 6:25 PM	34.150828,-118.088506	FALSE	FALSE	FALSE	FALSE	FALSE	FALSE	TRUE	GOLD LINE, BUS, TRAIN				x		
11/2/21 3:12 AM	34.03985,-118.024528	TRUE	TRUE	TRUE	FALSE	FALSE	FALSE	FALSE							
11/2/21 3:12 AM	34.037297,-118.023747	TRUE	TRUE	TRUE	FALSE	FALSE	FALSE	FALSE							
11/2/21 3:17 AM	34.033372,-118.01709	TRUE	FALSE	FALSE	FALSE	FALSE	FALSE	FALSE							
11/2/21 10:43 PM	34.045869,-118.068106	TRUE	FALSE	FALSE	FALSE	FALSE	FALSE	FALSE							
11/3/21 7:38 AM	34.017046,-117.960917	TRUE	TRUE	FALSE	FALSE	FALSE	FALSE	FALSE							
11/3/21 5:58 PM	34.158461,-118.087715	TRUE	FALSE	FALSE	FALSE	FALSE	FALSE	FALSE							
11/3/21 5:58 PM	34.173564,-118.094985	TRUE	FALSE	FALSE	FALSE	FALSE	FALSE	FALSE							
11/3/21 5:58 PM	34.150728,-118.088747	TRUE	FALSE	FALSE	FALSE	FALSE	FALSE	FALSE							
11/3/21 5:58 PM	34.137835,-118.083409	TRUE	FALSE	FALSE	FALSE	FALSE	FALSE	FALSE							
11/3/21 5:58 PM	34.129201,-118.081242	TRUE	FALSE	FALSE	FALSE	FALSE	FALSE	FALSE							
11/3/21 5:58 PM	34.099013,-118.075494	FALSE	TRUE	FALSE	FALSE	FALSE	FALSE	FALSE							
11/3/21 5:58 PM	34.128578,-118.100346	TRUE	FALSE	FALSE	FALSE	FALSE	FALSE	FALSE							
11/3/21 5:58 PM	34.118753,-118.098095	TRUE	FALSE	FALSE	FALSE	FALSE	FALSE	FALSE							
11/3/21 5:58 PM	34.156742,-118.058996	TRUE	FALSE	FALSE	FALSE	FALSE	FALSE	FALSE							
11/3/21 5:58 PM	34.148203,-118.054282	TRUE	FALSE	FALSE	FALSE	FALSE	FALSE	FALSE							
11/3/21 5:58 PM	34.130485,-118.04128	TRUE	FALSE	FALSE	FALSE	FALSE	FALSE	FALSE							
11/3/21 5:58 PM	34.133611,-118.043484	TRUE	FALSE	FALSE	FALSE	FALSE	FALSE	FALSE							
11/3/21 5:58 PM	34.132279,-118.042857	TRUE	FALSE	FALSE	FALSE	FALSE	FALSE	FALSE							
11/3/21 5:58 PM	34.114055,-118.037134	TRUE	FALSE	FALSE	FALSE	FALSE	FALSE	FALSE							
11/3/21 5:58 PM	34.116373,-118.000222	TRUE	FALSE	FALSE	FALSE	FALSE	FALSE	FALSE							
11/3/21 5:58 PM	34.116252,-118.000724	FALSE	TRUE	FALSE	FALSE	FALSE	FALSE	FALSE							
11/3/21 5:58 PM	34.15277,-118.028089	TRUE	FALSE	FALSE	FALSE	FALSE	FALSE	FALSE							
11/3/21 5:58 PM	34.183905,-118.019238	TRUE	FALSE	FALSE	FALSE	FALSE	FALSE	FALSE							
11/3/21 5:58 PM	34.145654,-118.025638	TRUE	FALSE	FALSE	FALSE	FALSE	FALSE	FALSE							
11/3/21 5:58 PM	34.1423,-118.022724	TRUE	FALSE	FALSE	FALSE	FALSE	FALSE	FALSE							
11/3/21 5:58 PM	34.122003,-118.014014	TRUE	FALSE	FALSE	FALSE	FALSE	FALSE	FALSE							
11/3/21 5:58 PM	34.168186,-117.99251	TRUE	FALSE	FALSE	FALSE	FALSE	FALSE	FALSE							
11/3/21 5:58 PM	34.162017,-117.991032	TRUE	FALSE	FALSE	FALSE	FALSE	FALSE	FALSE							
11/3/21 5:58 PM	34.143113,-117.986438	TRUE	FALSE	FALSE	FALSE	FALSE	FALSE	FALSE							
11/3/21 5:58 PM	34.132229,-117.989284	TRUE	FALSE	FALSE	FALSE	FALSE	FALSE	FALSE							
11/3/21 5:58 PM	34.123272,-117.993321	TRUE	TRUE	TRUE	FALSE	FALSE	FALSE	FALSE							
11/3/21 5:58 PM	34.107789,-118.132847	TRUE	TRUE	TRUE	FALSE	FALSE	FALSE	FALSE							
11/3/21 8:31 PM	34.12418,-117.806992	FALSE	TRUE	FALSE	FALSE	FALSE	FALSE	FALSE							
11/3/21 8:31 PM	34.119984,-117.828936	FALSE	TRUE	FALSE	FALSE	FALSE	FALSE	FALSE							
11/3/21 8:31 PM	34.112342,-117.855013	FALSE	TRUE	FALSE	FALSE	FALSE	FALSE	FALSE							
11/3/21 8:31 PM	34.093119,-117.819843	FALSE	TRUE	FALSE	FALSE	FALSE	FALSE	FALSE							
11/3/21 8:31 PM	34.082672,-117.852912	FALSE	TRUE	FALSE	FALSE	FALSE	FALSE	FALSE							
11/4/21 3:35 AM	34.087163,-117.950288	TRUE	TRUE	TRUE	FALSE	TRUE	TRUE	FALSE							
11/4/21 3:35 AM	34.081792,-117.956056	TRUE	TRUE	TRUE	FALSE	TRUE	TRUE	FALSE							
11/4/21 3:35 AM	34.062578,-117.987071	TRUE	TRUE	TRUE	FALSE	TRUE	TRUE	FALSE							
11/4/21 3:35 AM	34.062255,-117.994115	TRUE	TRUE	TRUE	FALSE	TRUE	TRUE	FALSE							
11/4/21 3:35 AM	34.058928,-118.007181	TRUE	TRUE	TRUE	FALSE	TRUE	TRUE	FALSE							

		How would you get there? Check all that apply.								If you selected other, how would you get there? Analysis					
Totals	612	541	444	263	74	75	64	66	66	13	2	3	5	43	4
First Active	Where would you access the SGV Greenway?	Bicycle	Walk	Jog or run	Ride a horse	Skateboard or roller blade	Use a mobility device (wheelchair or scooter)	Other (please specify below)	If you selected other, how	Bicycle/ walking/ horse	Dog	Use a mobility device (wheelchair or scooter)5	Public Transit	Driving	other
11/4/21 3:35 AM	34.076269,-118.001445	TRUE	TRUE	TRUE	FALSE	TRUE	TRUE	FALSE							
11/4/21 3:35 AM	34.092136,-117.995064	TRUE	TRUE	TRUE	FALSE	TRUE	TRUE	FALSE							
11/4/21 3:35 AM	34.112233,-117.969835	TRUE	TRUE	TRUE	FALSE	TRUE	TRUE	FALSE							
11/4/21 3:35 AM	34.118069,-117.983705	TRUE	TRUE	TRUE	FALSE	TRUE	TRUE	FALSE							
11/4/21 11:06 PM	34.115679,-118.097824	TRUE	TRUE	TRUE	FALSE	FALSE	FALSE	FALSE							
11/4/21 11:07 PM	34.173383,-118.09491	TRUE	FALSE	FALSE	FALSE	FALSE	FALSE	TRUE	Drive					x	
11/4/21 11:14 PM	34.176127,-118.094948	TRUE	FALSE	FALSE	FALSE	FALSE	FALSE	FALSE							
11/4/21 11:14 PM	34.152337,-117.841418	FALSE	TRUE	TRUE	FALSE	FALSE	FALSE	FALSE							
11/4/21 11:14 PM	34.153269,-117.83704	FALSE	TRUE	TRUE	FALSE	FALSE	FALSE	FALSE							
11/4/21 11:14 PM	34.137786,-117.859733	FALSE	TRUE	TRUE	FALSE	FALSE	FALSE	FALSE							
11/4/21 11:25 PM	34.1078,-118.132754	TRUE	TRUE	FALSE	FALSE	FALSE	FALSE	FALSE							
11/4/21 11:25 PM	34.127425,-118.099736	TRUE	TRUE	FALSE	FALSE	FALSE	FALSE	FALSE							
11/4/21 11:25 PM	34.146046,-118.087973	TRUE	TRUE	FALSE	FALSE	FALSE	FALSE	FALSE							
11/5/21 1:08 AM	34.081802,-117.955703	TRUE	FALSE	FALSE	FALSE	FALSE	FALSE	FALSE							
11/5/21 1:12 AM	34.156742,-118.058931	TRUE	FALSE	FALSE	FALSE	FALSE	FALSE	TRUE	bike from home	x					
11/5/21 1:12 AM	34.161568,-118.08967	TRUE	FALSE	FALSE	FALSE	FALSE	FALSE	TRUE	bike from home	x					
11/5/21 1:12 AM	34.17365,-118.09503	TRUE	FALSE	FALSE	FALSE	FALSE	FALSE	TRUE	bike from home	x					
11/5/21 3:30 AM	34.12895,-118.080771	TRUE	FALSE	FALSE	FALSE	FALSE	FALSE	FALSE							
11/5/21 8:01 AM	34.041388,-118.104991	TRUE	TRUE	FALSE	FALSE	FALSE	FALSE	FALSE							
11/6/21 3:19 AM	34.128249,-117.789948	TRUE	FALSE	FALSE	FALSE	FALSE	FALSE	FALSE							
11/6/21 4:28 AM	34.138082,-117.709215	TRUE	FALSE	FALSE	FALSE	FALSE	FALSE	FALSE							
11/6/21 7:40 AM	34.098216,-117.755637	TRUE	FALSE	FALSE	FALSE	FALSE	FALSE	FALSE							
11/6/21 3:04 PM	34.107686,-117.863275	TRUE	TRUE	FALSE	FALSE	FALSE	FALSE	FALSE							
11/6/21 5:50 PM	34.005394,-117.876397	TRUE	TRUE	FALSE	FALSE	FALSE	FALSE	FALSE							
11/8/21 3:18 AM	34.105268,-117.768022	TRUE	TRUE	FALSE	FALSE	FALSE	FALSE	FALSE							
11/8/21 3:18 AM	34.097872,-117.755906	TRUE	FALSE	FALSE	FALSE	FALSE	FALSE	FALSE							
11/10/21 2:18 AM	34.160693,-118.089879	TRUE	FALSE	FALSE	FALSE	FALSE	FALSE	FALSE							
11/10/21 2:18 AM	34.128784,-118.100938	TRUE	FALSE	FALSE	FALSE	FALSE	FALSE	FALSE							
11/10/21 2:18 AM	34.108494,-118.133516	FALSE	FALSE	FALSE	FALSE	FALSE	FALSE	TRUE	car					x	
11/10/21 2:49 AM	34.129372,-118.09925	TRUE	FALSE	FALSE	FALSE	FALSE	FALSE	FALSE							
11/11/21 12:54 AM	34.169307,-118.095242	TRUE	FALSE	FALSE	FALSE	FALSE	FALSE	FALSE							
11/16/21 12:16 AM	34.094083,-118.126259	FALSE	TRUE	FALSE	FALSE	FALSE	FALSE	FALSE							
11/17/21 10:58 PM	34.103707,-118.076225	TRUE	FALSE	FALSE	FALSE	FALSE	FALSE	FALSE							
11/17/21 10:59 PM	34.113547,-118.08066	TRUE	TRUE	TRUE	FALSE	FALSE	FALSE	FALSE							
11/18/21 9:50 PM	34.065897,-117.917649	TRUE	TRUE	FALSE	FALSE	FALSE	TRUE	FALSE							
11/18/21 9:50 PM	34.045524,-118.012881	TRUE	TRUE	FALSE	TRUE	FALSE	FALSE	FALSE							
11/18/21 9:50 PM	34.036549,-118.022572	TRUE	TRUE	TRUE	FALSE	FALSE	FALSE	FALSE							
11/19/21 3:13 AM	34.11533,-117.976294	TRUE	TRUE	TRUE	FALSE	TRUE	TRUE	FALSE							
11/19/21 3:13 AM	34.019683,-118.082498	TRUE	TRUE	TRUE	FALSE	TRUE	TRUE	FALSE							
11/26/21 7:12 AM	34.092883,-118.067783	TRUE	FALSE	FALSE	FALSE	FALSE	FALSE	FALSE							
11/30/21 9:42 PM	34.1507,-117.837137	TRUE	TRUE	TRUE	FALSE	TRUE	TRUE	FALSE							
11/30/21 9:42 PM	34.149834,-117.845954	TRUE	TRUE	TRUE	TRUE	TRUE	TRUE	FALSE							
11/30/21 9:42 PM	34.136848,-117.862542	TRUE	TRUE	TRUE	TRUE	TRUE	TRUE	FALSE							
11/30/21 9:42 PM	34.136106,-117.83893	TRUE	TRUE	TRUE	TRUE	TRUE	TRUE	FALSE							
11/30/21 9:42 PM	34.128313,-117.846701	TRUE	TRUE	TRUE	TRUE	TRUE	TRUE	FALSE							
11/30/21 9:42 PM	34.12423,-117.856863	TRUE	TRUE	TRUE	TRUE	TRUE	TRUE	FALSE							
11/30/21 9:42 PM	34.12188,-117.863887	TRUE	TRUE	TRUE	TRUE	TRUE	TRUE	FALSE							

		How would you get there? Check all that apply.								If you selected other, how would you get there? Analysis					
Totals	612	541	444	263	74	75	64	66	66	13	2	3	5	43	4
First Active	Where would you access the SGV Greenway?	Bicycle	Walk	Jog or run	Ride a horse	Skateboard or roller blade	Use a mobility device (wheelchair or scooter)	Other (please specify below)	If you selected other, how	Bicycle/ walking/ horse	Dog	Use a mobility device (wheelchair or scooter)5	Public Transit	Driving	other
11/30/21 9:42 PM	34.118045,-117.872853	TRUE	TRUE	TRUE	TRUE	TRUE	TRUE	FALSE							
11/30/21 9:42 PM	34.116189,-117.881371	TRUE	TRUE	TRUE	TRUE	TRUE	TRUE	FALSE							
11/30/21 9:42 PM	34.114209,-117.846253	TRUE	TRUE	TRUE	TRUE	TRUE	TRUE	FALSE							
11/30/21 9:42 PM	34.112601,-117.851932	TRUE	TRUE	TRUE	TRUE	TRUE	TRUE	FALSE							
11/30/21 9:42 PM	34.112106,-117.85507	TRUE	TRUE	TRUE	TRUE	TRUE	TRUE	FALSE							
11/30/21 9:42 PM	34.11025,-117.858208	TRUE	TRUE	TRUE	TRUE	TRUE	TRUE	FALSE							
11/30/21 9:42 PM	34.10728,-117.863737	TRUE	TRUE	TRUE	TRUE	TRUE	TRUE	FALSE							
11/30/21 9:42 PM	34.106167,-117.872853	TRUE	TRUE	TRUE	TRUE	TRUE	TRUE	FALSE							
11/30/21 10:28 PM	34.140267,-118.020225	TRUE	FALSE	FALSE	FALSE	FALSE	FALSE	FALSE							
12/1/21 12:55 AM	34.115405,-117.976205	TRUE	FALSE	FALSE	FALSE	FALSE	FALSE	FALSE							
12/1/21 3:58 AM	33.788113,-118.178969	TRUE	FALSE	FALSE	FALSE	FALSE	FALSE	FALSE							
12/1/21 7:43 AM	34.019776,-118.081517	TRUE	FALSE	FALSE	FALSE	FALSE	FALSE	FALSE							
12/1/21 3:36 PM	34.018958,-118.084125	TRUE	FALSE	FALSE	FALSE	FALSE	FALSE	FALSE							
12/1/21 6:01 PM	34.025282,-117.980096	TRUE	FALSE	TRUE	FALSE	TRUE	FALSE	FALSE							
12/1/21 6:01 PM	34.107114,-118.131441	TRUE	FALSE	TRUE	FALSE	TRUE	FALSE	FALSE							
12/1/21 6:01 PM	34.005118,-117.936196	TRUE	FALSE	TRUE	FALSE	TRUE	FALSE	FALSE							
12/1/21 11:22 PM	34.136765,-117.865576	TRUE	FALSE	FALSE	FALSE	FALSE	FALSE	FALSE							
12/1/21 11:22 PM	34.141632,-117.837556	FALSE	FALSE	FALSE	TRUE	FALSE	FALSE	FALSE							
12/1/21 11:22 PM	34.147159,-117.837484	TRUE	FALSE	FALSE	TRUE	FALSE	FALSE	FALSE							
12/1/21 11:22 PM	34.156618,-117.838201	TRUE	TRUE	TRUE	TRUE	FALSE	FALSE	FALSE							
12/1/21 11:22 PM	34.149627,-117.846041	TRUE	TRUE	TRUE	TRUE	FALSE	FALSE	FALSE							
12/1/21 11:22 PM	34.147129,-117.847915	TRUE	TRUE	TRUE	FALSE	FALSE	FALSE	FALSE							
12/1/21 11:22 PM	34.140588,-117.854766	TRUE	TRUE	TRUE	FALSE	FALSE	FALSE	FALSE							
12/1/21 11:22 PM	34.13612,-117.872246	TRUE	TRUE	TRUE	FALSE	FALSE	FALSE	FALSE							
12/1/21 11:22 PM	34.132466,-117.881592	TRUE	TRUE	TRUE	FALSE	FALSE	FALSE	FALSE							
12/1/21 11:22 PM	34.13174,-117.889851	TRUE	TRUE	TRUE	FALSE	FALSE	FALSE	FALSE							
12/1/21 11:22 PM	34.13111,-117.894683	TRUE	TRUE	TRUE	FALSE	FALSE	FALSE	FALSE							
12/1/21 11:22 PM	34.116883,-117.907804	TRUE	TRUE	TRUE	FALSE	FALSE	FALSE	FALSE							
12/1/21 11:22 PM	34.114368,-117.883555	TRUE	TRUE	TRUE	FALSE	FALSE	FALSE	FALSE							
12/1/21 11:22 PM	34.121838,-117.86398	TRUE	TRUE	TRUE	FALSE	FALSE	FALSE	FALSE							
12/1/21 11:22 PM	34.125131,-117.856166	TRUE	TRUE	TRUE	FALSE	FALSE	FALSE	FALSE							
12/1/21 11:22 PM	34.129135,-117.8435	TRUE	TRUE	TRUE	FALSE	FALSE	FALSE	FALSE							
12/1/21 11:22 PM	34.136192,-117.838731	TRUE	TRUE	TRUE	FALSE	FALSE	FALSE	FALSE							
12/1/21 11:22 PM	34.132795,-117.783129	TRUE	TRUE	TRUE	FALSE	FALSE	FALSE	FALSE							
12/1/21 11:22 PM	34.106777,-117.791703	TRUE	TRUE	TRUE	FALSE	FALSE	FALSE	FALSE							
12/1/21 11:22 PM	34.096079,-117.789099	TRUE	TRUE	TRUE	FALSE	FALSE	FALSE	FALSE							
12/1/21 11:22 PM	34.102588,-117.773543	TRUE	TRUE	TRUE	FALSE	FALSE	FALSE	FALSE							
12/1/21 11:22 PM	34.090779,-117.808065	TRUE	TRUE	TRUE	FALSE	FALSE	FALSE	FALSE							
12/1/21 11:57 PM	34.145649,-117.844661	TRUE	TRUE	FALSE	FALSE	FALSE	FALSE	TRUE	E-scooter			x			
12/23/21 2:41 AM	34.0355,-118.059248	FALSE	TRUE	FALSE	FALSE	FALSE	FALSE	FALSE							
12/29/21 4:09 PM	34.090467,-118.111851	TRUE	FALSE	FALSE	FALSE	FALSE	TRUE	FALSE							
12/29/21 5:06 PM	34.099897,-117.925589	TRUE	FALSE	FALSE	FALSE	FALSE	FALSE	TRUE	Car					x	
12/29/21 5:06 PM	34.100194,-117.907537	TRUE	FALSE	FALSE	FALSE	FALSE	FALSE	TRUE	Car					x	
12/29/21 5:06 PM	34.099402,-117.916503	TRUE	FALSE	FALSE	FALSE	FALSE	FALSE	TRUE	Car					x	
12/29/21 5:06 PM	34.067519,-117.927263	TRUE	FALSE	FALSE	FALSE	FALSE	FALSE	TRUE	Car					x	
12/29/21 5:06 PM	34.066232,-117.916264	TRUE	FALSE	FALSE	FALSE	FALSE	FALSE	TRUE	Car					x	
12/29/21 5:06 PM	34.065142,-117.907537	TRUE	FALSE	FALSE	FALSE	FALSE	FALSE	TRUE	Car					x	

		How would you get there? Check all that apply.								If you selected other, how would you get there? Analysis					
Totals	612	541	444	263	74	75	64	66	66	13	2	3	5	43	4
First Active	Where would you access the SGV Greenway?	Bicycle	Walk	Jog or run	Ride a horse	Skateboard or roller blade	Use a mobility device (wheelchair or scooter)	Other (please specify below)	If you selected other, how	Bicycle/ walking/ horse	Dog	Use a mobility device (wheelchair or scooter)5	Public Transit	Driving	other
12/29/21 5:36 PM	34.098387,-117.755885	TRUE	FALSE	TRUE	FALSE	TRUE	TRUE	TRUE	Please do not allow GAS motorized types of transportati			x			x
1/3/22 3:55 PM	34.136012,-117.838893	TRUE	TRUE	FALSE	FALSE	FALSE	FALSE	FALSE							
1/8/22 5:47 PM	34.004107,-117.931106	FALSE	FALSE	TRUE	FALSE	FALSE	FALSE	FALSE							
1/18/22 1:55 AM	34.004853,-117.917711	TRUE	FALSE	FALSE	FALSE	FALSE	FALSE	FALSE							
1/31/22 3:06 PM	34.119288,-117.838244	TRUE	TRUE	TRUE	FALSE	FALSE	FALSE	FALSE							
2/7/22 11:51 PM	34.105448,-118.016149	FALSE	TRUE	FALSE	FALSE	FALSE	FALSE	FALSE							
2/7/22 11:51 PM	34.099771,-118.012092	FALSE	TRUE	FALSE	FALSE	FALSE	FALSE	FALSE							
2/16/22 9:03 PM	34.154319,-118.095802	TRUE	TRUE	FALSE	FALSE	FALSE	FALSE	FALSE							
2/18/22 4:21 AM	34.038617,-118.02691	TRUE	FALSE	TRUE	TRUE	FALSE	FALSE	FALSE							
2/18/22 4:21 AM	34.043823,-118.018416	TRUE	FALSE	TRUE	TRUE	FALSE	FALSE	FALSE							
2/18/22 4:21 AM	34.034974,-118.019502	TRUE	FALSE	TRUE	TRUE	FALSE	FALSE	FALSE							
2/21/22 9:22 AM	34.033967,-118.016981	TRUE	TRUE	TRUE	TRUE	FALSE	FALSE	FALSE							
2/21/22 9:22 AM	34.034857,-118.01836	FALSE	TRUE	TRUE	TRUE	FALSE	FALSE	FALSE							
2/21/22 9:22 AM	34.034686,-118.038056	TRUE	TRUE	TRUE	TRUE	FALSE	FALSE	FALSE							
2/21/22 9:22 AM	34.032385,-117.965883	TRUE	TRUE	TRUE	FALSE	FALSE	FALSE	FALSE							
2/22/22 10:31 PM	34.114024,-117.968762	FALSE	FALSE	FALSE	FALSE	FALSE	TRUE	FALSE							
2/23/22 2:18 AM	34.045499,-118.072309	FALSE	FALSE	FALSE	FALSE	FALSE	FALSE	FALSE							
2/23/22 2:19 AM	34.111973,-117.96943	TRUE	TRUE	TRUE	FALSE	FALSE	FALSE	FALSE							
2/24/22 5:08 PM	34.112327,-117.855064	FALSE	TRUE	FALSE	FALSE	FALSE	FALSE	FALSE							
2/24/22 5:08 PM	34.114362,-117.84616	FALSE	TRUE	FALSE	FALSE	FALSE	FALSE	FALSE							
2/26/22 1:17 AM	34.153313,-118.029808	TRUE	TRUE	TRUE	FALSE	FALSE	FALSE	FALSE							
3/5/22 5:51 PM	34.119747,-117.980914	TRUE	TRUE	TRUE	FALSE	FALSE	FALSE	FALSE							
3/7/22 5:14 AM	34.161577,-118.089548	TRUE	FALSE	FALSE	FALSE	FALSE	FALSE	FALSE							
3/7/22 5:14 AM	34.128464,-118.10049	TRUE	FALSE	FALSE	FALSE	FALSE	FALSE	FALSE							
3/11/22 8:46 AM	34.013697,-117.940113	TRUE	FALSE	TRUE	TRUE	TRUE	FALSE	TRUE	Cabalgando con mis comp	x					
3/11/22 9:51 AM	34.031647,-118.001608	TRUE	TRUE	TRUE	TRUE	FALSE	FALSE	FALSE							
3/11/22 9:10 PM	34.012848,-117.954277	TRUE	TRUE	TRUE	FALSE	FALSE	FALSE	FALSE							
3/12/22 4:03 AM	34.03316,-118.000903	FALSE	FALSE	FALSE	TRUE	FALSE	FALSE	FALSE							
3/12/22 5:52 AM	34.005445,-117.969012	FALSE	FALSE	FALSE	FALSE	TRUE	FALSE	FALSE							
3/12/22 5:52 AM	34.006727,-117.968635	FALSE	FALSE	FALSE	FALSE	TRUE	FALSE	FALSE							
3/12/22 5:52 AM	34.001014,-117.970395	FALSE	FALSE	FALSE	FALSE	TRUE	FALSE	FALSE							
3/12/22 5:52 AM	33.999623,-117.969544	FALSE	FALSE	FALSE	FALSE	TRUE	FALSE	FALSE							
3/17/22 6:55 PM	34.108054,-118.132738	FALSE	FALSE	FALSE	FALSE	FALSE	FALSE	TRUE	drive					x	
3/18/22 6:11 PM	34.128757,-117.948514	TRUE	FALSE	FALSE	FALSE	FALSE	FALSE	FALSE							
3/18/22 6:11 PM	34.101693,-118.018213	TRUE	FALSE	FALSE	FALSE	FALSE	FALSE	FALSE							
3/18/22 6:11 PM	34.092882,-117.807265	TRUE	FALSE	FALSE	FALSE	FALSE	FALSE	FALSE							
3/29/22 4:41 PM	34.146646,-117.988065	TRUE	FALSE	TRUE	FALSE	FALSE	FALSE	FALSE							
3/29/22 4:41 PM	34.143535,-117.937494	TRUE	FALSE	TRUE	FALSE	FALSE	FALSE	FALSE							
3/31/22 3:51 PM	34.072605,-118.046333	TRUE	TRUE	TRUE	FALSE	FALSE	FALSE	FALSE							
3/31/22 3:51 PM	34.10629,-118.006993	TRUE	TRUE	TRUE	FALSE	FALSE	FALSE	FALSE							
3/31/22 3:51 PM	34.102763,-118.015325	TRUE	TRUE	TRUE	FALSE	FALSE	FALSE	FALSE							
3/31/22 3:51 PM	34.15154,-117.985459	TRUE	TRUE	TRUE	FALSE	FALSE	FALSE	FALSE							
3/31/22 3:51 PM	34.15061,-118.055996	TRUE	TRUE	TRUE	FALSE	FALSE	FALSE	FALSE							
3/31/22 3:51 PM	34.156838,-118.059128	TRUE	TRUE	TRUE	FALSE	FALSE	FALSE	FALSE							
3/31/22 3:51 PM	34.098068,-117.985751	TRUE	TRUE	TRUE	FALSE	FALSE	FALSE	FALSE							
3/31/22 3:51 PM	34.052491,-118.007542	TRUE	TRUE	TRUE	FALSE	FALSE	FALSE	FALSE							
3/31/22 3:51 PM	34.183824,-118.019252	TRUE	TRUE	TRUE	FALSE	FALSE	FALSE	FALSE							

		How would you get there? Check all that apply.								If you selected other, how would you get there? Analysis					
Totals	612	541	444	263	74	75	64	66	66	13	2	3	5	43	4
First Active	Where would you access the SGV Greenway?	Bicycle	Walk	Jog or run	Ride a horse	Skateboard or roller blade	Use a mobility device (wheelchair or scooter)	Other (please specify below)	If you selected other, how	Bicycle/ walking/ horse	Dog	Use a mobility device (wheelchair or scooter)5	Public Transit	Driving	other
3/31/22 3:51 PM	34.168267,-117.992443	TRUE	TRUE	TRUE	FALSE	FALSE	FALSE	FALSE							
3/31/22 3:51 PM	34.116273,-118.081367	TRUE	TRUE	TRUE	FALSE	FALSE	FALSE	FALSE							
3/31/22 3:51 PM	34.088173,-118.064751	TRUE	TRUE	TRUE	FALSE	FALSE	FALSE	FALSE							
3/31/22 3:51 PM	34.0994,-118.034827	TRUE	TRUE	TRUE	FALSE	FALSE	FALSE	FALSE							
3/31/22 3:51 PM	34.11403,-118.03707	TRUE	TRUE	TRUE	FALSE	FALSE	FALSE	FALSE							
3/31/22 4:32 PM	34.130678,-118.04129	TRUE	TRUE	TRUE	FALSE	FALSE	FALSE	FALSE							
3/31/22 4:32 PM	34.123648,-118.038645	TRUE	TRUE	TRUE	FALSE	FALSE	FALSE	FALSE							
3/31/22 4:32 PM	34.098987,-118.034517	TRUE	TRUE	TRUE	FALSE	FALSE	FALSE	FALSE							
3/31/22 4:32 PM	34.09385,-118.11231	TRUE	TRUE	TRUE	FALSE	FALSE	FALSE	FALSE							
3/31/22 4:32 PM	34.101791,-118.112985	TRUE	TRUE	TRUE	FALSE	FALSE	FALSE	FALSE							
3/31/22 4:32 PM	34.091496,-118.117225	TRUE	TRUE	TRUE	FALSE	FALSE	FALSE	FALSE							
3/31/22 4:32 PM	34.09712,-118.122611	TRUE	TRUE	TRUE	FALSE	FALSE	FALSE	FALSE							
3/31/22 4:41 PM	34.018646,-118.082693	TRUE	FALSE	FALSE	FALSE	FALSE	FALSE	FALSE							
3/31/22 4:41 PM	34.117906,-117.994606	TRUE	FALSE	FALSE	FALSE	FALSE	FALSE	FALSE							
3/31/22 4:41 PM	34.112194,-117.967697	TRUE	TRUE	TRUE	FALSE	FALSE	FALSE	FALSE							
3/31/22 4:41 PM	34.018455,-118.053714	TRUE	FALSE	FALSE	FALSE	FALSE	FALSE	FALSE							
3/31/22 4:41 PM	34.101009,-118.015074	TRUE	FALSE	FALSE	FALSE	FALSE	FALSE	FALSE							
3/31/22 4:41 PM	34.095002,-117.991962	FALSE	FALSE	FALSE	TRUE	FALSE	FALSE	FALSE							
3/31/22 4:41 PM	34.105613,-118.006969	FALSE	FALSE	FALSE	TRUE	FALSE	FALSE	FALSE							
3/31/22 4:41 PM	34.119404,-117.980344	TRUE	FALSE	FALSE	FALSE	FALSE	FALSE	FALSE							
3/31/22 4:41 PM	34.098368,-118.021781	FALSE	TRUE	FALSE	FALSE	FALSE	FALSE	FALSE							
3/31/22 4:41 PM	34.105443,-118.01603	FALSE	TRUE	FALSE	FALSE	FALSE	FALSE	FALSE							
3/31/22 6:23 PM	34.130496,-118.040704	TRUE	TRUE	TRUE	FALSE	FALSE	FALSE	FALSE							
3/31/22 6:23 PM	34.162293,-118.089509	TRUE	TRUE	TRUE	FALSE	FALSE	FALSE	FALSE							
3/31/22 6:23 PM	34.099696,-118.125206	TRUE	TRUE	TRUE	FALSE	FALSE	FALSE	FALSE							
3/31/22 6:23 PM	34.092025,-118.117043	TRUE	TRUE	TRUE	FALSE	FALSE	FALSE	FALSE							
4/3/22 3:26 AM	34.000477,-117.951137	FALSE	FALSE	FALSE	FALSE	FALSE	TRUE	FALSE							
4/3/22 3:26 AM	33.983131,-117.906604	FALSE	FALSE	FALSE	FALSE	FALSE	TRUE	TRUE	Transportation for my whereabouts						
4/3/22 4:30 AM	34.103638,-118.07522	TRUE	TRUE	FALSE	FALSE	FALSE	FALSE	FALSE							
4/3/22 4:30 AM	34.108222,-118.037817	TRUE	TRUE	FALSE	FALSE	FALSE	FALSE	FALSE							
4/3/22 6:06 AM	34.168867,-118.022164	TRUE	TRUE	TRUE	FALSE	FALSE	FALSE	FALSE							
4/3/22 6:06 AM	34.173105,-118.022493	TRUE	TRUE	TRUE	FALSE	FALSE	FALSE	FALSE							
4/6/22 4:30 AM	33.995077,-117.911225	TRUE	FALSE	FALSE	FALSE	FALSE	FALSE	FALSE							
4/6/22 4:30 AM	34.037404,-118.02421	FALSE	FALSE	FALSE	TRUE	FALSE	FALSE	FALSE							
4/6/22 4:30 AM	33.979896,-117.926709	TRUE	FALSE	FALSE	FALSE	FALSE	FALSE	FALSE							
4/6/22 4:30 AM	33.96793,-117.912456	FALSE	FALSE	FALSE	TRUE	FALSE	FALSE	FALSE							
4/6/22 11:49 PM	34.102489,-118.01553	TRUE	FALSE	FALSE	FALSE	FALSE	FALSE	FALSE							
4/7/22 4:42 AM	34.00242,-117.901459	FALSE	FALSE	FALSE	FALSE	FALSE	FALSE	TRUE	Drive here and then use ar	x		x		x	
4/7/22 4:42 AM	34.004446,-117.916106	FALSE	FALSE	FALSE	FALSE	FALSE	FALSE	TRUE	Car then transfer to e-bike	x				x	
4/7/22 4:42 AM	34.044861,-118.004787	FALSE	FALSE	FALSE	FALSE	FALSE	FALSE	TRUE	Drive Car and then use Ho	x				x	
4/7/22 9:36 PM	34.129482,-117.898805	TRUE	TRUE	FALSE	FALSE	FALSE	FALSE	FALSE							
4/7/22 9:52 PM	34.102446,-118.035383	FALSE	TRUE	TRUE	FALSE	FALSE	FALSE	FALSE							
4/8/22 2:09 AM	34.121159,-118.081353	TRUE	TRUE	TRUE	FALSE	FALSE	FALSE	FALSE							
4/8/22 5:41 PM	34.026108,-117.982243	TRUE	FALSE	FALSE	FALSE	FALSE	FALSE	FALSE							
4/9/22 8:07 PM	34.118528,-117.982004	TRUE	FALSE	FALSE	FALSE	FALSE	FALSE	FALSE							
4/9/22 11:22 PM	34.08795,-117.997881	FALSE	FALSE	FALSE	FALSE	FALSE	FALSE	FALSE							
4/10/22 7:39 PM	34.141593,-117.869052	TRUE	TRUE	FALSE	FALSE	FALSE	FALSE	FALSE							

		How would you get there? Check all that apply.								If you selected other, how would you get there? Analysis					
Totals	612	541	444	263	74	75	64	66	66	13	2	3	5	43	4
First Active	Where would you access the SGV Greenway?	Bicycle	Walk	Jog or run	Ride a horse	Skateboard or roller blade	Use a mobility device (wheelchair or scooter)	Other (please specify below)	If you selected other, how	Bicycle/ walking/ horse	Dog	Use a mobility device (wheelchair or scooter)5	Public Transit	Driving	other
4/11/22 4:22 PM	34.140368,-118.084698	TRUE	TRUE	TRUE	FALSE	TRUE	FALSE	FALSE							
4/11/22 5:27 PM	34.070465,-117.867367	FALSE	FALSE	FALSE	FALSE	FALSE	FALSE	FALSE							
4/12/22 2:29 PM	32.964231,-120.285739	FALSE	TRUE	FALSE	FALSE	FALSE	FALSE	FALSE							
4/12/22 9:54 PM	34.092193,-117.831772	FALSE	TRUE	FALSE	FALSE	FALSE	FALSE	FALSE							
4/12/22 9:54 PM	34.093447,-117.81966	FALSE	TRUE	FALSE	FALSE	FALSE	FALSE	FALSE							
4/12/22 9:54 PM	34.114351,-117.846334	FALSE	TRUE	FALSE	FALSE	FALSE	FALSE	FALSE							
4/12/22 9:54 PM	34.11992,-117.828996	FALSE	TRUE	FALSE	FALSE	FALSE	FALSE	FALSE							
4/12/22 9:54 PM	34.095943,-117.789176	FALSE	TRUE	FALSE	FALSE	FALSE	FALSE	FALSE							
4/13/22 10:45 AM	34.110141,-117.891261	TRUE	TRUE	TRUE	FALSE	FALSE	FALSE	FALSE							
4/14/22 3:03 AM	34.132767,-117.881391	FALSE	TRUE	FALSE	FALSE	FALSE	FALSE	FALSE							
4/14/22 3:03 AM	34.149535,-117.84613	FALSE	FALSE	FALSE	TRUE	FALSE	FALSE	FALSE							
4/14/22 3:03 AM	34.135745,-117.872644	FALSE	TRUE	FALSE	FALSE	FALSE	FALSE	TRUE	Drive					x	
4/14/22 4:21 AM	34.068042,-117.939113	TRUE	TRUE	TRUE	FALSE	FALSE	FALSE	FALSE							
4/14/22 4:21 AM	34.06511,-117.95063	TRUE	TRUE	TRUE	FALSE	FALSE	FALSE	FALSE							
4/14/22 6:33 PM	34.065076,-117.951173	TRUE	TRUE	TRUE	FALSE	TRUE	FALSE	FALSE							
4/14/22 7:43 PM	34.130348,-118.080801	TRUE	FALSE	FALSE	FALSE	FALSE	FALSE	FALSE							
4/15/22 4:34 AM	34.043644,-117.991377	TRUE	TRUE	TRUE	TRUE	FALSE	FALSE	TRUE	Access from this point would required a greenway along Avocado Creek.						x
4/15/22 4:34 AM	34.050102,-118.002692	TRUE	TRUE	TRUE	TRUE	FALSE	FALSE	FALSE							
4/15/22 4:47 AM	34.132756,-117.880543	TRUE	TRUE	TRUE	FALSE	TRUE	FALSE	FALSE							
4/15/22 7:55 PM	34.013164,-118.051336	FALSE	FALSE	FALSE	FALSE	FALSE	FALSE	TRUE	car					x	
4/15/22 7:55 PM	34.084307,-117.751081	FALSE	FALSE	FALSE	FALSE	FALSE	FALSE	TRUE	car					x	
4/15/22 9:45 PM	34.108948,-117.750515	TRUE	TRUE	TRUE	FALSE	FALSE	FALSE	FALSE							
4/16/22 3:24 PM	34.003834,-117.904313	FALSE	TRUE	FALSE	FALSE	FALSE	FALSE	FALSE							
4/16/22 5:50 PM	34.012337,-117.948129	TRUE	TRUE	TRUE	FALSE	FALSE	FALSE	FALSE							
4/17/22 3:12 PM	34.093192,-117.754988	TRUE	FALSE	FALSE	FALSE	FALSE	FALSE	FALSE							
4/18/22 3:10 AM	34.111648,-118.081028	FALSE	FALSE	FALSE	FALSE	FALSE	FALSE	FALSE							
4/21/22 9:21 PM	34.104805,-117.881309	FALSE	FALSE	TRUE	FALSE	FALSE	FALSE	FALSE							
4/22/22 2:51 PM	34.137556,-117.864174	TRUE	FALSE	FALSE	FALSE	FALSE	FALSE	FALSE							
4/22/22 5:57 PM	34.13692,-117.861513	FALSE	TRUE	FALSE	FALSE	FALSE	FALSE	FALSE							
4/22/22 5:57 PM	34.140948,-117.854228	FALSE	TRUE	FALSE	FALSE	FALSE	FALSE	FALSE							
4/23/22 4:00 PM	34.099684,-118.124459	TRUE	TRUE	FALSE	FALSE	FALSE	FALSE	FALSE							
4/24/22 8:53 PM	34.134521,-117.873784	TRUE	FALSE	TRUE	FALSE	FALSE	FALSE	FALSE							
4/24/22 8:55 PM	34.135763,-117.872511	TRUE	TRUE	TRUE	FALSE	FALSE	FALSE	FALSE							
4/24/22 8:55 PM	34.121927,-117.863907	TRUE	TRUE	TRUE	FALSE	FALSE	FALSE	FALSE							
4/24/22 8:55 PM	34.107823,-118.132978	TRUE	TRUE	TRUE	FALSE	FALSE	FALSE	FALSE							
4/24/22 8:55 PM	34.020674,-118.082959	TRUE	TRUE	TRUE	FALSE	FALSE	FALSE	FALSE							
4/29/22 3:43 AM	34.150473,-117.845635	TRUE	TRUE	TRUE	FALSE	FALSE	FALSE	FALSE							
5/1/22 8:01 PM	34.107727,-118.132499	TRUE	TRUE	TRUE	FALSE	FALSE	FALSE	FALSE							
5/1/22 11:16 PM	34.118926,-117.740873	TRUE	TRUE	FALSE	FALSE	TRUE	FALSE	FALSE							
5/2/22 7:18 PM	34.053065,-118.005583	FALSE	FALSE	FALSE	TRUE	FALSE	FALSE	FALSE							
5/3/22 4:11 PM	34.118124,-117.741765	TRUE	TRUE	FALSE	FALSE	FALSE	FALSE	FALSE							
5/3/22 6:08 PM	34.111999,-117.85332	FALSE	FALSE	FALSE	FALSE	FALSE	FALSE	TRUE	I won't						x
5/7/22 8:55 PM	34.098024,-117.755629	TRUE	FALSE	FALSE	FALSE	FALSE	FALSE	FALSE							
5/7/22 8:55 PM	34.123312,-117.744611	TRUE	FALSE	FALSE	FALSE	FALSE	FALSE	FALSE							
5/7/22 8:57 PM	34.119559,-117.817134	TRUE	TRUE	FALSE	FALSE	FALSE	FALSE	FALSE							
5/11/22 10:35 PM	34.074354,-117.964044	TRUE	TRUE	TRUE	TRUE	FALSE	TRUE	FALSE							
5/11/22 10:35 PM	34.074383,-117.964042	TRUE	TRUE	FALSE	TRUE	FALSE	FALSE	FALSE							

		How would you get there? Check all that apply.								If you selected other, how would you get there? Analysis					
Totals	612	541	444	263	74	75	64	66	66	13	2	3	5	43	4
First Active	Where would you access the SGV Greenway?	Bicycle	Walk	Jog or run	Ride a horse	Skateboard or roller blade	Use a mobility device (wheelchair or scooter)	Other (please specify below)	If you selected other, how	Bicycle/ walking/ horse	Dog	Use a mobility device (wheelchair or scooter)5	Public Transit	Driving	other
5/11/22 10:35 PM	34.074342,-117.964054	TRUE	FALSE	FALSE	FALSE	FALSE	FALSE	FALSE							
5/12/22 3:37 PM	34.105451,-118.133713	TRUE	FALSE	FALSE	FALSE	FALSE	FALSE	FALSE							
5/12/22 3:37 PM	34.169933,-118.104001	TRUE	FALSE	FALSE	FALSE	FALSE	FALSE	FALSE							
5/13/22 1:51 AM	34.097909,-117.756285	TRUE	TRUE	FALSE	FALSE	FALSE	FALSE	FALSE							
5/13/22 9:54 AM	34.135789,-117.713282	TRUE	FALSE	FALSE	FALSE	FALSE	FALSE	FALSE							
5/20/22 7:35 PM	34.095708,-118.083699	TRUE	FALSE	FALSE	FALSE	FALSE	FALSE	FALSE							
5/26/22 7:20 PM	34.141879,-118.053963	TRUE	TRUE	TRUE	FALSE	FALSE	FALSE	FALSE							
5/26/22 7:20 PM	34.137325,-118.046358	TRUE	TRUE	FALSE	FALSE	FALSE	FALSE	FALSE							
5/26/22 7:20 PM	34.131655,-118.041612	TRUE	TRUE	TRUE	FALSE	FALSE	FALSE	FALSE							
5/26/22 7:20 PM	34.128843,-118.040155	TRUE	TRUE	TRUE	FALSE	FALSE	FALSE	FALSE							
5/26/22 7:20 PM	34.10119,-118.014073	TRUE	TRUE	TRUE	FALSE	FALSE	FALSE	FALSE							
5/26/22 7:20 PM	34.047335,-118.07189	TRUE	TRUE	TRUE	FALSE	FALSE	FALSE	FALSE							
5/26/22 7:20 PM	34.048654,-118.074095	TRUE	TRUE	TRUE	FALSE	FALSE	FALSE	FALSE							
5/26/22 7:20 PM	34.005372,-117.909149	TRUE	TRUE	TRUE	FALSE	FALSE	FALSE	FALSE							
5/26/22 7:53 PM	34.151683,-118.056596	TRUE	TRUE	TRUE	FALSE	FALSE	FALSE	FALSE							
5/26/22 7:53 PM	34.156348,-118.087728	TRUE	TRUE	TRUE	FALSE	FALSE	FALSE	FALSE							
5/26/22 7:53 PM	34.170408,-118.170228	FALSE	TRUE	TRUE	FALSE	FALSE	FALSE	FALSE							
5/26/22 7:53 PM	34.17815,-118.161931	TRUE	TRUE	TRUE	FALSE	TRUE	FALSE	FALSE							
5/26/22 8:41 PM	34.076382,-117.962584	TRUE	TRUE	TRUE	FALSE	FALSE	FALSE	FALSE							
5/26/22 8:41 PM	34.06135,-117.993813	TRUE	TRUE	TRUE	FALSE	FALSE	FALSE	FALSE							
5/26/22 8:55 PM	34.090432,-118.114248	TRUE	TRUE	TRUE	FALSE	FALSE	FALSE	FALSE							
5/26/22 8:55 PM	34.097111,-118.122493	TRUE	TRUE	TRUE	FALSE	FALSE	FALSE	FALSE							
5/26/22 8:55 PM	34.045972,-118.075884	TRUE	TRUE	TRUE	FALSE	FALSE	FALSE	FALSE							
5/26/22 8:55 PM	34.046306,-118.073145	TRUE	TRUE	TRUE	FALSE	FALSE	FALSE	FALSE							
5/26/22 8:55 PM	34.019566,-118.082092	TRUE	TRUE	TRUE	TRUE	FALSE	FALSE	FALSE							
5/26/22 8:55 PM	34.045308,-118.073411	FALSE	FALSE	FALSE	TRUE	FALSE	FALSE	FALSE							
5/26/22 8:55 PM	34.019918,-118.056305	TRUE	TRUE	TRUE	TRUE	FALSE	FALSE	FALSE							
5/26/22 8:55 PM	34.058046,-118.005966	TRUE	TRUE	TRUE	TRUE	FALSE	FALSE	FALSE							
5/26/22 8:55 PM	34.109168,-117.9705	TRUE	TRUE	TRUE	TRUE	FALSE	FALSE	FALSE							
5/26/22 8:55 PM	34.09485,-117.991295	TRUE	TRUE	TRUE	TRUE	FALSE	FALSE	FALSE							
5/26/22 8:55 PM	34.099752,-118.013788	TRUE	TRUE	TRUE	TRUE	FALSE	FALSE	FALSE							
5/26/22 8:55 PM	34.182567,-118.020664	TRUE	TRUE	TRUE	FALSE	FALSE	FALSE	FALSE							
5/26/22 8:55 PM	34.144794,-118.054889	TRUE	TRUE	TRUE	FALSE	FALSE	FALSE	FALSE							
5/26/22 8:55 PM	34.132962,-118.04324	TRUE	TRUE	TRUE	TRUE	FALSE	FALSE	FALSE							
5/26/22 8:55 PM	34.17393,-118.094467	TRUE	TRUE	TRUE	FALSE	FALSE	FALSE	FALSE							
5/26/22 8:55 PM	34.16254,-118.083878	TRUE	TRUE	TRUE	FALSE	FALSE	FALSE	FALSE							
5/26/22 8:55 PM	34.127231,-118.1104	TRUE	TRUE	TRUE	FALSE	FALSE	FALSE	FALSE							
5/26/22 8:55 PM	34.184204,-118.17267	TRUE	TRUE	TRUE	FALSE	FALSE	FALSE	FALSE							
5/26/22 8:55 PM	34.163874,-118.167607	TRUE	TRUE	TRUE	FALSE	FALSE	FALSE	FALSE							
5/26/22 8:55 PM	34.138737,-117.707605	TRUE	FALSE	FALSE	FALSE	FALSE	FALSE	FALSE							
5/26/22 8:55 PM	34.235561,-117.660865	TRUE	FALSE	FALSE	FALSE	FALSE	FALSE	FALSE							
5/26/22 8:55 PM	34.077225,-117.760759	TRUE	FALSE	FALSE	FALSE	FALSE	FALSE	FALSE							
5/26/22 9:15 PM	34.181526,-118.019767	TRUE	TRUE	TRUE	FALSE	FALSE	FALSE	FALSE							
5/26/22 9:15 PM	34.112335,-117.96815	TRUE	TRUE	FALSE	FALSE	FALSE	FALSE	FALSE							
5/26/22 9:15 PM	34.019113,-118.083627	TRUE	TRUE	TRUE	FALSE	FALSE	FALSE	FALSE							
5/26/22 9:15 PM	34.020222,-118.054577	TRUE	TRUE	TRUE	FALSE	FALSE	FALSE	FALSE							
5/26/22 9:27 PM	34.04846,-118.073736	TRUE	TRUE	TRUE	FALSE	FALSE	FALSE	FALSE							

		How would you get there? Check all that apply.								If you selected other, how would you get there? Analysis					
Totals	612	541	444	263	74	75	64	66	66	13	2	3	5	43	4
First Active	Where would you access the SGV Greenway?	Bicycle	Walk	Jog or run	Ride a horse	Skateboard or roller blade	Use a mobility device (wheelchair or scooter)	Other (please specify below)	If you selected other, how	Bicycle/ walking/ horse	Dog	Use a mobility device (wheelchair or scooter)5	Public Transit	Driving	other
5/26/22 9:27 PM	34.046336,-118.071101	TRUE	TRUE	TRUE	FALSE	FALSE	FALSE	FALSE							
5/26/22 9:27 PM	34.028762,-118.051397	TRUE	TRUE	TRUE	FALSE	FALSE	FALSE	FALSE							
5/26/22 9:27 PM	34.049595,-118.010571	TRUE	TRUE	TRUE	FALSE	FALSE	FALSE	FALSE							
5/26/22 9:27 PM	34.059216,-118.006542	TRUE	TRUE	TRUE	FALSE	FALSE	FALSE	FALSE							
5/26/22 9:27 PM	34.11188,-117.967463	TRUE	TRUE	TRUE	FALSE	FALSE	FALSE	FALSE							
5/26/22 9:27 PM	34.172071,-118.094767	TRUE	TRUE	TRUE	FALSE	FALSE	FALSE	FALSE							
5/26/22 9:27 PM	34.132313,-118.042053	TRUE	TRUE	TRUE	FALSE	FALSE	FALSE	FALSE							
5/26/22 9:27 PM	34.128584,-118.040218	TRUE	TRUE	TRUE	FALSE	FALSE	FALSE	FALSE							
5/26/22 9:27 PM	34.136279,-118.045039	TRUE	TRUE	TRUE	FALSE	FALSE	FALSE	FALSE							
5/26/22 10:39 PM	34.184391,-118.02016	TRUE	TRUE	TRUE	FALSE	FALSE	FALSE	FALSE							
5/26/22 10:39 PM	34.16435,-117.992112	TRUE	TRUE	TRUE	FALSE	FALSE	FALSE	FALSE							
5/26/22 10:39 PM	34.144305,-118.053052	TRUE	TRUE	TRUE	FALSE	FALSE	FALSE	FALSE							
5/26/22 10:39 PM	34.174687,-118.093849	TRUE	TRUE	TRUE	FALSE	FALSE	FALSE	FALSE							
5/26/22 10:39 PM	34.15169,-117.987522	TRUE	TRUE	TRUE	FALSE	FALSE	FALSE	FALSE							
5/26/22 10:39 PM	34.130376,-118.040558	TRUE	TRUE	TRUE	FALSE	FALSE	FALSE	FALSE							
5/26/22 10:39 PM	34.128054,-118.039283	TRUE	TRUE	TRUE	FALSE	FALSE	FALSE	FALSE							
5/26/22 10:39 PM	34.131853,-118.013913	TRUE	TRUE	TRUE	FALSE	FALSE	FALSE	FALSE							
5/26/22 10:39 PM	34.131959,-117.989307	TRUE	TRUE	TRUE	FALSE	FALSE	FALSE	FALSE							
5/26/22 10:39 PM	34.130164,-117.951825	TRUE	TRUE	TRUE	FALSE	FALSE	FALSE	FALSE							
5/26/22 10:39 PM	34.113067,-117.970821	TRUE	TRUE	TRUE	FALSE	FALSE	FALSE	FALSE							
5/26/22 10:39 PM	34.10061,-118.01557	TRUE	TRUE	TRUE	FALSE	FALSE	FALSE	FALSE							
5/26/22 10:39 PM	34.047903,-118.071865	TRUE	TRUE	TRUE	FALSE	FALSE	FALSE	FALSE							
5/26/22 10:39 PM	34.089553,-117.807385	TRUE	TRUE	TRUE	FALSE	FALSE	FALSE	FALSE							
5/26/22 10:39 PM	34.129396,-117.938994	TRUE	TRUE	TRUE	FALSE	FALSE	FALSE	FALSE							
5/26/22 10:39 PM	34.170131,-117.890435	TRUE	TRUE	TRUE	FALSE	FALSE	FALSE	FALSE							
5/31/22 7:41 PM	34.093692,-118.112034	FALSE	TRUE	FALSE	FALSE	FALSE	FALSE	FALSE							
6/1/22 2:13 AM	34.112233,-117.969857	TRUE	FALSE	FALSE	FALSE	FALSE	FALSE	FALSE							
6/1/22 2:13 AM	34.159659,-117.908918	TRUE	FALSE	TRUE	FALSE	FALSE	FALSE	FALSE							
6/1/22 2:13 AM	34.143488,-117.925048	TRUE	FALSE	TRUE	FALSE	FALSE	FALSE	FALSE							
6/1/22 4:18 AM	34.028859,-117.986759	TRUE	TRUE	FALSE	TRUE	FALSE	FALSE	FALSE							
6/1/22 5:15 AM	34.138036,-117.859246	TRUE	FALSE	TRUE	FALSE	FALSE	FALSE	FALSE							
6/1/22 5:15 AM	34.131876,-117.887852	TRUE	FALSE	TRUE	FALSE	FALSE	FALSE	FALSE							
6/1/22 3:52 PM	34.148614,-118.089335	FALSE	FALSE	FALSE	FALSE	FALSE	FALSE	TRUE	car					x	
6/2/22 3:54 AM	34.118091,-117.742011	TRUE	FALSE	FALSE	FALSE	FALSE	FALSE	FALSE							
6/2/22 3:54 AM	34.112048,-117.747319	TRUE	TRUE	FALSE	FALSE	FALSE	FALSE	FALSE							
6/3/22 2:49 AM	34.019905,-118.053078	TRUE	FALSE	FALSE	FALSE	FALSE	FALSE	FALSE							
6/3/22 2:49 AM	34.037103,-118.023914	TRUE	FALSE	FALSE	FALSE	FALSE	FALSE	FALSE							
6/3/22 2:49 AM	34.03407,-117.911196	TRUE	FALSE	FALSE	FALSE	FALSE	FALSE	FALSE							
6/3/22 2:49 AM	34.046487,-117.812365	TRUE	FALSE	FALSE	FALSE	FALSE	FALSE	FALSE							
6/3/22 2:49 AM	34.140541,-117.703744	TRUE	FALSE	FALSE	FALSE	FALSE	FALSE	FALSE							
6/3/22 2:49 AM	34.125414,-117.745075	TRUE	FALSE	FALSE	FALSE	FALSE	FALSE	FALSE							
6/3/22 2:49 AM	34.135387,-117.780424	TRUE	FALSE	FALSE	FALSE	FALSE	FALSE	FALSE							
6/3/22 2:49 AM	34.16097,-117.836613	TRUE	FALSE	FALSE	FALSE	FALSE	FALSE	FALSE							
6/3/22 2:49 AM	34.10049,-117.921175	TRUE	FALSE	FALSE	FALSE	FALSE	FALSE	FALSE							
6/3/22 2:49 AM	34.070092,-117.970033	TRUE	FALSE	FALSE	FALSE	FALSE	FALSE	FALSE							
6/3/22 2:49 AM	34.070233,-118.00624	TRUE	FALSE	FALSE	FALSE	FALSE	FALSE	FALSE							
6/3/22 2:49 AM	34.122475,-117.975854	TRUE	FALSE	FALSE	FALSE	FALSE	FALSE	FALSE							

		How would you get there? Check all that apply.								If you selected other, how would you get there? Analysis					
Totals	612	541	444	263	74	75	64	66	66	13	2	3	5	43	4
First Active	Where would you access the SGV Greenway?	Bicycle	Walk	Jog or run	Ride a horse	Skateboard or roller blade	Use a mobility device (wheelchair or scooter)	Other (please specify below)	If you selected other, how	Bicycle/ walking/ horse	Dog	Use a mobility device (wheelchair or scooter)5	Public Transit	Driving	other
6/3/22 2:49 AM	34.168386,-117.988918	TRUE	FALSE	FALSE	FALSE	FALSE	FALSE	FALSE							
6/3/22 2:49 AM	34.186755,-118.018635	TRUE	FALSE	FALSE	FALSE	FALSE	FALSE	FALSE							
6/3/22 2:49 AM	34.110854,-118.001556	TRUE	FALSE	FALSE	FALSE	FALSE	FALSE	FALSE							
6/3/22 2:49 AM	34.157788,-118.058771	TRUE	FALSE	FALSE	FALSE	FALSE	FALSE	FALSE							
6/3/22 2:49 AM	34.092752,-118.027516	TRUE	FALSE	FALSE	FALSE	FALSE	FALSE	FALSE							
6/3/22 2:49 AM	34.176319,-118.096108	TRUE	FALSE	FALSE	FALSE	FALSE	FALSE	FALSE							
6/3/22 2:49 AM	34.131516,-118.100036	TRUE	FALSE	FALSE	FALSE	FALSE	FALSE	FALSE							
6/3/22 2:49 AM	34.110332,-118.133976	TRUE	FALSE	FALSE	FALSE	FALSE	FALSE	FALSE							
6/3/22 2:49 AM	34.106231,-118.107162	TRUE	FALSE	FALSE	FALSE	TRUE	FALSE	FALSE							
6/3/22 2:49 AM	34.072525,-118.051294	TRUE	FALSE	FALSE	FALSE	FALSE	FALSE	FALSE							
6/3/22 2:49 AM	34.061466,-118.064757	TRUE	FALSE	FALSE	FALSE	FALSE	FALSE	FALSE							
6/3/22 2:49 AM	34.044551,-118.066135	TRUE	FALSE	FALSE	FALSE	FALSE	FALSE	FALSE							
6/3/22 2:49 AM	34.115731,-118.072456	TRUE	FALSE	FALSE	FALSE	FALSE	FALSE	FALSE							
6/3/22 2:49 AM	34.097631,-118.084924	TRUE	FALSE	FALSE	FALSE	FALSE	FALSE	FALSE							
6/8/22 8:33 PM	34.016454,-117.96357	TRUE	FALSE	FALSE	FALSE	FALSE	FALSE	FALSE							
6/13/22 12:37 AM	34.076111,-117.759015	TRUE	TRUE	FALSE	FALSE	FALSE	FALSE	FALSE							
6/13/22 12:37 AM	34.136357,-117.710233	TRUE	TRUE	FALSE	FALSE	FALSE	FALSE	FALSE							
6/13/22 12:37 AM	34.0947,-117.8119	TRUE	TRUE	FALSE	FALSE	FALSE	FALSE	FALSE							
6/14/22 3:42 AM	34.168697,-117.990258	FALSE	FALSE	FALSE	FALSE	FALSE	FALSE	TRUE	None						x
6/14/22 5:35 PM	34.016949,-118.079783	FALSE	FALSE	FALSE	FALSE	FALSE	FALSE	TRUE	Bicycle	x					
6/15/22 2:00 PM	34.136186,-118.096502	TRUE	FALSE	TRUE	FALSE	FALSE	FALSE	FALSE							
6/15/22 2:00 PM	34.115878,-117.735246	TRUE	FALSE	FALSE	FALSE	FALSE	FALSE	FALSE							
6/16/22 4:48 PM	34.033874,-118.017307	FALSE	TRUE	FALSE	FALSE	FALSE	FALSE	FALSE							
6/16/22 9:34 PM	34.103565,-118.093979	FALSE	FALSE	FALSE	FALSE	TRUE	FALSE	FALSE							
6/19/22 5:39 PM	34.135717,-117.873717	TRUE	TRUE	TRUE	FALSE	FALSE	FALSE	FALSE							
6/23/22 3:16 PM	34.027039,-117.878137	TRUE	FALSE	FALSE	FALSE	FALSE	FALSE	FALSE							
6/28/22 5:11 PM	34.076746,-117.865697	TRUE	TRUE	TRUE	TRUE	FALSE	FALSE	TRUE	Walk dogs	x	x				
6/28/22 5:11 PM	34.07982,-117.860298	TRUE	TRUE	TRUE	TRUE	FALSE	FALSE	TRUE	Walk dogs	x	x				
6/28/22 9:34 PM	34.083271,-117.854034	TRUE	FALSE	FALSE	TRUE	TRUE	FALSE	FALSE							
6/28/22 9:34 PM	34.023136,-117.833351	TRUE	TRUE	TRUE	FALSE	FALSE	TRUE	FALSE							
6/28/22 9:48 PM	34.163454,-117.937006	FALSE	FALSE	FALSE	FALSE	FALSE	FALSE	FALSE							
6/28/22 10:48 PM	34.130205,-117.887741	FALSE	TRUE	FALSE	FALSE	FALSE	FALSE	FALSE							
6/29/22 12:08 AM	34.061341,-117.998842	TRUE	TRUE	TRUE	FALSE	FALSE	FALSE	FALSE							
6/29/22 6:05 PM	34.13936,-117.855508	TRUE	TRUE	FALSE	FALSE	FALSE	FALSE	FALSE							
6/29/22 6:05 PM	34.143071,-117.854611	TRUE	TRUE	FALSE	FALSE	FALSE	FALSE	FALSE							
6/29/22 8:40 PM	34.031276,-118.079982	FALSE	TRUE	TRUE	FALSE	FALSE	FALSE	FALSE							
6/30/22 3:17 AM	34.112819,-117.851907	TRUE	TRUE	TRUE	FALSE	FALSE	FALSE	FALSE							
6/30/22 3:26 AM	34.123292,-117.80125	FALSE	TRUE	FALSE	FALSE	FALSE	FALSE	FALSE							
6/30/22 3:26 AM	34.105495,-117.765154	FALSE	TRUE	FALSE	FALSE	FALSE	FALSE	FALSE							
6/30/22 3:26 AM	34.093833,-117.818424	FALSE	TRUE	FALSE	FALSE	FALSE	FALSE	TRUE	I pretty much hike all thos	x					
6/30/22 3:07 PM	34.127216,-117.797131	FALSE	TRUE	FALSE	FALSE	FALSE	FALSE	FALSE							
6/30/22 10:56 PM	34.009584,-117.857034	TRUE	FALSE	FALSE	FALSE	FALSE	FALSE	FALSE							
7/1/22 3:29 AM	34.141118,-117.853979	FALSE	TRUE	FALSE	FALSE	FALSE	FALSE	TRUE	Acces to park from green belt						
7/1/22 4:44 PM	34.100439,-117.916171	TRUE	TRUE	TRUE	FALSE	FALSE	FALSE	FALSE							
7/1/22 5:00 PM	34.099919,-117.917997	TRUE	TRUE	TRUE	FALSE	FALSE	FALSE	FALSE							
7/5/22 12:23 AM	34.109884,-117.761645	FALSE	FALSE	FALSE	FALSE	FALSE	FALSE	FALSE							
7/5/22 12:23 AM	34.110208,-117.761664	TRUE	TRUE	FALSE	FALSE	FALSE	FALSE	FALSE							

		How would you get there? Check all that apply.								If you selected other, how would you get there? Analysis					
Totals	612	541	444	263	74	75	64	66	66	13	2	3	5	43	4
First Active	Where would you access the SGV Greenway?	Bicycle	Walk	Jog or run	Ride a horse	Skateboard or roller blade	Use a mobility device (wheelchair or scooter)	Other (please specify below)	If you selected other, how	Bicycle/ walking/ horse	Dog	Use a mobility device (wheelchair or scooter)5	Public Transit	Driving	other
7/15/22 4:05 AM	34.121911,-117.994097	TRUE	TRUE	TRUE	TRUE	TRUE	TRUE	FALSE							
7/16/22 3:15 AM	34.110159,-118.131393	TRUE	FALSE	FALSE	TRUE	FALSE	TRUE	FALSE							
7/16/22 3:15 AM	34.145241,-118.057412	TRUE	TRUE	TRUE	FALSE	TRUE	FALSE	FALSE							
7/18/22 2:32 AM	34.14952,-117.846123	FALSE	TRUE	FALSE	FALSE	FALSE	FALSE	FALSE							
7/23/22 6:07 PM	34.115015,-117.848055	TRUE	TRUE	TRUE	FALSE	FALSE	FALSE	FALSE							
7/24/22 8:04 PM	34.033175,-117.825298	TRUE	TRUE	TRUE	FALSE	TRUE	TRUE	FALSE							
7/25/22 1:31 AM	34.018619,-117.841102	TRUE	TRUE	TRUE	FALSE	TRUE	FALSE	FALSE							
7/25/22 6:06 AM	34.023555,-117.989026	TRUE	FALSE	FALSE	FALSE	FALSE	FALSE	FALSE							
7/25/22 6:06 AM	34.015389,-117.868338	TRUE	FALSE	FALSE	FALSE	FALSE	FALSE	FALSE							
7/25/22 4:39 PM	33.979184,-117.836577	FALSE	FALSE	FALSE	TRUE	FALSE	FALSE	FALSE							
7/25/22 6:53 PM	34.110805,-118.138285	FALSE	TRUE	FALSE	FALSE	FALSE	FALSE	FALSE							
7/25/22 7:04 PM	34.078883,-117.760488	TRUE	FALSE	FALSE	FALSE	FALSE	FALSE	FALSE							
7/25/22 7:04 PM	34.139462,-117.708483	FALSE	FALSE	FALSE	FALSE	FALSE	FALSE	TRUE	public transportation						
7/26/22 9:23 PM	34.16895,-118.094122	TRUE	FALSE	FALSE	FALSE	FALSE	FALSE	FALSE							
7/26/22 9:23 PM	34.137048,-118.086496	TRUE	FALSE	FALSE	FALSE	FALSE	FALSE	FALSE							
7/26/22 9:23 PM	34.108642,-118.080566	TRUE	FALSE	FALSE	FALSE	FALSE	FALSE	FALSE							
7/26/22 9:23 PM	34.066191,-118.061079	FALSE	FALSE	FALSE	TRUE	FALSE	FALSE	FALSE							
7/26/22 11:02 PM	34.0738,-118.041437	FALSE	FALSE	TRUE	FALSE	FALSE	FALSE	FALSE							
7/26/22 11:02 PM	34.1718,-117.913825	FALSE	TRUE	FALSE	FALSE	FALSE	FALSE	FALSE							
7/27/22 4:46 AM	34.108594,-118.132961	TRUE	FALSE	FALSE	FALSE	FALSE	FALSE	FALSE							
7/27/22 4:46 AM	34.136858,-117.865469	TRUE	FALSE	FALSE	FALSE	FALSE	FALSE	FALSE							
7/27/22 8:22 PM	34.174087,-118.096032	FALSE	FALSE	FALSE	FALSE	FALSE	FALSE	TRUE	Drive						
7/27/22 11:21 PM	34.051703,-118.082227	TRUE	FALSE	FALSE	FALSE	FALSE	FALSE	FALSE							
7/28/22 12:12 AM	34.066307,-117.925427	TRUE	TRUE	FALSE	FALSE	FALSE	FALSE	FALSE							
7/28/22 4:27 AM	34.018756,-118.085155	FALSE	TRUE	FALSE	FALSE	FALSE	FALSE	TRUE	Public transportation						
7/28/22 6:05 AM	34.057909,-118.151063	TRUE	TRUE	TRUE	FALSE	FALSE	FALSE	FALSE							
7/28/22 5:53 PM	34.029947,-117.997214	TRUE	FALSE	FALSE	TRUE	FALSE	FALSE	FALSE							
7/29/22 8:00 PM	34.168729,-118.093918	TRUE	TRUE	TRUE	FALSE	FALSE	FALSE	FALSE							
7/29/22 8:00 PM	34.125245,-118.10849	TRUE	FALSE	FALSE	FALSE	FALSE	FALSE	FALSE							
7/29/22 8:00 PM	34.16169,-118.089561	TRUE	TRUE	TRUE	FALSE	FALSE	FALSE	FALSE							
7/29/22 8:00 PM	34.156743,-118.059076	TRUE	TRUE	TRUE	FALSE	FALSE	FALSE	FALSE							
7/29/22 9:41 PM	34.096814,-117.821963	FALSE	TRUE	FALSE	FALSE	FALSE	FALSE	FALSE							
7/30/22 5:05 PM	34.128935,-117.844096	FALSE	TRUE	FALSE	FALSE	FALSE	FALSE	FALSE							
7/30/22 8:38 PM	34.119917,-117.863183	FALSE	TRUE	FALSE	FALSE	FALSE	FALSE	FALSE							
7/30/22 9:15 PM	34.096454,-118.113108	TRUE	TRUE	TRUE	FALSE	FALSE	FALSE	FALSE							
7/30/22 9:26 PM	34.096029,-118.113032	TRUE	TRUE	TRUE	FALSE	FALSE	FALSE	FALSE							
7/30/22 9:26 PM	34.09949,-118.112897	TRUE	TRUE	TRUE	FALSE	FALSE	FALSE	FALSE							
7/30/22 9:26 PM	34.094349,-118.112532	TRUE	TRUE	TRUE	FALSE	FALSE	FALSE	FALSE							
7/30/22 9:26 PM	34.08822,-118.109652	TRUE	TRUE	TRUE	FALSE	FALSE	FALSE	FALSE							
7/30/22 9:53 PM	34.096111,-118.113033	TRUE	TRUE	TRUE	FALSE	FALSE	FALSE	FALSE							
7/18/22 8:47 AM	N/A	TRUE	TRUE												
7/18/22 8:53 AM	N/A	TRUE	TRUE												
7/18/22 9:04 AM	Temple city, Alhambra, Rosemea	TRUE	TRUE												
7/18/22 9:13 AM	S. Pasadena, Alhambra, Rosemead														
7/18/22 9:29 AM	San Gabriel, Temple City, Alhambra, Arcadia, S. Pasadena														
7/19/22 12:01 PM			TRUE												
7/19/22 12:06 PM		TRUE	TRUE												

		How would you get there? Check all that apply.								If you selected other, how would you get there? Analysis					
Totals	612	541	444	263	74	75	64	66	66	13	2	3	5	43	4
First Active	Where would you access the SGV Greenway?	Bicycle	Walk	Jog or run	Ride a horse	Skateboard or roller blade	Use a mobility device (wheelchair or scooter)	Other (please specify below)	If you selected other, how	Bicycle/ walking/ horse	Dog	Use a mobility device (wheelchair or scooter)5	Public Transit	Driving	other
7/19/22 12:10 PM		TRUE	TRUE												
7/19/22 12:13 PM			TRUE												
7/19/22 12:17 PM			TRUE												
7/19/22 12:19 PM		TRUE													
7/19/22 12:23 PM			TRUE												
7/19/22 12:31 PM			TRUE												
7/19/22 12:42 PM		TRUE	TRUE												
7/19/22 12:45 PM		TRUE													
7/19/22 12:48 PM		TRUE													
7/19/22 12:58 PM		TRUE													
7/19/22 1:51 PM	Whittier Narrows	TRUE	TRUE												
7/19/22 1:54 PM			TRUE												
7/19/22 1:59 PM		TRUE	TRUE												
7/19/22 2:02 PM			TRUE												
7/19/22 2:05 PM		TRUE	TRUE												
7/19/22 2:07 PM			TRUE												
7/19/22 2:12 PM			TRUE												
7/19/22 2:15 PM			TRUE												
7/19/22 2:32 PM			TRUE												
7/19/22 2:35 PM			TRUE												
7/19/22 2:40 PM		TRUE	TRUE												
7/19/22 2:43 PM		TRUE	TRUE												
7/19/22 2:49 PM		TRUE	TRUE												
7/20/22 8:57 AM			TRUE												
7/20/22 9:20 AM			TRUE												
7/20/22 9:25 AM			TRUE												
7/20/22 9:28 AM		TRUE													
7/20/22 9:42 AM			TRUE												
7/20/22 9:58 AM			TRUE												
7/20/22 2:12 PM			TRUE												
7/20/22 2:14 PM		TRUE													
7/20/22 2:17 PM			TRUE												
7/20/22 2:20 PM		TRUE	TRUE					TRUE							
7/20/22 2:27 PM		TRUE					TRUE								
7/20/22 2:34 PM		TRUE	TRUE												
7/20/22 2:41 PM			TRUE												
7/20/22 2:46 PM			TRUE												
7/20/22 2:48 PM			TRUE												
7/20/22 2:57 PM			TRUE												
7/20/22 3:00 PM			TRUE												
7/20/22 4:30 PM			TRUE												
7/20/22 4:34 PM		TRUE	TRUE												
7/20/22 6:36 PM			TRUE												
7/20/22 6:42 PM		TRUE													
7/20/22 6:50 PM			TRUE					TRUE							
7/20/22 6:57 PM		TRUE	TRUE												
7/20/22 7:07 PM			TRUE												

		How would you get there? Check all that apply.								If you selected other, how would you get there? Analysis					
Totals	612	541	444	263	74	75	64	66	66	13	2	3	5	43	4
First Active	Where would you access the SGV Greenway?	Bicycle	Walk	Jog or run	Ride a horse	Skateboard or roller blade	Use a mobility device (wheelchair or scooter)	Other (please specify below)	If you selected other, how	Bicycle/ walking/ horse	Dog	Use a mobility device (wheelchair or scooter)5	Public Transit	Driving	other
7/20/22 7:11 PM		TRUE	TRUE												
7/20/22 7:22 PM			TRUE												
7/20/22 7:30 PM	Connection to existing bikeways	TRUE	TRUE												
7/20/22 7:35 PM			TRUE												
7/20/22 7:45 PM			TRUE	TRUE	TRUE										
7/20/22 7:50 PM		TRUE													
7/20/22 7:57 PM			TRUE												
7/20/22 8:01 PM		TRUE													
7/20/22 8:04 PM			TRUE												
7/20/22 8:08 PM			TRUE												
7/20/22 8:12 PM							TRUE								
7/20/22 8:21 PM		TRUE													
7/20/22 8:23 PM			TRUE												
7/20/22 8:39 PM			TRUE												
7/20/22 8:49 PM		TRUE													
7/20/22 9:07 PM			TRUE												
7/20/22 9:19 PM	Rosemead	TRUE	TRUE												
7/20/22 9:28 PM		TRUE													
7/20/22 9:43 PM		TRUE	TRUE												
7/20/22 9:46 PM			TRUE												
7/24/22 10:02 PM	Eaton Wash	TRUE	TRUE					TRUE	Car					x	
7/24/22 10:16 PM	Eaton Canyon , Peck Water Conservation Park Rio Ho		TRUE					TRUE	drive or public transit				x	x	
7/24/22 10:24 PM	waton Canyon, Santa Anita Wash, Arcadia Wash, Sav		TRUE	TRUE											
7/24/22 10:31 PM	Altadena Pasadena	TRUE	TRUE												
7/24/22 10:39 PM	Santa Anita, Arcadia, Eaton Can	TRUE	TRUE												
7/24/22 10:44 PM	vicinity of foothill cities	TRUE	TRUE	TRUE				TRUE	public transit				x		
7/25/22 9:29 AM	Pasadena		TRUE												
7/25/22 11:00 AM		TRUE	TRUE												
7/25/22 11:07 AM		TRUE	TRUE	TRUE											
7/25/22 11:16 AM	Peck Park	TRUE													
7/25/22 11:34 AM	Monrovia and Duarte	TRUE	TRUE	TRUE											
7/25/22 11:35 AM	South Central - downtown, UPC	TRUE	TRUE	TRUE		TRUE									
7/25/22 11:37 AM	from Lacanyada							TRUE	Car					x	
7/25/22 11:54 AM	Whittier Narrows and Peck Roac	TRUE						TRUE	drive to whittier narrows or peck and then get on my bike					x	
7/25/22 12:02 PM	Whittier narrows	TRUE													
7/25/22 12:03 PM	Beverly Blvd. in Whittier	TRUE													
7/25/22 12:15 PM	Through peck road	TRUE	TRUE	TRUE		TRUE									
7/25/22 1:09 PM		TRUE													
7/25/22 2:47 PM	many places	TRUE	TRUE	TRUE	TRUE										
7/25/22 3:11 PM	Santa Fe Dam basin & Whittier Narrows							TRUE	Car						
7/25/22 6:00 PM	At all 10 washes	TRUE	TRUE	TRUE											
7/25/22 8:36 PM		TRUE	TRUE												
7/25/22 8:42 PM	Santa Fe Dam Recreation Center or Durfee Elementa		TRUE												
7/25/22 8:52 PM	Eaton canyon							TRUE	Drive					x	
7/26/22 7:45 AM	Bonelli Park wash, or North Extent of Alhambra Wash, north extent o			TRUE				TRUE	BUS LINE TO Alhambra Wash running along Alhambra Blvd or public transi				x		
7/26/22 8:04 AM	From convenient parking areas with accessibility parking spots							TRUE	Car					x	
7/26/22 9:26 AM	Have the convenience to access	TRUE	TRUE	TRUE	TRUE	TRUE	TRUE								

		How would you get there? Check all that apply.								If you selected other, how would you get there? Analysis					
Totals	612	541	444	263	74	75	64	66	66	13	2	3	5	43	4
First Active	Where would you access the SGV Greenway?	Bicycle	Walk	Jog or run	Ride a horse	Skateboard or roller blade	Use a mobility device (wheelchair or scooter)	Other (please specify below)	If you selected other, how	Bicycle/ walking/ horse	Dog	Use a mobility device (wheelchair or scooter)5	Public Transit	Driving	other
7/26/22 10:03 AM	Eaton canyon		TRUE												
7/26/22 10:07 AM	Pasadena	TRUE	TRUE												
7/26/22 10:23 AM	Upper SGV	TRUE	TRUE					TRUE	Public transportation				x		
7/26/22 11:34 AM	Eaton and Arcadia wash	TRUE	TRUE				TRUE								
7/26/22 11:52 AM	Kinneloa/Altadena		TRUE												
7/26/22 11:59 AM	Temple City	TRUE	TRUE												
7/26/22 12:06 PM	Pasadena/altadena		TRUE			TRUE									
7/26/22 12:15 PM			TRUE	TRUE											
7/26/22 12:32 PM	Need more detailed information	TRUE			TRUE			TRUE	Possibly drive to some access areas.					x	
7/26/22 1:03 PM	Eaton Canyon	TRUE	TRUE	TRUE											
7/26/22 1:21 PM	Altadena	TRUE	TRUE	TRUE											
7/26/22 1:29 PM	Claremont/Pomona	TRUE	TRUE												
7/26/22 1:30 PM	All entrie	TRUE	TRUE												
7/26/22 1:43 PM	Monrovia, Arcadia	TRUE	TRUE												
7/26/22 1:50 PM	Near elementary schools (Plymo	TRUE	TRUE			TRUE									
7/26/22 1:55 PM	Alhambra, South Pasadena	TRUE	TRUE	TRUE											
7/26/22 1:58 PM	Eaton Canyon, Chantry Flats, Mc	TRUE	TRUE												
7/26/22 2:06 PM	Various areas	TRUE	TRUE												
7/26/22 2:06 PM	Near my home in Altadena.	TRUE	TRUE												
7/26/22 2:11 PM	Altadena	TRUE													
7/26/22 2:14 PM	Pasadena, Altadena	TRUE	TRUE	TRUE											
7/26/22 2:38 PM	below Eaton Canyon Nature Cen	TRUE	TRUE					TRUE	drive there as a meet up for wa x					x	
7/26/22 2:43 PM	Near school campuses	TRUE	TRUE												
7/26/22 2:51 PM		TRUE	TRUE					TRUE	Car, depending on distance					x	
7/26/22 3:00 PM	Diamond bar		TRUE					TRUE	Car/parking					x	
7/26/22 3:28 PM		TRUE	TRUE	TRUE	TRUE	TRUE	TRUE								
7/26/22 3:44 PM		TRUE	TRUE												
7/26/22 3:49 PM	Mark kepple high school to Almanzor park or across		TRUE												
7/26/22 4:21 PM			TRUE												
7/26/22 4:23 PM			TRUE												
7/26/22 4:29 PM	Arcadia, West Covina	TRUE													
7/26/22 4:33 PM		TRUE	TRUE												
7/26/22 4:35 PM	Montebello	TRUE	TRUE												
7/26/22 4:40 PM	Areas closest to Ontario		TRUE												
7/26/22 4:52 PM	Well, since I will have to drive or	TRUE						TRUE	Drive					x	
7/26/22 4:59 PM	Downtown Los Angles Via Public	TRUE		TRUE		TRUE									
7/26/22 5:04 PM	at trail heads or parking lots nea	TRUE	TRUE					TRUE	Car					x	
7/26/22 5:04 PM	Eaton	TRUE	TRUE					TRUE	drive					x	
7/26/22 5:08 PM	Altadena	TRUE													
7/26/22 5:10 PM	Areas around Bassett				TRUE										
7/26/22 5:13 PM	Altadena, Rio Hondo, San Gabrie	TRUE	TRUE												
7/26/22 5:22 PM	I need to know my options. Whe	TRUE	TRUE	TRUE	TRUE	TRUE									
7/26/22 5:32 PM								TRUE	drive					x	
7/26/22 5:33 PM	Any point in the SGV		TRUE				TRUE								
7/26/22 6:11 PM	lots of places		TRUE												
7/26/22 6:26 PM	parking lots	TRUE	TRUE					TRUE	Car					x	
7/26/22 6:37 PM	Kinneloa mesa, San Marino, Sier	TRUE	TRUE												

		How would you get there? Check all that apply.								If you selected other, how would you get there? Analysis					
Totals	612	541	444	263	74	75	64	66	66	13	2	3	5	43	4
First Active	Where would you access the SGV Greenway?	Bicycle	Walk	Jog or run	Ride a horse	Skateboard or roller blade	Use a mobility device (wheelchair or scooter)	Other (please specify below)	If you selected other, how	Bicycle/ walking/ horse	Dog	Use a mobility device (wheelchair or scooter)5	Public Transit	Driving	other
7/26/22 6:59 PM	Park at Eaton canyon							TRUE	Drive a car					x	
7/26/22 7:19 PM	Any nearby parking lots or easily accessible parking c		TRUE					TRUE	Likely drive to park or restaurant nearby, then use the greenway from there.					x	
7/26/22 7:24 PM	Areas closest to home	TRUE					TRUE	TRUE	Use a mobility device (wheelchair or scooter), drive there and park then enter on foot					x	
7/26/22 7:53 PM	Near Pasadena	TRUE	TRUE			TRUE									
7/26/22 8:00 PM	Im not aure	TRUE	TRUE		TRUE		TRUE								
7/26/22 8:03 PM	Top of Lake Avenue	TRUE	TRUE												
7/26/22 8:32 PM		TRUE	TRUE	TRUE											
7/26/22 9:18 PM	various places, depending on th	TRUE	TRUE												
7/26/22 9:33 PM	throughout its entirety	TRUE	TRUE					TRUE	Car					x	
7/26/22 9:48 PM	Throughout the entire area	TRUE	TRUE					TRUE	Car					x	
7/26/22 10:03 PM	South Pasadena, duarte, Arcadia	TRUE						TRUE	Car					x	
7/26/22 10:18 PM	Various places inPasadena	TRUE	TRUE												
7/26/22 10:42 PM		TRUE	TRUE	TRUE											
7/27/22 1:16 AM		TRUE	TRUE												
7/27/22 6:19 AM	Border of Pasdena	TRUE	TRUE	TRUE											
7/27/22 6:57 AM		TRUE	TRUE												
7/27/22 7:39 AM	Close to home		TRUE												
7/27/22 8:01 AM	anywhere I could	TRUE	TRUE	TRUE	TRUE	TRUE	TRUE								
7/27/22 8:26 AM	Many areas		TRUE					TRUE	Car					x	
7/27/22 8:31 AM	All over	TRUE	TRUE			TRUE		TRUE	Drive to then walk/bike/etc	x				x	
7/27/22 9:18 AM			TRUE												
7/27/22 10:26 AM	Anywhere I could!	TRUE	TRUE					TRUE	drive					x	
7/27/22 11:05 AM	Eaton Wash	TRUE	TRUE	TRUE	TRUE										
7/27/22 11:43 AM	not sure	TRUE		TRUE											
7/27/22 12:23 PM		TRUE	TRUE	TRUE											
7/27/22 12:47 PM	Where there is parking, bus stop	TRUE	TRUE	TRUE			TRUE	TRUE	Car					x	
7/27/22 1:05 PM		TRUE	TRUE			TRUE									
7/27/22 1:30 PM	As close to La Crescenta as possi	TRUE						TRUE	Car					x	
7/27/22 2:08 PM	closest access to my home	TRUE	TRUE	TRUE											
7/27/22 3:21 PM	Pasadena, Alhambra, Sam Marir	TRUE		TRUE		TRUE									
7/27/22 6:46 PM	From Altadena, Pasadena and Si	TRUE	TRUE	TRUE											
7/27/22 9:26 PM								TRUE	Car					x	
7/27/22 9:42 PM	Pasadena	TRUE													
7/27/22 10:05 PM	North Pasadena	TRUE	TRUE												
7/28/22 4:01 PM	Altadena pasadena	TRUE	TRUE												
7/28/22 7:30 PM			TRUE												
7/28/22 7:33 PM		TRUE	TRUE												
7/28/22 7:36 PM			TRUE												
7/28/22 7:40 PM		TRUE	TRUE		TRUE										
7/28/22 7:45 PM		TRUE	TRUE		TRUE										
7/28/22 7:48 PM		TRUE	TRUE												
7/28/22 7:50 PM		TRUE	TRUE		TRUE										
7/28/22 7:52 PM		TRUE	TRUE		TRUE										
7/29/22 8:54 PM	Around the confluence of San Jose Creek and the Sar		TRUE												
7/29/22 9:05 PM		TRUE	TRUE		TRUE										
7/31/22 7:49 PM	Wherever it was accessible		TRUE												
8/1/22 8:13 AM	LaCrescent-Montrose-LaCanada	TRUE	TRUE	TRUE			TRUE								
8/1/22 1:21 PM	Everywhere						TRUE								

		How would you get there? Check all that apply.								If you selected other, how would you get there? Analysis					
Totals	612	541	444	263	74	75	64	66	66	13	2	3	5	43	4
First Active	Where would you access the SGV Greenway?	Bicycle	Walk	Jog or run	Ride a horse	Skateboard or roller blade	Use a mobility device (wheelchair or scooter)	Other (please specify below)	If you selected other, how	Bicycle/ walking/ horse	Dog	Use a mobility device (wheelchair or scooter)5	Public Transit	Driving	other
8/1/22 6:47 PM	closest access point	TRUE	TRUE				TRUE								

	E	L	N	O	P	Q	R	S	T	U	V	W	X
1			What types of destinations you would likely travel to using the SGV Greenway?						If you selected other, what type of destination is this?				
2	Total	601	718	140	233	102	87	87	49	23	11	7	4
3	First Active	Please help us locate the types of destinations you would likely travel to using the SGV Greenway?	Parks or other recreational spaces	School	Shopping, restaurants or services	Work	Other (please specify below)	If you selected other, what type of destination is this?	Parks or other recreational spaces / Centers / Trails/ Path/ Sports	Shopping, restaurants or services2	Transit center	People	Other (please specify below)3
4	2021-10-27 18:54:56	34.150585,-118.026151	FALSE	FALSE	TRUE	FALSE	FALSE						
5	2021-10-27 18:54:56	34.130571,-118.041799	FALSE	FALSE	TRUE	FALSE	FALSE						
6	2021-10-28 00:47:12	34.022707,-118.058496	TRUE	FALSE	FALSE	FALSE	FALSE						
7	2021-10-28 03:17:53	34.139921,-117.707298	TRUE	FALSE	FALSE	FALSE	FALSE						
8	2021-10-28 03:17:53	34.011182,-117.855088	TRUE	FALSE	FALSE	FALSE	FALSE						
9	2021-10-28 23:40:19	34.117674,-117.973299	TRUE	FALSE	FALSE	FALSE	FALSE						
10	2021-10-28 23:40:19	34.032752,-118.016837	FALSE	FALSE	FALSE	TRUE	FALSE						
11	2021-10-28 23:40:19	34.14354,-117.986291	FALSE	FALSE	TRUE	FALSE	FALSE						
12	2021-10-28 23:40:19	34.090345,-118.111989	FALSE	FALSE	TRUE	FALSE	FALSE						
13	2021-10-28 23:40:19	34.142959,-118.053704	TRUE	FALSE	FALSE	FALSE	FALSE						
14	2021-10-28 23:40:19	34.094125,-117.814597	TRUE	FALSE	FALSE	FALSE	FALSE						
15	2021-10-28 23:40:19	34.025477,-117.831801	TRUE	FALSE	FALSE	FALSE	FALSE						
16	2021-10-28 23:40:19	34.132207,-117.718392	FALSE	FALSE	TRUE	FALSE	FALSE						
17	2021-10-28 23:40:19	34.064171,-117.917473	FALSE	FALSE	TRUE	FALSE	FALSE						
18	2021-10-29 17:32:12	34.162677,-118.090459	TRUE	FALSE	TRUE	FALSE	FALSE						
19	2021-10-29 17:32:12	34.162677,-118.082456	TRUE	FALSE	TRUE	FALSE	FALSE						
20	2021-10-30 14:28:56	34.176432,-117.883253	TRUE	FALSE	FALSE	FALSE	FALSE						
21	2021-10-30 14:28:56	34.174174,-118.093436	TRUE	FALSE	FALSE	FALSE	FALSE						
22	2021-10-31 13:31:25	34.114456,-117.972248	TRUE	FALSE	FALSE	FALSE	FALSE						
23	2021-10-31 13:31:25	34.085179,-117.949794	FALSE	TRUE	FALSE	FALSE	FALSE						
24	2021-10-31 13:31:25	34.087176,-117.956775	FALSE	FALSE	FALSE	FALSE	TRUE	Train station			x		
25	2021-10-31 13:31:25	34.072202,-118.044328	FALSE	FALSE	FALSE	FALSE	TRUE	Bus Station			x		
26	2021-10-31 13:31:25	34.074025,-118.035598	FALSE	FALSE	TRUE	FALSE	FALSE						
27	2021-10-31 13:31:25	34.086228,-117.962591	TRUE	FALSE	FALSE	FALSE	FALSE						
28	2021-10-31 13:31:25	34.102322,-118.014898	TRUE	FALSE	FALSE	FALSE	FALSE						
29	2021-10-31 13:31:25	34.138087,-118.036073	TRUE	FALSE	FALSE	FALSE	FALSE						
30	2021-10-31 13:31:25	34.135607,-118.051925	FALSE	FALSE	TRUE	FALSE	FALSE						
31	2021-10-31 13:31:25	34.141352,-118.053661	TRUE	FALSE	FALSE	FALSE	FALSE						
32	2021-10-31 13:31:25	34.142869,-118.029239	FALSE	FALSE	FALSE	TRUE	TRUE	Train station			x		
33	2021-10-31 13:31:25	34.069653,-117.933202	FALSE	FALSE	TRUE	FALSE	FALSE						
34	2021-10-31 13:31:25	34.091231,-117.760426	TRUE	FALSE	FALSE	FALSE	FALSE						
35	2021-10-31 13:31:25	34.124606,-118.108802	TRUE	FALSE	FALSE	FALSE	FALSE						
36	2021-10-31 21:35:05	34.125226,-117.805671	TRUE	FALSE	TRUE	TRUE	FALSE						
37	2021-11-01 14:52:20	34.133022,-117.7828	FALSE	FALSE	TRUE	FALSE	FALSE						
38	2021-11-01 17:25:22	34.088151,-117.796257	TRUE	TRUE	TRUE	TRUE	FALSE						
39	2021-11-02 03:12:38	34.040208,-118.022154	TRUE	FALSE	FALSE	FALSE	FALSE						
40	2021-11-02 22:43:57	34.040487,-118.069583	TRUE	FALSE	FALSE	FALSE	FALSE						
41	2021-11-03 07:38:20	34.066826,-117.908314	FALSE	FALSE	TRUE	FALSE	FALSE						
42	2021-11-03 17:58:06	34.123419,-118.082027	TRUE	FALSE	FALSE	FALSE	FALSE						
43	2021-11-04 02:26:27	34.05945,-118.237152	FALSE	FALSE	TRUE	FALSE	FALSE						
44	2021-11-04 02:26:27	34.103883,-118.073117	FALSE	FALSE	TRUE	FALSE	FALSE						
45	2021-11-04 02:26:27	34.10307,-118.01347	TRUE	FALSE	FALSE	FALSE	FALSE						
46	2021-11-04 02:26:27	34.113715,-117.966959	TRUE	FALSE	FALSE	FALSE	FALSE						
47	2021-11-04 02:26:27	34.131385,-117.898381	FALSE	FALSE	FALSE	TRUE	FALSE						

	E	L	N	O	P	Q	R	S	T	U	V	W	X
1			What types of destinations you would likely travel to using the SGV Greenway?						If you selected other, what type of destination is this?				
2	Total	601	718	140	233	102	87	87	49	23	11	7	4
3	First Active	Please help us locate the types of destinations you would likely travel to using the SGV Greenway?	Parks or other recreational spaces	School	Shopping, restaurants or services	Work	Other (please specify below)	If you selected other, what type of destination is this?	Parks or other recreational spaces / Centers / Trails/ Path/ Sports	Shopping, restaurants or services2	Transit center	People	Other (please specify below)3
48	2021-11-04 03:35:43	34.112277,-117.969396	TRUE	FALSE	FALSE	FALSE	FALSE						
49	2021-11-04 03:35:43	34.085096,-117.949644	FALSE	TRUE	FALSE	FALSE	FALSE						
50	2021-11-04 03:35:43	34.064849,-117.98499	FALSE	TRUE	FALSE	FALSE	FALSE						
51	2021-11-04 03:35:43	34.065647,-117.946327	FALSE	TRUE	FALSE	FALSE	FALSE						
52	2021-11-04 03:35:43	34.132634,-117.885731	FALSE	TRUE	FALSE	TRUE	FALSE						
53	2021-11-04 03:35:43	34.043712,-118.009112	TRUE	FALSE	FALSE	FALSE	FALSE						
54	2021-11-04 03:35:43	34.062836,-117.994552	TRUE	FALSE	FALSE	FALSE	FALSE						
55	2021-11-04 03:35:43	34.086227,-117.962404	TRUE	FALSE	FALSE	FALSE	FALSE						
56	2021-11-04 03:35:43	34.104055,-117.929923	TRUE	FALSE	FALSE	FALSE	FALSE						
57	2021-11-04 03:35:43	34.1119,-117.916942	TRUE	FALSE	FALSE	FALSE	FALSE						
58	2021-11-04 03:35:43	34.101346,-117.897199	TRUE	FALSE	FALSE	FALSE	FALSE						
59	2021-11-04 03:35:43	34.127012,-117.850477	TRUE	FALSE	FALSE	FALSE	FALSE						
60	2021-11-04 03:35:43	34.156742,-117.838294	TRUE	FALSE	FALSE	FALSE	FALSE						
61	2021-11-04 03:35:43	34.10063,-118.013064	TRUE	FALSE	FALSE	FALSE	FALSE						
62	2021-11-04 03:35:43	34.135668,-118.049014	FALSE	FALSE	TRUE	FALSE	FALSE						
63	2021-11-04 03:35:43	34.136229,-118.036733	TRUE	FALSE	FALSE	FALSE	FALSE						
64	2021-11-04 03:35:43	34.142575,-118.052558	TRUE	FALSE	FALSE	FALSE	FALSE						
65	2021-11-04 03:35:43	34.03749,-118.056708	TRUE	FALSE	FALSE	FALSE	FALSE						
66	2021-11-04 23:06:46	34.125554,-118.100049	FALSE	TRUE	FALSE	FALSE	FALSE						
67	2021-11-04 23:06:46	34.103416,-118.092824	FALSE	FALSE	TRUE	FALSE	FALSE						
68	2021-11-04 23:06:46	34.100255,-118.090989	FALSE	FALSE	TRUE	FALSE	FALSE						
69	2021-11-04 23:06:46	34.092933,-118.090279	FALSE	FALSE	FALSE	FALSE	TRUE	Pacific Square mixed use development		x			
70	2021-11-04 23:06:46	34.080373,-118.083337	FALSE	FALSE	TRUE	FALSE	FALSE						
71	2021-11-04 23:14:29	34.145528,-117.938015	TRUE	FALSE	FALSE	FALSE	FALSE						
72	2021-11-04 23:14:29	34.131718,-117.972739	FALSE	FALSE	FALSE	TRUE	FALSE						
73	2021-11-04 23:14:29	34.136824,-117.861275	TRUE	FALSE	TRUE	FALSE	FALSE						
74	2021-11-04 23:14:29	34.141085,-117.854115	TRUE	FALSE	FALSE	FALSE	FALSE						
75	2021-11-04 23:14:29	34.14189,-117.852984	TRUE	TRUE	FALSE	FALSE	FALSE						
76	2021-11-04 23:14:29	34.149153,-117.846457	TRUE	TRUE	FALSE	FALSE	FALSE						
77	2021-11-04 23:14:29	34.152034,-117.83669	TRUE	FALSE	FALSE	FALSE	FALSE						
78	2021-11-05 01:08:14	34.167225,-117.990848	TRUE	TRUE	TRUE	TRUE	FALSE						
79	2021-11-05 01:12:40	34.01144,-117.857224	TRUE	FALSE	FALSE	FALSE	TRUE	besides parks, would acc	x				
80	2021-11-05 08:01:41	34.034972,-118.138093	FALSE	FALSE	TRUE	FALSE	FALSE						
81	2021-11-05 08:01:41	34.034491,-118.130253	FALSE	FALSE	TRUE	FALSE	FALSE						
82	2021-11-06 03:19:56	34.111311,-117.786259	FALSE	FALSE	FALSE	FALSE	TRUE	Church		x			
83	2021-11-06 03:19:56	34.09775,-117.769039	FALSE	FALSE	FALSE	FALSE	TRUE	Future La Verne "L" station			x		
84	2021-11-06 03:19:56	34.100823,-117.769531	FALSE	FALSE	TRUE	FALSE	FALSE						
85	2021-11-06 03:19:56	34.095233,-117.789542	TRUE	FALSE	FALSE	FALSE	FALSE						
86	2021-11-06 03:19:56	34.132716,-117.781972	TRUE	FALSE	FALSE	FALSE	FALSE						
87	2021-11-06 03:19:56	34.111806,-117.765156	FALSE	FALSE	FALSE	FALSE	TRUE	Civic Center - City Hall, Library		x			
88	2021-11-06 03:19:56	34.051824,-118.081873	FALSE	FALSE	FALSE	TRUE	FALSE						
89	2021-11-06 04:28:52	34.049509,-117.817768	FALSE	FALSE	FALSE	TRUE	FALSE						
90	2021-11-06 07:40:44	34.091799,-117.807346	TRUE	FALSE	FALSE	FALSE	FALSE						
91	2021-11-06 07:40:44	34.108435,-117.75067	FALSE	FALSE	TRUE	FALSE	FALSE						

	E	L	N	O	P	Q	R	S	T	U	V	W	X
1			What types of destinations you would likely travel to using the SGV Greenway?						If you selected other, what type of destination is this?				
2	Total	601	718	140	233	102	87	87	49	23	11	7	4
3	First Active	Please help us locate the types of destinations you would likely travel to using the SGV Greenway?	Parks or other recreational spaces	School	Shopping, restaurants or services	Work	Other (please specify below)	If you selected other, what type of destination is this?	Parks or other recreational spaces / Centers / Trails/ Path/ Sports	Shopping, restaurants or services2	Transit center	People	Other (please specify below)3
92	2021-11-06 07:40:44	34.139684,-117.707176	TRUE	FALSE	FALSE	FALSE	FALSE						
93	2021-11-06 15:04:07	34.111441,-117.784662	TRUE	FALSE	FALSE	FALSE	FALSE						
94	2021-11-06 17:50:03	34.052691,-118.012398	TRUE	FALSE	TRUE	FALSE	FALSE						
95	2021-11-06 17:50:03	34.026934,-117.980119	TRUE	FALSE	TRUE	FALSE	FALSE						
96	2021-11-08 03:18:40	34.133069,-117.781805	TRUE	FALSE	FALSE	FALSE	FALSE						
97	2021-11-08 03:18:40	34.058705,-117.808932	FALSE	TRUE	FALSE	FALSE	FALSE						
98	2021-11-10 02:49:17	34.140664,-118.001107	FALSE	FALSE	FALSE	TRUE	FALSE						
99	2021-11-11 00:54:17	34.018483,-118.086434	TRUE	FALSE	FALSE	TRUE	TRUE	Bike riding routes that w	x - Trail				
100	2021-11-16 00:16:21	34.134326,-118.104326	FALSE	FALSE	FALSE	TRUE	FALSE						
101	2021-11-17 22:58:02	34.184268,-118.019116	TRUE	TRUE	TRUE	FALSE	TRUE	Angeles National Forest	x - Trail				
102	2021-11-17 22:59:16	34.100079,-118.076506	FALSE	FALSE	TRUE	FALSE	FALSE						
103	2021-11-17 22:59:16	34.036015,-118.059952	TRUE	FALSE	FALSE	FALSE	FALSE						
104	2021-11-17 22:59:16	34.14852,-118.081741	FALSE	FALSE	FALSE	FALSE	TRUE	Transit: Gold Line Metro station: Sierra Madre Villa			x		
105	2021-11-17 22:59:16	34.065857,-118.078938	FALSE	FALSE	FALSE	FALSE	TRUE	My boyfriend's house in	x - Trail			x	
106	2021-11-17 22:59:16	34.114064,-117.953338	TRUE	FALSE	FALSE	FALSE	FALSE						
107	2021-11-18 21:50:58	34.099672,-118.016362	TRUE	FALSE	FALSE	FALSE	FALSE						
108	2021-11-18 21:50:58	34.046417,-118.009139	TRUE	FALSE	FALSE	FALSE	FALSE						
109	2021-11-18 21:50:58	34.044563,-118.06744	TRUE	FALSE	FALSE	FALSE	FALSE						
110	2021-11-18 21:50:58	34.111472,-117.969479	TRUE	FALSE	FALSE	FALSE	FALSE						
111	2021-11-19 03:13:25	34.064573,-118.004562	FALSE	FALSE	FALSE	FALSE	FALSE						
112	2021-11-19 03:13:25	34.125105,-118.109029	FALSE	FALSE	FALSE	TRUE	TRUE	Huntington Library/Garc	x	x			
113	2021-11-26 07:12:56	34.068917,-118.057321	TRUE	FALSE	TRUE	FALSE	FALSE						
114	2021-11-30 21:42:15	34.149463,-117.836838	TRUE	FALSE	FALSE	FALSE	FALSE						
115	2021-11-30 21:42:15	34.118663,-117.868669	TRUE	FALSE	FALSE	FALSE	FALSE						
116	2021-11-30 21:42:15	34.124478,-117.857461	TRUE	FALSE	FALSE	FALSE	FALSE						
117	2021-11-30 21:42:15	34.137343,-117.8603	TRUE	FALSE	FALSE	FALSE	FALSE						
118	2021-11-30 21:42:15	34.141548,-117.853725	TRUE	TRUE	FALSE	FALSE	FALSE						
119	2021-11-30 21:42:15	34.148103,-117.847598	TRUE	TRUE	FALSE	FALSE	FALSE						
120	2021-11-30 21:42:15	34.136477,-117.865082	FALSE	FALSE	TRUE	TRUE	FALSE						
121	2021-11-30 21:42:15	34.112725,-117.851334	TRUE	FALSE	FALSE	FALSE	FALSE						
122	2021-11-30 21:42:15	34.134869,-117.836241	FALSE	TRUE	FALSE	FALSE	FALSE						
123	2021-12-01 03:58:34	34.148803,-117.843997	TRUE	FALSE	FALSE	FALSE	FALSE						
124	2021-12-01 07:43:39	34.172145,-118.01805	TRUE	FALSE	FALSE	FALSE	FALSE						
125	2021-12-01 15:36:34	34.185099,-118.017736	TRUE	FALSE	FALSE	FALSE	FALSE						
126	2021-12-01 16:28:48	34.019327,-118.080984	TRUE	FALSE	FALSE	FALSE	FALSE						
127	2021-12-01 18:01:33	34.111979,-117.971645	TRUE	FALSE	TRUE	TRUE	FALSE						
128	2021-12-01 18:01:33	34.102236,-118.125987	TRUE	FALSE	FALSE	TRUE	FALSE						
129	2021-12-01 18:01:33	34.094883,-118.113042	TRUE	FALSE	TRUE	FALSE	FALSE						
130	2021-12-01 23:22:28	34.156675,-117.838208	TRUE	FALSE	FALSE	FALSE	FALSE						
131	2021-12-01 23:22:28	34.136945,-117.865068	FALSE	FALSE	TRUE	FALSE	FALSE						
132	2021-12-01 23:22:28	34.13606,-117.872125	FALSE	FALSE	TRUE	FALSE	FALSE						
133	2021-12-01 23:22:28	34.132042,-117.8814	FALSE	TRUE	FALSE	FALSE	FALSE						
134	2021-12-01 23:22:28	34.119997,-117.833613	TRUE	FALSE	TRUE	FALSE	FALSE						
135	2021-12-23 02:41:34	34.033271,-118.051178	TRUE	FALSE	FALSE	FALSE	FALSE						

	E	L	N	O	P	Q	R	S	T	U	V	W	X
1			What types of destinations you would likely travel to using the SGV Greenway?						If you selected other, what type of destination is this?				
2	Total	601	718	140	233	102	87	87	49	23	11	7	4
3	First Active	Please help us locate the types of destinations you would likely travel to using the SGV Greenway?	Parks or other recreational spaces	School	Shopping, restaurants or services	Work	Other (please specify below)	If you selected other, what type of destination is this?	Parks or other recreational spaces / Centers / Trails/ Path/ Sports	Shopping, restaurants or services2	Transit center	People	Other (please specify below)3
136	2021-12-29 16:09:37	34.134514,-118.043706	FALSE	FALSE	TRUE	TRUE	TRUE	social - friends, relatives				x	
137	2021-12-29 17:06:59	34.088363,-117.806216	TRUE	FALSE	FALSE	FALSE	FALSE						
138	2021-12-29 17:06:59	34.115884,-117.946092	TRUE	FALSE	FALSE	FALSE	FALSE						
139	2021-12-29 17:36:50	34.125607,-117.733469	TRUE	FALSE	FALSE	FALSE	FALSE						
140	2022-01-03 15:55:16	34.155418,-117.837711	TRUE	FALSE	FALSE	FALSE	FALSE						
141	2022-01-03 15:55:16	34.085215,-118.150013	FALSE	FALSE	TRUE	TRUE	FALSE						
142	2022-01-03 15:55:16	34.114035,-117.967957	TRUE	FALSE	FALSE	FALSE	FALSE						
143	2022-01-08 17:47:19	34.009173,-117.941971	FALSE	FALSE	TRUE	FALSE	FALSE						
144	2022-01-18 01:55:18	34.00857,-117.918607	FALSE	FALSE	TRUE	FALSE	FALSE						
145	2022-01-31 15:06:08	34.112647,-117.852939	TRUE	FALSE	FALSE	FALSE	FALSE						
146	2022-02-07 23:51:57	34.03625,-118.061957	TRUE	FALSE	FALSE	FALSE	FALSE						
147	2022-02-18 04:21:59	34.045322,-118.012262	TRUE	FALSE	FALSE	FALSE	FALSE						
148	2022-02-21 09:22:34	34.068159,-117.979576	FALSE	FALSE	TRUE	TRUE	FALSE						
149	2022-02-21 09:22:34	34.035351,-117.963069	FALSE	FALSE	FALSE	FALSE	TRUE	Family and friends				x	
150	2022-02-21 09:22:34	34.030384,-118.007281	FALSE	FALSE	TRUE	TRUE	FALSE						
151	2022-02-21 09:22:34	34.036984,-118.082823	FALSE	FALSE	TRUE	TRUE	FALSE						
152	2022-02-21 09:22:34	34.046089,-118.077987	TRUE	FALSE	FALSE	FALSE	FALSE						
153	2022-02-21 09:22:34	34.106326,-118.135037	FALSE	FALSE	TRUE	FALSE	FALSE						
154	2022-02-21 09:22:34	34.078548,-118.09962	FALSE	FALSE	TRUE	FALSE	FALSE						
155	2022-02-21 09:22:34	34.126552,-118.113347	TRUE	FALSE	FALSE	FALSE	FALSE						
156	2022-02-21 09:22:34	34.123592,-118.102443	FALSE	FALSE	TRUE	FALSE	FALSE						
157	2022-02-21 09:22:34	34.080371,-118.085185	FALSE	FALSE	TRUE	FALSE	FALSE						
158	2022-02-21 09:22:34	34.073787,-118.070475	FALSE	FALSE	TRUE	FALSE	FALSE						
159	2022-02-21 09:22:34	34.177379,-118.095009	TRUE	FALSE	FALSE	FALSE	FALSE						
160	2022-02-21 09:22:34	34.127826,-118.089392	FALSE	FALSE	TRUE	FALSE	FALSE						
161	2022-02-21 09:22:34	34.137806,-118.123867	FALSE	TRUE	FALSE	FALSE	FALSE						
162	2022-02-21 09:22:34	34.101389,-118.073261	FALSE	FALSE	TRUE	FALSE	FALSE						
163	2022-02-21 09:22:34	34.072212,-118.04436	FALSE	FALSE	TRUE	FALSE	TRUE	Transportation			x		
164	2022-02-21 09:22:34	34.076661,-118.035505	FALSE	FALSE	TRUE	FALSE	TRUE	Transportation			x		
165	2022-02-21 09:22:34	34.093406,-118.028349	FALSE	FALSE	TRUE	FALSE	FALSE						
166	2022-02-21 09:22:34	34.134962,-118.052289	FALSE	FALSE	TRUE	FALSE	FALSE						
167	2022-02-21 09:22:34	34.133114,-118.037102	TRUE	FALSE	FALSE	FALSE	FALSE						
168	2022-02-21 09:22:34	34.144215,-118.051893	TRUE	FALSE	FALSE	FALSE	FALSE						
169	2022-02-21 09:22:34	34.18393,-118.018379	TRUE	FALSE	FALSE	FALSE	FALSE						
170	2022-02-21 09:22:34	34.151369,-118.026243	FALSE	FALSE	TRUE	FALSE	FALSE						
171	2022-02-21 09:22:34	34.142571,-118.030925	FALSE	FALSE	TRUE	FALSE	FALSE						
172	2022-02-21 09:22:34	34.142681,-118.029819	FALSE	FALSE	FALSE	FALSE	TRUE	Park and ride			x		
173	2022-02-21 09:22:34	34.140846,-118.028379	FALSE	FALSE	TRUE	FALSE	FALSE						
174	2022-02-21 09:22:34	34.140217,-118.022312	FALSE	FALSE	TRUE	FALSE	FALSE						
175	2022-02-21 09:22:34	34.139086,-118.011919	FALSE	FALSE	TRUE	FALSE	FALSE						
176	2022-02-21 09:22:34	34.10016,-118.013396	TRUE	FALSE	FALSE	FALSE	FALSE						
177	2022-02-21 09:22:34	34.143158,-118.001081	FALSE	FALSE	TRUE	FALSE	FALSE						
178	2022-02-21 09:22:34	34.037466,-117.94988	FALSE	FALSE	TRUE	FALSE	FALSE						
179	2022-02-21 09:22:34	34.032599,-117.91304	FALSE	FALSE	TRUE	FALSE	FALSE						

	E	L	N	O	P	Q	R	S	T	U	V	W	X
1			What types of destinations you would likely travel to using the SGV Greenway?						If you selected other, what type of destination is this?				
2	Total	601	718	140	233	102	87	87	49	23	11	7	4
3	First Active	Please help us locate the types of destinations you would likely travel to using the SGV Greenway?	Parks or other recreational spaces	School	Shopping, restaurants or services	Work	Other (please specify below)	If you selected other, what type of destination is this?	Parks or other recreational spaces / Centers / Trails/ Path/ Sports	Shopping, restaurants or services2	Transit center	People	Other (please specify below)3
180	2022-02-23 02:18:00	34.035625,-118.05875	TRUE	FALSE	TRUE	FALSE	FALSE						
181	2022-02-23 02:19:11	34.159343,-117.966697	FALSE	FALSE	FALSE	FALSE	FALSE						
182	2022-02-23 02:19:11	34.163096,-117.989003	FALSE	FALSE	FALSE	FALSE	FALSE						
183	2022-02-26 01:17:16	34.164937,-117.992747	TRUE	FALSE	FALSE	FALSE	FALSE						
184	2022-03-07 05:14:14	34.069698,-118.05263	TRUE	FALSE	FALSE	FALSE	TRUE	Existing bike path	x - Trail				
185	2022-03-07 05:14:14	34.09443,-117.78601	FALSE	FALSE	FALSE	FALSE	TRUE	Great breakfast stop on	x - Trail	x - eat			
186	2022-03-07 05:14:14	34.050146,-118.009999	FALSE	FALSE	FALSE	FALSE	TRUE	Existing bike path	x - Trail				
187	2022-03-07 05:14:14	33.747029,-118.112495	TRUE	FALSE	TRUE	FALSE	TRUE	Terminus of SGR bike pa	x - Trail	x - eat			
188	2022-03-11 08:46:53	34.032824,-118.042461	TRUE	FALSE	FALSE	FALSE	TRUE	Pico Riv Sports Arena, Pe	x	x			
189	2022-03-11 09:51:44	34.03169,-118.001634	TRUE	FALSE	FALSE	FALSE	FALSE						
190	2022-03-12 04:03:09	34.035376,-117.992054	TRUE	FALSE	FALSE	FALSE	FALSE						
191	2022-03-12 05:52:15	33.996501,-117.969108	FALSE	FALSE	TRUE	FALSE	FALSE						
192	2022-03-12 12:39:33	33.991232,-117.929595	TRUE	FALSE	FALSE	FALSE	FALSE						
193	2022-03-15 20:57:49	34.12801,-117.900795	TRUE	FALSE	FALSE	FALSE	FALSE						
194	2022-03-17 18:55:10	34.089713,-118.110668	FALSE	FALSE	TRUE	FALSE	FALSE						
195	2022-03-29 16:41:52	33.759035,-118.110384	FALSE	FALSE	FALSE	FALSE	TRUE	Just riding the path.	x - Trail				
196	2022-03-31 15:51:39	34.118618,-118.064805	FALSE	TRUE	FALSE	FALSE	FALSE						
197	2022-03-31 15:51:39	34.117404,-118.046851	FALSE	TRUE	FALSE	FALSE	FALSE						
198	2022-03-31 15:51:39	34.108509,-118.041936	FALSE	TRUE	FALSE	FALSE	FALSE						
199	2022-03-31 15:51:39	34.084446,-118.071155	FALSE	TRUE	FALSE	FALSE	FALSE						
200	2022-03-31 15:51:39	34.100088,-118.06259	FALSE	TRUE	FALSE	FALSE	FALSE						
201	2022-03-31 15:51:39	34.131627,-118.002697	FALSE	TRUE	FALSE	FALSE	FALSE						
202	2022-03-31 15:51:39	34.129631,-118.037165	FALSE	TRUE	FALSE	FALSE	FALSE						
203	2022-03-31 15:51:39	34.106345,-118.064388	FALSE	FALSE	FALSE	TRUE	FALSE						
204	2022-03-31 15:51:39	34.10718,-118.058523	FALSE	FALSE	FALSE	TRUE	FALSE						
205	2022-03-31 15:51:39	34.134704,-118.051865	FALSE	FALSE	FALSE	TRUE	FALSE						
206	2022-03-31 15:51:39	34.020422,-117.958554	FALSE	FALSE	FALSE	TRUE	FALSE						
207	2022-03-31 16:32:03	34.129654,-118.037317	FALSE	TRUE	FALSE	FALSE	FALSE						
208	2022-03-31 16:32:03	34.129432,-118.037989	FALSE	TRUE	FALSE	FALSE	FALSE						
209	2022-03-31 16:32:03	34.129076,-118.03721	FALSE	TRUE	FALSE	FALSE	FALSE						
210	2022-03-31 16:32:03	34.128965,-118.037962	FALSE	TRUE	FALSE	FALSE	FALSE						
211	2022-03-31 16:41:36	34.087344,-118.113383	TRUE	FALSE	FALSE	FALSE	FALSE						
212	2022-03-31 16:41:36	34.116584,-118.146957	TRUE	FALSE	FALSE	FALSE	FALSE						
213	2022-03-31 16:41:36	34.129428,-118.037583	FALSE	TRUE	FALSE	FALSE	FALSE						
214	2022-03-31 16:41:36	34.085284,-118.071484	FALSE	TRUE	FALSE	FALSE	FALSE						
215	2022-03-31 16:41:36	34.08471,-118.068925	TRUE	FALSE	FALSE	FALSE	FALSE						
216	2022-03-31 16:41:36	34.102647,-118.047974	TRUE	FALSE	FALSE	FALSE	FALSE						
217	2022-03-31 16:41:36	34.016446,-118.034534	TRUE	FALSE	FALSE	FALSE	FALSE						
218	2022-03-31 16:41:36	34.036274,-118.057963	TRUE	FALSE	FALSE	FALSE	FALSE						
219	2022-03-31 16:41:36	34.149822,-117.916471	TRUE	FALSE	FALSE	FALSE	FALSE						
220	2022-03-31 16:41:36	34.114804,-117.952923	TRUE	FALSE	FALSE	FALSE	FALSE						
221	2022-03-31 16:41:36	34.165565,-118.079741	TRUE	FALSE	FALSE	FALSE	FALSE						
222	2022-03-31 16:41:36	34.183309,-118.019422	TRUE	FALSE	FALSE	FALSE	FALSE						
223	2022-03-31 16:41:36	34.167968,-117.991497	TRUE	FALSE	FALSE	FALSE	FALSE						

	E	L	N	O	P	Q	R	S	T	U	V	W	X
1			What types of destinations you would likely travel to using the SGV Greenway?						If you selected other, what type of destination is this?				
2	Total	601	718	140	233	102	87	87	49	23	11	7	4
3	First Active	Please help us locate the types of destinations you would likely travel to using the SGV Greenway?	Parks or other recreational spaces	School	Shopping, restaurants or services	Work	Other (please specify below)	If you selected other, what type of destination is this?	Parks or other recreational spaces / Centers / Trails/ Path/ Sports	Shopping, restaurants or services2	Transit center	People	Other (please specify below)3
224	2022-03-31 16:41:36	34.051251,-117.978826	FALSE	TRUE	FALSE	FALSE	FALSE						
225	2022-03-31 16:41:36	34.179939,-117.880223	TRUE	FALSE	FALSE	FALSE	FALSE						
226	2022-03-31 17:35:36	34.166925,-118.170776	TRUE	FALSE	FALSE	FALSE	FALSE						
227	2022-03-31 17:35:36	34.20222,-118.095656	TRUE	FALSE	FALSE	FALSE	FALSE						
228	2022-03-31 17:35:36	34.201189,-118.060511	TRUE	FALSE	FALSE	FALSE	FALSE						
229	2022-03-31 17:35:36	34.161149,-118.094976	TRUE	FALSE	FALSE	FALSE	FALSE						
230	2022-03-31 17:35:36	34.165679,-118.079625	TRUE	FALSE	FALSE	FALSE	FALSE						
231	2022-03-31 17:35:36	34.139917,-118.056009	TRUE	FALSE	FALSE	FALSE	FALSE						
232	2022-03-31 17:35:36	34.129788,-118.038083	FALSE	TRUE	FALSE	FALSE	FALSE						
233	2022-03-31 17:35:36	34.219975,-118.110356	TRUE	FALSE	FALSE	FALSE	FALSE						
234	2022-03-31 17:35:36	34.323167,-117.834422	TRUE	FALSE	FALSE	FALSE	FALSE						
235	2022-03-31 17:35:36	34.164104,-118.040195	TRUE	FALSE	FALSE	FALSE	FALSE						
236	2022-03-31 17:35:36	34.163308,-118.110507	FALSE	TRUE	FALSE	FALSE	FALSE						
237	2022-03-31 18:23:50	34.074118,-117.97818	FALSE	TRUE	FALSE	FALSE	FALSE						
238	2022-03-31 18:23:50	34.129574,-118.038009	FALSE	TRUE	FALSE	FALSE	FALSE						
239	2022-03-31 18:23:50	34.131014,-118.002848	FALSE	TRUE	FALSE	FALSE	FALSE						
240	2022-03-31 18:23:50	34.061417,-118.207096	FALSE	TRUE	FALSE	FALSE	FALSE						
241	2022-04-03 03:26:39	34.002955,-117.950838	TRUE	FALSE	FALSE	FALSE	FALSE						
242	2022-04-03 04:30:07	34.169367,-118.088702	TRUE	FALSE	FALSE	FALSE	FALSE						
243	2022-04-03 04:30:07	34.131158,-118.042016	TRUE	FALSE	TRUE	FALSE	FALSE						
244	2022-04-03 06:06:25	34.172804,-118.022967	TRUE	FALSE	FALSE	FALSE	FALSE						
245	2022-04-04 20:55:15	34.073632,-118.056523	TRUE	TRUE	TRUE	TRUE	FALSE						
246	2022-04-06 04:30:48	33.988175,-117.929019	TRUE	FALSE	TRUE	FALSE	FALSE						
247	2022-04-06 23:49:46	34.116682,-117.993254	TRUE	FALSE	FALSE	FALSE	FALSE						
248	2022-04-06 23:49:46	34.104574,-117.999937	TRUE	FALSE	FALSE	FALSE	FALSE						
249	2022-04-07 04:42:39	34.048113,-117.839907	TRUE	TRUE	FALSE	FALSE	FALSE						
250	2022-04-07 04:42:39	34.045576,-118.006729	TRUE	FALSE	FALSE	FALSE	TRUE	Equestrian Center to Rid	x				
251	2022-04-07 04:42:39	34.034848,-118.064555	TRUE	FALSE	FALSE	FALSE	TRUE	Equestrian Trails and Wł	x - Trail				
252	2022-04-07 21:36:12	34.132586,-117.782615	TRUE	FALSE	FALSE	FALSE	FALSE						
253	2022-04-07 21:36:12	34.133307,-117.781485	TRUE	FALSE	FALSE	FALSE	FALSE						
254	2022-04-07 21:52:22	34.10951,-118.036899	FALSE	FALSE	FALSE	FALSE	FALSE						
255	2022-04-08 02:09:40	34.175416,-118.096872	TRUE	FALSE	FALSE	FALSE	FALSE						
256	2022-04-08 17:41:16	34.111585,-117.970345	TRUE	FALSE	FALSE	FALSE	FALSE						
257	2022-04-08 17:41:16	34.09004,-117.80844	TRUE	FALSE	FALSE	FALSE	FALSE						
258	2022-04-09 23:22:43	34.08283,-117.999881	TRUE	FALSE	FALSE	FALSE	FALSE						
259	2022-04-10 19:39:52	34.143077,-117.868753	FALSE	FALSE	FALSE	FALSE	TRUE	Round trip to the beginn	x				
260	2022-04-11 16:22:46	34.173631,-118.095194	TRUE	FALSE	FALSE	FALSE	FALSE						
261	2022-04-12 21:54:23	34.075382,-117.80558	TRUE	FALSE	FALSE	FALSE	FALSE						
262	2022-04-13 10:45:30	34.129247,-117.844482	TRUE	FALSE	FALSE	FALSE	FALSE						
263	2022-04-14 03:03:34	34.13725,-117.862145	TRUE	FALSE	FALSE	FALSE	FALSE						
264	2022-04-14 03:03:34	34.136737,-117.865476	FALSE	FALSE	TRUE	FALSE	FALSE						
265	2022-04-14 04:21:35	34.064547,-117.947879	TRUE	FALSE	FALSE	FALSE	FALSE						
266	2022-04-14 04:21:35	34.06423,-117.952248	FALSE	FALSE	FALSE	FALSE	TRUE	Hurst Ranch Museum		x			
267	2022-04-14 04:21:35	34.063019,-117.959436	FALSE	TRUE	FALSE	FALSE	FALSE						

	E	L	N	O	P	Q	R	S	T	U	V	W	X
1			What types of destinations you would likely travel to using the SGV Greenway?						If you selected other, what type of destination is this?				
2	Total	601	718	140	233	102	87	87	49	23	11	7	4
3	First Active	Please help us locate the types of destinations you would likely travel to using the SGV Greenway?	Parks or other recreational spaces	School	Shopping, restaurants or services	Work	Other (please specify below)	If you selected other, what type of destination is this?	Parks or other recreational spaces / Centers / Trails/ Path/ Sports	Shopping, restaurants or services2	Transit center	People	Other (please specify below)3
268	2022-04-14 04:21:35	34.064755,-117.967141	FALSE	FALSE	TRUE	FALSE	FALSE						
269	2022-04-14 04:21:35	34.069396,-117.977696	FALSE	FALSE	TRUE	FALSE	FALSE						
270	2022-04-14 04:21:35	34.06326,-117.950928	TRUE	TRUE	FALSE	FALSE	FALSE						
271	2022-04-14 04:21:35	34.063978,-117.945577	FALSE	FALSE	FALSE	FALSE	TRUE	Queen of the Valley Hospital		x			
272	2022-04-14 04:21:35	34.069911,-117.942233	FALSE	FALSE	TRUE	FALSE	FALSE						
273	2022-04-14 04:21:35	34.070824,-117.939231	FALSE	FALSE	FALSE	FALSE	TRUE	City Hall, County Library, County Court House		x			
274	2022-04-14 04:21:35	34.06921,-117.936903	FALSE	FALSE	TRUE	FALSE	FALSE						
275	2022-04-14 04:21:35	34.071413,-117.93607	FALSE	FALSE	TRUE	FALSE	TRUE	Porto’s Bakery		x - eat			
276	2022-04-14 04:21:35	34.070307,-117.932982	FALSE	FALSE	TRUE	FALSE	TRUE	Plaza West Covina (West Covina Mall)		x -Shopping			
277	2022-04-14 04:21:35	34.06766,-117.932069	FALSE	TRUE	FALSE	FALSE	FALSE						
278	2022-04-14 04:21:35	34.068401,-117.930941	FALSE	FALSE	FALSE	FALSE	TRUE	Foothill Transit Bus Stop			x		
279	2022-04-14 04:21:35	34.070504,-117.923179	FALSE	FALSE	TRUE	FALSE	TRUE	Lakes Entertainment Center		x -Shopping			
280	2022-04-14 04:21:35	34.069916,-117.921804	FALSE	FALSE	TRUE	FALSE	TRUE	Glendora Ave Shopping Strip		x -Shopping			
281	2022-04-14 04:21:35	34.066471,-117.926414	FALSE	FALSE	TRUE	FALSE	FALSE						
282	2022-04-14 04:21:35	34.066961,-117.927787	FALSE	FALSE	TRUE	FALSE	FALSE						
283	2022-04-14 04:21:35	34.068975,-117.927882	FALSE	FALSE	TRUE	FALSE	FALSE						
284	2022-04-14 04:21:35	34.068209,-117.925821	FALSE	FALSE	TRUE	FALSE	FALSE						
285	2022-04-14 04:21:35	34.067405,-117.924443	FALSE	FALSE	TRUE	FALSE	FALSE						
286	2022-04-14 04:21:35	34.061885,-117.917481	TRUE	FALSE	FALSE	FALSE	FALSE						
287	2022-04-14 04:21:35	34.062372,-117.915263	FALSE	TRUE	FALSE	FALSE	FALSE						
288	2022-04-14 04:21:35	34.062199,-117.91981	FALSE	TRUE	FALSE	FALSE	FALSE						
289	2022-04-14 04:21:35	34.066128,-117.897843	FALSE	TRUE	FALSE	FALSE	FALSE						
290	2022-04-14 04:21:35	34.066577,-117.89163	TRUE	FALSE	FALSE	FALSE	FALSE						
291	2022-04-14 04:21:35	34.068181,-117.891152	FALSE	TRUE	FALSE	FALSE	FALSE						
292	2022-04-14 04:21:35	34.068315,-117.888033	TRUE	FALSE	FALSE	FALSE	FALSE						
293	2022-04-14 04:21:35	34.070111,-117.889258	FALSE	FALSE	TRUE	FALSE	FALSE						
294	2022-04-14 04:21:35	34.073128,-117.880129	FALSE	FALSE	TRUE	FALSE	TRUE	Restaurant Row		x - eat			
295	2022-04-14 04:21:35	34.073046,-117.8828	FALSE	FALSE	TRUE	FALSE	TRUE	Eastland Mall		x -Shopping			
296	2022-04-14 04:21:35	34.074048,-117.88004	FALSE	FALSE	TRUE	FALSE	TRUE	IKEA		x -Shopping			
297	2022-04-14 04:21:35	34.071411,-117.881918	FALSE	FALSE	TRUE	FALSE	FALSE						
298	2022-04-14 04:21:35	34.071169,-117.879543	FALSE	FALSE	TRUE	FALSE	FALSE						
299	2022-04-14 18:33:53	34.068154,-117.93866	FALSE	FALSE	TRUE	FALSE	FALSE						
300	2022-04-14 19:43:43	34.145731,-118.09613	TRUE	FALSE	FALSE	FALSE	FALSE						
301	2022-04-15 04:34:57	34.047395,-118.007475	TRUE	FALSE	FALSE	FALSE	FALSE						
302	2022-04-15 04:47:33	34.132922,-117.890841	TRUE	FALSE	TRUE	TRUE	FALSE						
303	2022-04-15 04:47:33	34.129774,-117.845899	FALSE	FALSE	FALSE	FALSE	FALSE						
304	2022-04-15 19:55:53	34.112129,-117.963873	TRUE	FALSE	FALSE	FALSE	FALSE						
305	2022-04-15 19:55:53	34.138618,-117.708416	TRUE	FALSE	FALSE	FALSE	FALSE						
306	2022-04-16 15:24:42	34.031707,-117.916958	FALSE	FALSE	TRUE	FALSE	FALSE						
307	2022-04-16 17:50:17	34.073727,-117.7605	TRUE	FALSE	TRUE	FALSE	FALSE						
308	2022-04-17 15:12:18	34.002529,-117.871161	TRUE	FALSE	FALSE	FALSE	FALSE						
309	2022-04-21 21:21:23	34.10398,-117.884709	TRUE	FALSE	FALSE	FALSE	FALSE						
310	2022-04-22 14:51:55	34.13668,-117.864662	TRUE	FALSE	FALSE	FALSE	FALSE						
311	2022-04-22 17:57:07	34.156024,-117.838782	TRUE	FALSE	FALSE	FALSE	FALSE						

	E	L	N	O	P	Q	R	S	T	U	V	W	X
1			What types of destinations you would likely travel to using the SGV Greenway?						If you selected other, what type of destination is this?				
2	Total	601	718	140	233	102	87	87	49	23	11	7	4
3	First Active	Please help us locate the types of destinations you would likely travel to using the SGV Greenway?	Parks or other recreational spaces	School	Shopping, restaurants or services	Work	Other (please specify below)	If you selected other, what type of destination is this?	Parks or other recreational spaces / Centers / Trails/ Path/ Sports	Shopping, restaurants or services2	Transit center	People	Other (please specify below)3
312	2022-04-22 17:57:07	34.132103,-117.88601	FALSE	TRUE	FALSE	FALSE	FALSE						
313	2022-04-23 16:00:48	34.016688,-118.083382	TRUE	FALSE	TRUE	FALSE	FALSE						
314	2022-04-23 16:00:48	34.065088,-118.060064	FALSE	FALSE	TRUE	FALSE	FALSE						
315	2022-04-24 20:53:12	34.1156,-117.988668	TRUE	FALSE	TRUE	FALSE	FALSE						
316	2022-04-24 20:55:52	34.142629,-117.871751	FALSE	FALSE	FALSE	FALSE	TRUE	Parents house				x	
317	2022-04-24 20:55:52	34.038783,-118.061554	TRUE	FALSE	FALSE	FALSE	FALSE						
318	2022-04-29 3:43:54	34.14054,-117.854902	TRUE	FALSE	TRUE	FALSE	FALSE						
319	2022-05-01 20:01:46	34.096884,-118.122362	FALSE	FALSE	TRUE	FALSE	FALSE						
320	2022-05-01 20:01:46	34.090364,-118.112662	TRUE	FALSE	FALSE	FALSE	FALSE						
321	2022-05-01 20:01:46	34.048308,-118.07755	TRUE	FALSE	FALSE	FALSE	FALSE						
322	2022-05-01 20:01:46	34.019699,-118.083886	TRUE	FALSE	FALSE	FALSE	FALSE						
323	2022-05-01 23:16:44	34.119866,-117.740772	TRUE	TRUE	FALSE	TRUE	FALSE						
324	2022-05-03 18:08:10	34.110019,-117.855113	FALSE	FALSE	FALSE	FALSE	TRUE	NONE					x
325	2022-05-07 20:57:26	34.133448,-117.707143	TRUE	FALSE	TRUE	FALSE	FALSE						
326	2022-05-07 20:57:26	34.150035,-117.83764	TRUE	FALSE	TRUE	FALSE	FALSE						
327	2022-05-11 22:35:58	34.063846,-117.97749	TRUE	TRUE	TRUE	TRUE	FALSE						
328	2022-05-11 22:35:58	34.033719,-118.054778	TRUE	FALSE	FALSE	FALSE	FALSE						
329	2022-05-13 1:51:09	34.139506,-117.707051	FALSE	FALSE	FALSE	TRUE	TRUE	The journey is the destin	x - Trail				
330	2022-05-13 1:51:09	34.132513,-117.782767	FALSE	FALSE	FALSE	TRUE	TRUE	The journey is the deatir	x - Trail				
331	2022-05-13 1:51:09	34.095502,-117.787417	FALSE	FALSE	FALSE	FALSE	TRUE	Journey is destination	x				
332	2022-05-13 1:51:09	34.067905,-117.968886	FALSE	FALSE	FALSE	FALSE	TRUE	Journey is destination	x				
333	2022-05-13 1:51:09	34.167516,-117.99099	FALSE	FALSE	FALSE	FALSE	TRUE	Bike riding goal	x - Trail				
334	2022-05-13 1:51:09	34.184814,-118.018371	FALSE	FALSE	FALSE	FALSE	TRUE	Bike riding goal	x - Trail				
335	2022-05-13 1:51:09	34.181853,-118.033791	FALSE	FALSE	FALSE	FALSE	FALSE						
336	2022-05-13 1:51:09	34.174224,-118.093392	FALSE	FALSE	FALSE	FALSE	TRUE	Journey is destination w	x - Trail				
337	2022-05-13 1:51:09	34.156545,-118.057407	FALSE	FALSE	FALSE	FALSE	TRUE	Journey is destination	x				
338	2022-05-13 1:51:09	34.128482,-118.100599	FALSE	FALSE	FALSE	FALSE	FALSE						
339	2022-05-13 1:51:09	34.130996,-118.099137	TRUE	FALSE	FALSE	FALSE	TRUE	Huntington library		x			
340	2022-05-13 1:51:09	34.107442,-118.131861	FALSE	FALSE	FALSE	FALSE	TRUE	Bike riding goal	x - Trail				
341	2022-05-13 9:54:17	34.116541,-117.833173	TRUE	FALSE	TRUE	TRUE	FALSE						
342	2022-05-16 18:59:04	34.091044,-117.808235	FALSE	FALSE	FALSE	FALSE	TRUE	Why not connect the tra	x - Trail				
343	2022-05-20 19:35:38	34.028102,-117.966598	FALSE	FALSE	TRUE	FALSE	FALSE						
344	2022-05-23 6:42:56	34.122144,-117.990332	TRUE	FALSE	FALSE	FALSE	FALSE						
345	2022-05-26 18:42:05	34.162833,-118.082939	TRUE	FALSE	FALSE	FALSE	FALSE						
346	2022-05-26 18:42:05	34.161458,-118.095009	TRUE	FALSE	FALSE	FALSE	FALSE						
347	2022-05-26 18:42:05	34.03653,-118.059114	TRUE	FALSE	FALSE	FALSE	FALSE						
348	2022-05-26 19:20:36	34.044859,-118.065951	TRUE	FALSE	FALSE	FALSE	FALSE						
349	2022-05-26 19:20:36	34.100355,-118.014132	TRUE	FALSE	FALSE	FALSE	FALSE						
350	2022-05-26 19:20:36	34.1295,-118.038065	FALSE	TRUE	FALSE	FALSE	FALSE						
351	2022-05-26 19:20:36	34.132924,-118.036171	TRUE	FALSE	FALSE	FALSE	FALSE						
352	2022-05-26 19:20:36	34.135627,-118.049798	FALSE	FALSE	TRUE	FALSE	FALSE						
353	2022-05-26 19:20:36	34.140182,-118.055447	TRUE	FALSE	FALSE	FALSE	FALSE						
354	2022-05-26 19:20:36	34.006901,-117.908918	TRUE	FALSE	FALSE	FALSE	FALSE						
355	2022-05-26 19:53:21	34.162158,-118.03948	TRUE	FALSE	FALSE	FALSE	FALSE						

	E	L	N	O	P	Q	R	S	T	U	V	W	X
1			What types of destinations you would likely travel to using the SGV Greenway?						If you selected other, what type of destination is this?				
2	Total	601	718	140	233	102	87	87	49	23	11	7	4
3	First Active	Please help us locate the types of destinations you would likely travel to using the SGV Greenway?	Parks or other recreational spaces	School	Shopping, restaurants or services	Work	Other (please specify below)	If you selected other, what type of destination is this?	Parks or other recreational spaces / Centers / Trails/ Path/ Sports	Shopping, restaurants or services2	Transit center	People	Other (please specify below)3
356	2022-05-26 19:53:21	34.17903,-118.162989	FALSE	TRUE	FALSE	FALSE	FALSE						
357	2022-05-26 19:53:21	34.16654,-118.169678	TRUE	FALSE	FALSE	FALSE	FALSE						
358	2022-05-26 19:53:21	34.154422,-118.103433	FALSE	FALSE	FALSE	TRUE	FALSE						
359	2022-05-26 19:53:21	34.185753,-118.136336	FALSE	FALSE	FALSE	TRUE	FALSE						
360	2022-05-26 19:53:21	34.205724,-118.170801	TRUE	FALSE	FALSE	FALSE	FALSE						
361	2022-05-26 19:53:21	34.16289,-117.882335	TRUE	FALSE	FALSE	FALSE	FALSE						
362	2022-05-26 20:41:59	34.087159,-117.956324	FALSE	FALSE	TRUE	FALSE	TRUE	gym		x			
363	2022-05-26 20:55:09	34.101713,-118.014345	TRUE	FALSE	FALSE	FALSE	FALSE						
364	2022-05-26 20:55:09	34.170505,-118.170244	TRUE	FALSE	FALSE	FALSE	FALSE						
365	2022-05-26 20:55:09	34.189962,-118.175306	TRUE	FALSE	FALSE	FALSE	FALSE						
366	2022-05-26 20:55:09	34.099485,-118.196052	TRUE	FALSE	FALSE	FALSE	FALSE						
367	2022-05-26 20:55:09	34.088949,-118.114019	TRUE	FALSE	FALSE	FALSE	FALSE						
368	2022-05-26 20:55:09	34.127346,-118.113349	TRUE	FALSE	FALSE	FALSE	FALSE						
369	2022-05-26 20:55:09	34.173205,-118.093259	TRUE	FALSE	FALSE	FALSE	FALSE						
370	2022-05-26 20:55:09	34.162262,-118.08154	TRUE	FALSE	FALSE	FALSE	FALSE						
371	2022-05-26 20:55:09	34.142727,-118.052745	TRUE	FALSE	FALSE	FALSE	FALSE						
372	2022-05-26 20:55:09	34.181125,-118.018346	TRUE	FALSE	FALSE	FALSE	FALSE						
373	2022-05-26 20:55:09	34.110867,-117.967165	TRUE	FALSE	FALSE	FALSE	FALSE						
374	2022-05-26 20:55:09	34.04268,-118.069345	TRUE	FALSE	FALSE	FALSE	FALSE						
375	2022-05-26 20:55:09	34.089276,-117.809588	TRUE	FALSE	FALSE	FALSE	FALSE						
376	2022-05-26 20:55:09	34.07823,-117.758607	FALSE	FALSE	TRUE	FALSE	FALSE						
377	2022-05-26 20:55:09	34.139051,-117.706974	TRUE	FALSE	FALSE	FALSE	FALSE						
378	2022-05-26 20:55:09	34.236386,-117.661065	TRUE	FALSE	FALSE	FALSE	FALSE						
379	2022-05-26 21:27:34	34.042592,-118.068065	TRUE	FALSE	FALSE	FALSE	FALSE						
380	2022-05-26 21:27:34	34.051677,-118.075943	TRUE	FALSE	FALSE	FALSE	FALSE						
381	2022-05-26 21:27:34	34.031389,-118.056142	TRUE	FALSE	FALSE	FALSE	TRUE	nature hikes	x				
382	2022-05-26 21:27:34	34.014714,-118.024206	TRUE	FALSE	FALSE	FALSE	FALSE						
383	2022-05-26 21:27:34	34.059542,-118.007779	FALSE	TRUE	FALSE	FALSE	FALSE						
384	2022-05-26 21:27:34	34.057745,-118.008568	FALSE	FALSE	FALSE	TRUE	FALSE						
385	2022-05-26 21:27:34	34.05415,-118.040517	FALSE	FALSE	FALSE	TRUE	FALSE						
386	2022-05-26 21:27:34	34.057091,-118.042291	FALSE	TRUE	FALSE	FALSE	FALSE						
387	2022-05-26 21:27:34	34.130439,-118.038394	FALSE	TRUE	FALSE	FALSE	FALSE						
388	2022-05-26 21:27:34	34.135742,-118.037293	TRUE	FALSE	FALSE	FALSE	FALSE						
389	2022-05-26 21:27:34	34.174711,-118.095669	TRUE	FALSE	FALSE	FALSE	FALSE						
390	2022-05-26 21:27:34	34.172491,-118.090699	TRUE	FALSE	FALSE	FALSE	FALSE						
391	2022-05-26 22:39:52	34.119538,-117.958599	TRUE	FALSE	FALSE	FALSE	FALSE						
392	2022-05-26 22:39:52	34.162074,-117.895845	TRUE	FALSE	FALSE	FALSE	FALSE						
393	2022-05-26 22:39:52	34.224187,-117.796029	TRUE	FALSE	FALSE	FALSE	FALSE						
394	2022-05-26 22:39:52	34.159915,-117.968642	TRUE	FALSE	FALSE	FALSE	FALSE						
395	2022-05-26 22:39:52	34.164427,-117.995394	TRUE	FALSE	FALSE	FALSE	FALSE						
396	2022-05-26 22:39:52	34.176411,-118.034927	TRUE	FALSE	FALSE	FALSE	FALSE						
397	2022-05-26 22:39:52	34.173873,-118.088772	TRUE	FALSE	FALSE	FALSE	FALSE						
398	2022-05-26 22:39:52	34.168981,-118.171162	TRUE	FALSE	FALSE	FALSE	FALSE						
399	2022-05-26 22:39:52	34.178292,-118.182818	TRUE	FALSE	FALSE	FALSE	FALSE						

	E	L	N	O	P	Q	R	S	T	U	V	W	X
1			What types of destinations you would likely travel to using the SGV Greenway?						If you selected other, what type of destination is this?				
2	Total	601	718	140	233	102	87	87	49	23	11	7	4
3	First Active	Please help us locate the types of destinations you would likely travel to using the SGV Greenway?	Parks or other recreational spaces	School	Shopping, restaurants or services	Work	Other (please specify below)	If you selected other, what type of destination is this?	Parks or other recreational spaces / Centers / Trails/ Path/ Sports	Shopping, restaurants or services2	Transit center	People	Other (please specify below)3
400	2022-05-26 22:39:52	34.132313,-118.037425	TRUE	FALSE	FALSE	FALSE	FALSE						
401	2022-05-26 22:39:52	34.129418,-118.034457	FALSE	TRUE	FALSE	FALSE	FALSE						
402	2022-05-26 22:39:52	34.100495,-118.013033	TRUE	FALSE	FALSE	FALSE	FALSE						
403	2022-05-26 22:39:52	34.043036,-118.063955	TRUE	FALSE	FALSE	FALSE	FALSE						
404	2022-05-26 22:39:52	34.010542,-118.095862	TRUE	FALSE	FALSE	FALSE	FALSE						
405	2022-05-26 22:39:52	34.15879,-117.834229	TRUE	FALSE	FALSE	FALSE	FALSE						
406	2022-05-26 22:39:52	34.17421,-118.056913	TRUE	FALSE	FALSE	FALSE	FALSE						
407	2022-05-26 22:39:52	34.20267,-118.076983	TRUE	FALSE	FALSE	FALSE	FALSE						
408	2022-05-31 19:41:56	34.047256,-118.074118	TRUE	FALSE	FALSE	FALSE	FALSE						
409	2022-06-01 2:13:51	34.112424,-117.9428	TRUE	FALSE	FALSE	FALSE	FALSE						
410	2022-06-01 2:13:51	33.743349,-118.113631	FALSE	FALSE	FALSE	FALSE	TRUE	Beach	x				
411	2022-06-01 4:18:27	34.028066,-118.052507	TRUE	FALSE	FALSE	FALSE	FALSE						
412	2022-06-01 5:15:36	34.129476,-117.889316	FALSE	TRUE	FALSE	TRUE	FALSE						
413	2022-06-01 5:15:36	34.149557,-117.846176	TRUE	FALSE	FALSE	FALSE	TRUE	Trail access	x - Trail				
414	2022-06-01 5:15:36	34.154009,-117.837299	TRUE	FALSE	FALSE	FALSE	TRUE	Trail access	x - Trail				
415	2022-06-01 15:52:37	34.048296,-118.07479	TRUE	FALSE	FALSE	FALSE	FALSE						
416	2022-06-02 3:54:56	34.082609,-117.796209	TRUE	FALSE	FALSE	FALSE	TRUE	My son is on Claremont	x - Trail				
417	2022-06-03 2:49:17	34.101031,-117.70134	FALSE	FALSE	TRUE	FALSE	FALSE						
418	2022-06-03 2:49:17	34.15221,-117.690751	TRUE	FALSE	FALSE	FALSE	FALSE						
419	2022-06-03 2:49:17	34.16599,-117.824477	TRUE	FALSE	FALSE	FALSE	FALSE						
420	2022-06-03 2:49:17	34.094173,-117.799371	TRUE	FALSE	FALSE	FALSE	FALSE						
421	2022-06-03 2:49:17	34.179848,-117.992755	TRUE	FALSE	TRUE	FALSE	FALSE						
422	2022-06-03 2:49:17	34.194683,-118.026571	TRUE	FALSE	FALSE	FALSE	FALSE						
423	2022-06-03 2:49:17	34.182154,-118.082939	TRUE	FALSE	FALSE	FALSE	FALSE						
424	2022-06-03 2:49:17	34.170002,-118.060053	TRUE	FALSE	FALSE	FALSE	FALSE						
425	2022-06-03 2:49:17	34.1194,-118.141348	TRUE	FALSE	FALSE	FALSE	FALSE						
426	2022-06-03 2:49:17	34.142443,-118.10702	FALSE	FALSE	TRUE	FALSE	FALSE						
427	2022-06-03 2:49:17	34.125418,-118.137801	FALSE	FALSE	TRUE	FALSE	FALSE						
428	2022-06-03 2:49:17	34.051733,-118.076497	TRUE	FALSE	FALSE	FALSE	FALSE						
429	2022-06-08 20:33:34	34.045373,-118.073709	TRUE	FALSE	FALSE	TRUE	FALSE						
430	2022-06-08 20:33:34	34.011532,-117.852708	FALSE	FALSE	TRUE	TRUE	FALSE						
431	2022-06-08 20:33:34	34.097671,-117.71937	FALSE	FALSE	TRUE	FALSE	FALSE						
432	2022-06-08 20:33:34	34.115735,-117.962528	TRUE	FALSE	FALSE	FALSE	FALSE						
433	2022-06-13 0:37:38	34.079569,-117.75795	TRUE	FALSE	FALSE	FALSE	FALSE						
434	2022-06-13 0:37:38	34.130767,-117.719324	TRUE	FALSE	FALSE	FALSE	FALSE						
435	2022-06-13 0:37:38	34.154865,-117.838504	TRUE	FALSE	FALSE	FALSE	FALSE						
436	2022-06-14 3:42:20	34.090415,-118.032027	FALSE	FALSE	FALSE	FALSE	TRUE	None					x
437	2022-06-14 3:42:20	34.014924,-118.021021	FALSE	FALSE	FALSE	FALSE	TRUE	None					x
438	2022-06-14 17:35:54	34.239659,-117.855443	TRUE	FALSE	FALSE	FALSE	FALSE						
439	2022-06-15 14:00:29	34.140167,-117.707346	TRUE	FALSE	FALSE	FALSE	FALSE						
440	2022-06-15 14:00:29	34.175196,-118.096021	TRUE	FALSE	FALSE	FALSE	FALSE						
441	2022-06-15 14:00:29	34.157684,-117.838187	TRUE	FALSE	FALSE	FALSE	FALSE						
442	2022-06-15 14:00:29	34.103929,-117.719372	FALSE	FALSE	FALSE	TRUE	FALSE						
443	2022-06-16 16:48:31	34.039034,-118.028111	FALSE	FALSE	TRUE	FALSE	FALSE						

	E	L	N	O	P	Q	R	S	T	U	V	W	X
1			What types of destinations you would likely travel to using the SGV Greenway?						If you selected other, what type of destination is this?				
2	Total	601	718	140	233	102	87	87	49	23	11	7	4
3	First Active	Please help us locate the types of destinations you would likely travel to using the SGV Greenway?	Parks or other recreational spaces	School	Shopping, restaurants or services	Work	Other (please specify below)	If you selected other, what type of destination is this?	Parks or other recreational spaces / Centers / Trails/ Path/ Sports	Shopping, restaurants or services2	Transit center	People	Other (please specify below)3
444	2022-06-16 16:48:31	34.043383,-118.031461	FALSE	FALSE	TRUE	FALSE	FALSE						
445	2022-06-16 21:34:52	34.074534,-118.098324	TRUE	TRUE	FALSE	FALSE	FALSE						
446	2022-06-14 17:35:54	34.239659,-117.855443	TRUE	FALSE	FALSE	FALSE	FALSE						
447	2022-06-15 14:00:29	34.140167,-117.707346	TRUE	FALSE	FALSE	FALSE	FALSE						
448	2022-06-15 14:00:29	34.175196,-118.096021	TRUE	FALSE	FALSE	FALSE	FALSE						
449	2022-06-15 14:00:29	34.157684,-117.838187	TRUE	FALSE	FALSE	FALSE	FALSE						
450	2022-06-15 14:00:29	34.103929,-117.719372	FALSE	FALSE	FALSE	TRUE	FALSE						
451	2022-06-16 16:48:31	34.039034,-118.028111	FALSE	FALSE	TRUE	FALSE	FALSE						
452	2022-06-16 16:48:31	34.043383,-118.031461	FALSE	FALSE	TRUE	FALSE	FALSE						
453	2022-06-16 21:34:52	34.074534,-118.098324	TRUE	TRUE	FALSE	FALSE	FALSE						
454	2022-06-23 15:16:08	34.042142,-117.881876	TRUE	FALSE	FALSE	FALSE	FALSE						
455	2022-06-23 15:16:08	34.042812,-117.847825	TRUE	FALSE	FALSE	FALSE	FALSE						
456	2022-06-28 17:12:44	34.09112,-117.808303	TRUE	FALSE	FALSE	FALSE	FALSE						
457	2022-06-28 17:12:44	34.08219,-117.855225	TRUE	FALSE	FALSE	FALSE	FALSE						
458	2022-06-28 21:34:18	34.090796,-117.808425	TRUE	FALSE	FALSE	FALSE	FALSE						
459	2022-06-28 21:34:18	34.017678,-117.852334	TRUE	TRUE	FALSE	FALSE	FALSE						
460	2022-06-28 22:48:24	34.136516,-117.872492	TRUE	FALSE	FALSE	FALSE	FALSE						
461	2022-06-29 20:40:40	34.026265,-118.081387	FALSE	TRUE	TRUE	FALSE	FALSE						
462	2022-06-30 3:17:51	34.052231,-117.814407	FALSE	FALSE	FALSE	TRUE	FALSE						
463	2022-06-30 3:17:51	34.094988,-117.788985	TRUE	FALSE	FALSE	FALSE	FALSE						
464	2022-06-30 3:17:51	34.058597,-118.004818	TRUE	FALSE	FALSE	FALSE	TRUE	Cycling a longer distance	x - Trail				
465	2022-06-30 3:26:32	34.121272,-117.859725	FALSE	FALSE	TRUE	FALSE	TRUE	In general, would be aw	x - Trail	x - eat			
466	2022-06-30 15:07:52	34.124494,-117.784876	FALSE	FALSE	FALSE	FALSE	FALSE						
467	2022-07-01 3:29:56	34.141006,-117.8542	FALSE	FALSE	FALSE	FALSE	TRUE	Green belt should be on	x				
468	2022-07-01 16:44:53	34.12841,-117.843631	TRUE	TRUE	TRUE	FALSE	FALSE						
469	2022-07-01 17:00:30	34.128863,-117.844244	TRUE	TRUE	TRUE	FALSE	FALSE						
470	2022-07-01 17:00:30	34.020395,-118.074187	TRUE	FALSE	FALSE	FALSE	FALSE						
471	2022-07-01 17:00:30	34.142617,-118.053359	TRUE	FALSE	FALSE	FALSE	FALSE						
472	2022-07-05 0:23:31	34.122308,-117.744779	TRUE	FALSE	TRUE	FALSE	FALSE						
473	2022-07-15 4:05:14	34.121879,-117.994304	TRUE	TRUE	TRUE	TRUE	FALSE						
474	2022-07-16 3:15:11	34.048681,-118.076274	TRUE	FALSE	TRUE	FALSE	FALSE						
475	2022-07-16 3:15:11	34.133278,-118.042223	TRUE	FALSE	FALSE	FALSE	FALSE						
476	2022-07-18 2:32:36	34.136705,-117.865461	FALSE	FALSE	TRUE	FALSE	FALSE						
477	2022-07-23 18:07:18	34.180058,-118.017911	FALSE	FALSE	TRUE	FALSE	FALSE						
478	2022-07-25 01:31:57	33.987875,-117.976192	FALSE	TRUE	FALSE	FALSE	FALSE						
479	2022-07-25 06:06:54	34.021891,-117.972424	TRUE	FALSE	FALSE	FALSE	FALSE						
480	2022-07-25 06:06:54	34.00692,-117.882933	TRUE	FALSE	FALSE	FALSE	FALSE						
481	2022-07-25 16:39:48	33.979167,-117.836602	TRUE	FALSE	FALSE	FALSE	TRUE	Connecting horse trails s	x - Trail				
482	2022-07-25 18:53:53	34.108691,-118.126212	TRUE	FALSE	FALSE	FALSE	FALSE						
483	2022-07-25 19:04:29	34.137977,-117.709081	TRUE	FALSE	FALSE	FALSE	FALSE						
484	2022-07-25 19:04:29	34.155787,-117.837479	TRUE	FALSE	FALSE	FALSE	FALSE						
485	2022-07-25 19:04:29	34.132832,-117.781409	TRUE	FALSE	FALSE	FALSE	FALSE						
486	2022-07-25 19:04:29	34.107198,-117.999353	TRUE	FALSE	FALSE	FALSE	FALSE						
487	2022-07-26 21:23:30	34.089758,-117.806327	TRUE	FALSE	FALSE	FALSE	FALSE						

	E	L	N	O	P	Q	R	S	T	U	V	W	X
1			What types of destinations you would likely travel to using the SGV Greenway?						If you selected other, what type of destination is this?				
2	Total	601	718	140	233	102	87	87	49	23	11	7	4
3	First Active	Please help us locate the types of destinations you would likely travel to using the SGV Greenway?	Parks or other recreational spaces	School	Shopping, restaurants or services	Work	Other (please specify below)	If you selected other, what type of destination is this?	Parks or other recreational spaces / Centers / Trails/ Path/ Sports	Shopping, restaurants or services2	Transit center	People	Other (please specify below)3
488	2022-07-26 23:02:39	34.080447,-118.033009	FALSE	FALSE	FALSE	TRUE	FALSE						
489	2022-07-26 23:02:39	34.064492,-118.037022	FALSE	TRUE	FALSE	FALSE	FALSE						
490	2022-07-27 04:46:08	34.084242,-118.104827	TRUE	FALSE	FALSE	FALSE	FALSE						
491	2022-07-27 04:46:08	34.141565,-118.054044	TRUE	FALSE	FALSE	FALSE	FALSE						
492	2022-07-27 04:46:08	34.138658,-117.865436	FALSE	FALSE	TRUE	FALSE	FALSE						
493	2022-07-27 23:21:25	34.108963,-118.133128	FALSE	FALSE	TRUE	FALSE	FALSE						
494	2022-07-27 23:21:25	34.102024,-118.112347	FALSE	FALSE	TRUE	FALSE	FALSE						
495	2022-07-27 23:21:25	34.151163,-118.025809	FALSE	FALSE	TRUE	FALSE	FALSE						
496	2022-07-27 23:21:25	34.148525,-117.984641	FALSE	FALSE	TRUE	FALSE	FALSE						
497	2022-07-27 23:21:25	34.089812,-117.807852	TRUE	FALSE	FALSE	FALSE	FALSE						
498	2022-07-27 23:21:25	34.132157,-117.782898	TRUE	FALSE	FALSE	FALSE	FALSE						
499	2022-07-27 23:21:25	34.154729,-117.838615	TRUE	FALSE	FALSE	FALSE	FALSE						
500	2022-07-27 23:21:25	34.18435,-118.019753	TRUE	FALSE	FALSE	FALSE	FALSE						
501	2022-07-27 23:21:25	34.166387,-117.993824	TRUE	FALSE	FALSE	FALSE	FALSE						
502	2022-07-27 23:21:25	34.171968,-118.093746	TRUE	FALSE	FALSE	FALSE	FALSE						
503	2022-07-28 00:12:52	34.089956,-117.808289	TRUE	FALSE	FALSE	FALSE	FALSE						
504	2022-07-28 04:27:51	34.018756,-118.054203	TRUE	FALSE	TRUE	FALSE	FALSE						
505	2022-07-28 06:05:15	34.110924,-118.149202	TRUE	TRUE	TRUE	TRUE	FALSE						
506	2022-07-28 17:53:19	34.037837,-118.025051	FALSE	FALSE	FALSE	TRUE	FALSE						
507	2022-07-29 20:00:42	34.16103,-118.095938	TRUE	FALSE	FALSE	FALSE	FALSE						
508	2022-07-29 20:00:42	34.090104,-118.113273	TRUE	FALSE	FALSE	FALSE	FALSE						
509	2022-07-29 20:00:42	34.143057,-118.054493	TRUE	FALSE	FALSE	FALSE	FALSE						
510	2022-07-29 20:00:42	34.13745,-118.046323	FALSE	FALSE	TRUE	FALSE	FALSE						
511	2022-07-29 20:00:42	34.132502,-118.039748	TRUE	FALSE	FALSE	FALSE	FALSE						
512	2022-07-29 20:00:42	34.119306,-117.83651	TRUE	FALSE	FALSE	FALSE	FALSE						
513	2022-07-29 20:00:42	34.148004,-118.081591	FALSE	FALSE	FALSE	FALSE	TRUE	Sierra Madre Gold Line station			x		
514	2022-07-29 21:41:58	34.090641,-117.811846	TRUE	FALSE	FALSE	FALSE	FALSE						
515	2022-07-30 20:38:46	34.155045,-117.838376	FALSE	FALSE	FALSE	FALSE	TRUE	Hiking trails	x - Trail				
516	2022-07-30 21:15:01	34.083781,-118.104638	TRUE	FALSE	TRUE	FALSE	FALSE						
517	2022-07-30 21:26:46	34.084536,-118.107549	TRUE	FALSE	FALSE	FALSE	FALSE						
518	2022-07-30 21:26:46	34.098857,-118.109197	FALSE	FALSE	TRUE	FALSE	FALSE						
519	2022-07-30 21:26:46	34.098269,-118.104398	TRUE	FALSE	FALSE	FALSE	FALSE						
520	2022-07-30 21:26:46	34.089944,-118.103091	FALSE	FALSE	TRUE	FALSE	FALSE						
521	2022-07-30 21:53:46	34.083555,-118.104682	TRUE	FALSE	TRUE	FALSE	FALSE						
522	2022-07-31 01:02:42	34.170703,-118.094579	TRUE	FALSE	FALSE	FALSE	FALSE						
523	7/18/2022 8:47:28		TRUE	TRUE									
524	7/18/2022 8:53:16	N/A	TRUE										
525	7/18/2022 9:04:09		TRUE										
526	7/18/2022 9:13:26		TRUE		TRUE								
527	7/18/2022 9:47:07		TRUE	TRUE	TRUE	TRUE							
528	7/18/2022 10:14:27		TRUE		TRUE								
529	7/18/2022 10:28:48						TRUE	Trails	x - Trail				
530	7/18/2022 10:44:21		TRUE	TRUE	TRUE								
531	7/18/2022 12:56:57		TRUE	TRUE									

	E	L	N	O	P	Q	R	S	T	U	V	W	X
1			What types of destinations you would likely travel to using the SGV Greenway?						If you selected other, what type of destination is this?				
2	Total	601	718	140	233	102	87	87	49	23	11	7	4
3	**First Active**	**Please help us locate the types of destinations you would likely travel to using the SGV Greenway?**	**Parks or other recreational spaces**	**School**	**Shopping, restaurants or services**	**Work**	**Other (please specify below)**	**If you selected other, what type of destination is this?**	**Parks or other recreational spaces / Centers / Trails/ Path/ Sports**	**Shopping, restaurants or services2**	**Transit center**	**People**	**Other (please specify below)3**
532	7/18/2022 13:04:26		TRUE										
533	7/18/2022 13:08:43		TRUE										
534	7/18/2022 13:59:20		TRUE										
535	7/19/2022 12:01:56		TRUE										
536	7/19/2022 12:06:50		TRUE										
537	7/19/2022 12:10:45		TRUE										
538	7/19/2022 12:13:22		TRUE										
539	7/19/2022 12:17:12		TRUE										
540	7/19/2022 12:19:58		TRUE										
541	7/19/2022 12:31:24		TRUE										
542	7/19/2022 12:45:19		TRUE										
543	7/19/2022 12:58:53		TRUE										
544	7/19/2022 13:11:38		TRUE	TRUE	TRUE	TRUE							
545	7/19/2022 13:15:38		TRUE										
546	7/19/2022 13:23:12		TRUE			TRUE							
547	7/19/2022 13:28:40		TRUE										
548	7/19/2022 13:31:51		TRUE										
549	7/19/2022 13:35:32		TRUE										
550	7/19/2022 13:38:35		TRUE			TRUE							
551	7/19/2022 13:42:32		TRUE		TRUE								
552	7/19/2022 13:46:21		TRUE										
553	7/19/2022 13:48:16		TRUE										
554	7/19/2022 13:51:00		TRUE										
555	7/19/2022 13:51:53		TRUE										
556	7/19/2022 13:54:49					TRUE							
557	7/19/2022 13:55:44			TRUE									
558	7/19/2022 13:57:56		TRUE										
559	7/19/2022 14:01:12		TRUE										
560	7/19/2022 14:03:53		TRUE										
561	7/19/2022 14:05:34		TRUE										
562	7/19/2022 14:07:57		TRUE										
563	7/19/2022 14:12:53		TRUE										
564	7/19/2022 14:14:01		TRUE										
565	7/19/2022 14:15:38		TRUE										
566	7/19/2022 14:17:19		TRUE										
567	7/19/2022 14:21:07		TRUE		TRUE								
568	7/19/2022 14:24:02		TRUE										
569	7/19/2022 14:31:49		TRUE		TRUE								
570	7/19/2022 14:32:48		TRUE										
571	7/19/2022 14:35:48		TRUE										
572	7/19/2022 14:35:53		TRUE										
573	7/19/2022 14:40:31		TRUE										
574	7/19/2022 14:43:36		TRUE										
575	7/19/2022 15:12:51		TRUE			TRUE							

	E	L	N	O	P	Q	R	S	T	U	V	W	X
1			What types of destinations you would likely travel to using the SGV Greenway?						If you selected other, what type of destination is this?				
2	Total	601	718	140	233	102	87	87	49	23	11	7	4
3	First Active	Please help us locate the types of destinations you would likely travel to using the SGV Greenway?	Parks or other recreational spaces	School	Shopping, restaurants or services	Work	Other (please specify below)	If you selected other, what type of destination is this?	Parks or other recreational spaces / Centers / Trails/ Path/ Sports	Shopping, restaurants or services2	Transit center	People	Other (please specify below)3
576	7/19/2022 15:17:32		TRUE										
577	7/19/2022 15:20:37		TRUE										
578	7/19/2022 15:23:13		TRUE										
579	7/19/2022 15:26:12		TRUE										
580	7/19/2022 15:28:27		TRUE	TRUE		TRUE							
581	7/19/2022 15:32:30		TRUE										
582	7/19/2022 15:38:42		TRUE		TRUE								
583	7/19/2022 15:44:36		TRUE		TRUE								
584	7/19/2022 15:47:36		TRUE										
585	7/19/2022 15:50:50		TRUE										
586	7/20/2022 8:26:04		TRUE										
587	7/20/2022 8:31:27		TRUE	TRUE	TRUE								
588	7/20/2022 8:35:13		TRUE										
589	7/20/2022 8:40:03		TRUE			TRUE							
590	7/20/2022 8:57:59		TRUE										
591	7/20/2022 9:20:11		TRUE										
592	7/20/2022 9:25:12		TRUE										
593	7/20/2022 9:28:18		TRUE										
594	7/20/2022 9:42:45		TRUE										
595	7/20/2022 9:58:31		TRUE										
596	7/20/2022 10:08:55		TRUE										
597	7/20/2022 10:12:31		TRUE		TRUE								
598	7/20/2022 10:18:53		TRUE		TRUE								
599	7/20/2022 10:22:12		TRUE										
600	7/20/2022 10:26:53		TRUE										
601	7/20/2022 10:35:17		TRUE			TRUE							
602	7/20/2022 10:39:23		TRUE										
603	7/20/2022 10:51:19		TRUE										
604	7/20/2022 10:59:18		TRUE										
605	7/20/2022 11:09:14		TRUE										
606	7/20/2022 11:34:49		TRUE										
607	7/20/2022 11:37:15					TRUE							
608	7/20/2022 11:42:18		TRUE										
609	7/20/2022 11:46:14		TRUE	TRUE									
610	7/20/2022 11:50:46			TRUE		TRUE							
611	7/20/2022 11:55:40		TRUE	TRUE	TRUE	TRUE							
612	7/20/2022 11:57:00		TRUE										
613	7/20/2022 11:58:24		TRUE										
614	7/20/2022 12:00:55		TRUE										
615	7/20/2022 12:02:33		TRUE										
616	7/20/2022 12:03:28		TRUE										
617	7/20/2022 12:22:10		TRUE										
618	7/20/2022 12:23:28		TRUE										
619	7/20/2022 12:24:34		TRUE	TRUE									

	E	L	N	O	P	Q	R	S	T	U	V	W	X
1			What types of destinations you would likely travel to using the SGV Greenway?						If you selected other, what type of destination is this?				
2	Total	601	718	140	233	102	87	87	49	23	11	7	4
3	First Active	Please help us locate the types of destinations you would likely travel to using the SGV Greenway?	Parks or other recreational spaces	School	Shopping, restaurants or services	Work	Other (please specify below)	If you selected other, what type of destination is this?	Parks or other recreational spaces / Centers / Trails/ Path/ Sports	Shopping, restaurants or services2	Transit center	People	Other (please specify below)3
620	7/20/2022 12:25:56		TRUE										
621	7/20/2022 12:28:04		TRUE										
622	7/20/2022 12:29:25		TRUE										
623	7/20/2022 12:31:15		TRUE	TRUE									
624	7/20/2022 12:32:54		TRUE	TRUE									
625	7/20/2022 12:34:18		TRUE										
626	7/20/2022 12:35:24		TRUE										
627	7/20/2022 12:36:36		TRUE										
628	7/20/2022 12:37:43		TRUE										
629	7/20/2022 12:37:50		TRUE										
630	7/20/2022 12:39:16		TRUE										
631	7/20/2022 12:40:32		TRUE	TRUE									
632	7/20/2022 12:41:43		TRUE										
633	7/20/2022 12:42:23		TRUE										
634	7/20/2022 12:44:00		TRUE		TRUE								
635	7/20/2022 12:45:26		TRUE										
636	7/20/2022 12:46:40		TRUE										
637	7/20/2022 12:50:32		TRUE		TRUE	TRUE							
638	7/20/2022 12:54:12		TRUE										
639	7/20/2022 12:58:07		TRUE										
640	7/20/2022 12:59:38		TRUE		TRUE								
641	7/20/2022 13:01:02		TRUE										
642	7/20/2022 13:02:24		TRUE										
643	7/20/2022 13:04:08		TRUE	TRUE									
644	7/20/2022 13:08:08		TRUE	TRUE	TRUE								
645	7/20/2022 13:10:26		TRUE										
646	7/20/2022 13:11:34		TRUE										
647	7/20/2022 13:13:09		TRUE										
648	7/20/2022 13:14:25		TRUE										
649	7/20/2022 13:18:28		TRUE										
650	7/20/2022 13:39:32		TRUE	TRUE	TRUE	TRUE							
651	7/20/2022 13:47:23		TRUE										
652	7/20/2022 13:53:48		TRUE										
653	7/20/2022 13:58:17		TRUE	TRUE									
654	7/20/2022 14:02:02		TRUE	TRUE									
655	7/20/2022 14:12:45		TRUE										
656	7/20/2022 14:14:25		TRUE										
657	7/20/2022 14:20:15		TRUE										
658	7/20/2022 14:27:46		TRUE										
659	7/20/2022 14:34:06		TRUE										
660	7/20/2022 14:41:20		TRUE										
661	7/20/2022 14:46:59		TRUE										
662	7/20/2022 14:48:57		TRUE										
663	7/20/2022 14:57:57		TRUE										

	E	L	N	O	P	Q	R	S	T	U	V	W	X
1			What types of destinations you would likely travel to using the SGV Greenway?						If you selected other, what type of destination is this?				
2	Total	601	718	140	233	102	87	87	49	23	11	7	4
3	First Active	Please help us locate the types of destinations you would likely travel to using the SGV Greenway?	Parks or other recreational spaces	School	Shopping, restaurants or services	Work	Other (please specify below)	If you selected other, what type of destination is this?	Parks or other recreational spaces / Centers / Trails/ Path/ Sports	Shopping, restaurants or services2	Transit center	People	Other (please specify below)3
664	7/20/2022 15:00:05		TRUE										
665	7/20/2022 15:58:58		TRUE										
666	7/20/2022 16:00:40		TRUE										
667	7/20/2022 16:02:40		TRUE	TRUE	TRUE	TRUE							
668	7/20/2022 16:04:05		TRUE										
669	7/20/2022 16:06:18		TRUE										
670	7/20/2022 16:07:44		TRUE										
671	7/20/2022 16:09:19		TRUE										
672	7/20/2022 16:11:06		TRUE										
673	7/20/2022 16:12:28		TRUE										
674	7/20/2022 16:13:40		TRUE										
675	7/20/2022 16:15:01		TRUE										
676	7/20/2022 16:16:17		TRUE										
677	7/20/2022 16:17:44		TRUE										
678	7/20/2022 16:18:45		TRUE										
679	7/20/2022 16:20:07		TRUE										
680	7/20/2022 16:21:18		TRUE										
681	7/20/2022 16:22:20		TRUE										
682	7/20/2022 16:25:14		TRUE										
683	7/20/2022 16:30:45		TRUE										
684	7/20/2022 16:34:04	Work	TRUE			TRUE							
685	7/20/2022 18:36:25		TRUE										
686	7/20/2022 18:42:28		TRUE										
687	7/20/2022 18:50:25		TRUE										
688	7/20/2022 18:57:16		TRUE										
689	7/20/2022 19:11:39		TRUE										
690	7/20/2022 19:13:37				TRUE								
691	7/20/2022 19:30:08		TRUE										
692	7/20/2022 19:35:04		TRUE										
693	7/20/2022 19:45:19		TRUE	TRUE	TRUE								
694	7/20/2022 19:50:03					TRUE							
695	7/20/2022 19:57:13		TRUE										
696	7/20/2022 20:01:34		TRUE										
697	7/20/2022 20:04:29				TRUE								
698	7/20/2022 20:08:27		TRUE										
699	7/20/2022 20:12:51		TRUE										
700	7/20/2022 20:21:19		TRUE										
701	7/20/2022 20:23:47		TRUE										
702	7/20/2022 20:39:06					TRUE							
703	7/20/2022 20:49:14		TRUE										
704	7/20/2022 21:07:07			TRUE									
705	7/20/2022 21:19:23			TRUE	TRUE								
706	7/20/2022 21:28:26		TRUE										
707	7/20/2022 21:37:10						TRUE	Banks		x			

	E	L	N	O	P	Q	R	S	T	U	V	W	X
1			What types of destinations you would likely travel to using the SGV Greenway?						If you selected other, what type of destination is this?				
2	Total	601	718	140	233	102	87	87	49	23	11	7	4
3	First Active	Please help us locate the types of destinations you would likely travel to using the SGV Greenway?	Parks or other recreational spaces	School	Shopping, restaurants or services	Work	Other (please specify below)	If you selected other, what type of destination is this?	Parks or other recreational spaces / Centers / Trails/ Path/ Sports	Shopping, restaurants or services2	Transit center	People	Other (please specify below)3
708	7/20/2022 21:37:35		TRUE		TRUE								
709	7/20/2022 21:38:56		TRUE										
710	7/20/2022 21:40:41		TRUE										
711	7/20/2022 21:43:13			TRUE									
712	7/20/2022 21:45:21		TRUE										
713	7/20/2022 21:46:42			TRUE									
714	7/20/2022 21:48:51		TRUE										
715	7/20/2022 22:15:48		TRUE										
716	7/20/2022 22:17:07		TRUE										
717	7/20/2022 22:18:16		TRUE										
718	7/20/2022 22:19:36		TRUE	TRUE	TRUE	TRUE							
719	7/20/2022 22:23:25		TRUE	TRUE	TRUE	TRUE							
720	7/20/2022 22:24:51		TRUE										
721	7/20/2022 22:26:06		TRUE										
722	7/20/2022 22:27:03		TRUE										
723	7/20/2022 22:28:05		TRUE										
724	7/20/2022 22:29:10		TRUE										
725	7/21/2022 8:19:04		TRUE										
726	7/21/2022 8:19:56		TRUE	TRUE									
727	7/21/2022 8:21:07		TRUE	TRUE	TRUE	TRUE							
728	7/21/2022 8:22:38		TRUE										
729	7/21/2022 8:23:41		TRUE										
730	7/21/2022 8:25:46		TRUE										
731	7/21/2022 8:28:02		TRUE										
732	7/21/2022 8:29:13		TRUE										
733	7/21/2022 8:30:31		TRUE										
734	7/21/2022 8:31:37		TRUE										
735	7/21/2022 8:32:56		TRUE										
736	7/21/2022 8:34:06		TRUE										
737	7/21/2022 8:37:33		TRUE										
738	7/21/2022 8:40:45		TRUE										
739	7/21/2022 8:42:42		TRUE										
740	7/21/2022 8:44:22		TRUE										
741	7/21/2022 10:23:23		TRUE										
742	7/21/2022 10:25:29		TRUE	TRUE									
743	7/21/2022 10:27:03		TRUE	TRUE									
744	7/21/2022 10:29:55		TRUE										
745	7/21/2022 10:31:41		TRUE										
746	7/21/2022 10:35:37		TRUE										
747	7/21/2022 10:39:21		TRUE										
748	7/21/2022 10:51:29		TRUE										
749	7/21/2022 10:55:10		TRUE										
750	7/21/2022 10:56:30		TRUE										
751	7/21/2022 11:17:32		TRUE										

	E	L	N	O	P	Q	R	S	T	U	V	W	X
1			What types of destinations you would likely travel to using the SGV Greenway?						If you selected other, what type of destination is this?				
2	Total	601	718	140	233	102	87	87	49	23	11	7	4
3	First Active	Please help us locate the types of destinations you would likely travel to using the SGV Greenway?	Parks or other recreational spaces	School	Shopping, restaurants or services	Work	Other (please specify below)	If you selected other, what type of destination is this?	Parks or other recreational spaces / Centers / Trails/ Path/ Sports	Shopping, restaurants or services2	Transit center	People	Other (please specify below)3
752	7/21/2022 11:31:47		TRUE										
753	7/21/2022 11:34:28		TRUE			TRUE							
754	7/21/2022 11:36:08		TRUE										
755	7/21/2022 11:40:59		TRUE										
756	7/21/2022 11:45:14		TRUE										
757	7/21/2022 11:47:49		TRUE										
758	7/21/2022 11:49:20		TRUE										
759	7/21/2022 11:51:24		TRUE										
760	7/21/2022 11:53:11		TRUE										
761	7/21/2022 11:55:15		TRUE										
762	7/21/2022 11:56:51		TRUE										
763	7/21/2022 11:59:53		TRUE	TRUE		TRUE							
764	7/21/2022 12:07:41		TRUE										
765	7/21/2022 12:13:42		TRUE										
766	7/21/2022 12:15:13		TRUE										
767	7/21/2022 12:19:15		TRUE										
768	7/21/2022 12:23:19		TRUE										
769	7/21/2022 14:41:29		TRUE	TRUE	TRUE								
770	7/21/2022 14:55:31		TRUE		TRUE								
771	7/21/2022 14:59:51			TRUE									
772	7/21/2022 15:03:15		TRUE										
773	7/21/2022 15:06:03		TRUE		TRUE	TRUE							
774	7/21/2022 15:10:08		TRUE										
775	7/21/2022 15:13:34		TRUE										
776	7/21/2022 15:16:46		TRUE										
777	7/21/2022 15:20:27		TRUE	TRUE	TRUE	TRUE							
778	7/21/2022 15:22:16		TRUE			TRUE							
779	7/21/2022 15:24:11			TRUE									
780	7/21/2022 15:26:34			TRUE									
781	7/21/2022 15:32:06			TRUE									
782	7/21/2022 15:33:36		TRUE	TRUE	TRUE	TRUE							
783	7/21/2022 15:37:04		TRUE	TRUE		TRUE							
784	7/21/2022 15:38:51		TRUE										
785	7/21/2022 15:41:54		TRUE										
786	7/21/2022 15:43:57		TRUE										
787	7/21/2022 15:47:34		TRUE										
788	7/21/2022 15:49:37		TRUE		TRUE								
789	7/21/2022 15:52:23		TRUE										
790	7/21/2022 15:57:14		TRUE										
791	7/21/2022 15:59:28		TRUE										
792	7/21/2022 16:01:54		TRUE		TRUE								
793	7/21/2022 16:04:08		TRUE										
794	7/21/2022 16:11:24		TRUE										
795	7/24/2022 22:02:54	Nature Based Playgrounds Places to observe	TRUE	TRUE				TRUE	Nature Centers	x			

	E	L	N	O	P	Q	R	S	T	U	V	W	X
1			What types of destinations you would likely travel to using the SGV Greenway?						If you selected other, what type of destination is this?				
2	Total	601	718	140	233	102	87	87	49	23	11	7	4
3	First Active	Please help us locate the types of destinations you would likely travel to using the SGV Greenway?	Parks or other recreational spaces	School	Shopping, restaurants or services	Work	Other (please specify below)	If you selected other, what type of destination is this?	Parks or other recreational spaces / Centers / Trails/ Path/ Sports	Shopping, restaurants or services2	Transit center	People	Other (please specify below)3
796	7/24/2022 22:16:19	trail heads , nature sanctuaries, outdoor clas	TRUE	TRUE	TRUE	TRUE	TRUE	Community art sites	x				
797	7/24/2022 22:24:32	Outdoor nature centers, education spaces, sl	TRUE	TRUE			TRUE	Nature centers	x				
798	7/24/2022 22:31:59	Beautiful sitting ares in nature, places to see	TRUE	TRUE			TRUE	outdoor nature areas ed	x				
799	7/24/2022 22:39:43	PUblic Are, picnic, shaded trails, lakes, strean	TRUE	TRUE			TRUE	river , lake, streams	x - Water				
800	7/24/2022 22:44:40	picnic areas, Shaded Trails, places with excellent view of nature		TRUE			TRUE	river , lake, streams	x - Water				
801	7/25/2022 9:25:24		TRUE										
802	7/25/2022 9:28:49		TRUE										
803	7/25/2022 9:29:47	Don't understand the question	TRUE		TRUE								
804	7/25/2022 9:30:50		TRUE										
805	7/25/2022 9:34:08		TRUE										
806	7/25/2022 9:36:31		TRUE										
807	7/25/2022 9:38:56		TRUE	TRUE	TRUE	TRUE							
808	7/25/2022 9:42:32		TRUE										
809	7/25/2022 9:44:41		TRUE										
810	7/25/2022 9:47:14		TRUE										
811	7/25/2022 9:51:45		TRUE										
812	7/25/2022 9:53:56		TRUE										
813	7/25/2022 9:56:18		TRUE										
814	7/25/2022 10:01:00		TRUE										
815	7/25/2022 10:04:00		TRUE										
816	7/25/2022 10:14:52		TRUE	TRUE									
817	7/25/2022 10:40:33		TRUE										
818	7/25/2022 10:48:01		TRUE										
819	7/25/2022 10:57:13		TRUE	TRUE									
820	7/25/2022 11:00:54	Trails such as Chantry Flats	TRUE										
821	7/25/2022 11:07:05		TRUE										
822	7/25/2022 11:16:24	Other parks along the Emerald Necklace	TRUE				TRUE	Emerald necklace	x - Water				
823	7/25/2022 11:17:01		TRUE										
824	7/25/2022 11:34:05	Walking my kids to school.	TRUE	TRUE									
825	7/25/2022 11:35:30	Work, Daily pedestrian commute	TRUE	TRUE	TRUE	TRUE							
826	7/25/2022 11:37:57	Bird watching	TRUE		TRUE								
827	7/25/2022 11:54:45	Whittier Narrows and Peck Road Conservatic	TRUE										
828	7/25/2022 12:02:24	Would like travel to Whittier narrows using b	TRUE										
829	7/25/2022 12:03:52	WNRA, Pacific Coast	TRUE										
830	7/25/2022 12:11:15		TRUE										
831	7/25/2022 12:15:19	Shaded areas or anywhere in general a nice s	TRUE	TRUE	TRUE	TRUE							
832	7/25/2022 12:15:49		TRUE										
833	7/25/2022 12:19:05		TRUE										
834	7/25/2022 12:26:48		TRUE		TRUE								
835	7/25/2022 12:34:48		TRUE										
836	7/25/2022 13:00:57			TRUE									
837	7/25/2022 14:47:51	many	TRUE	TRUE	TRUE	TRUE	TRUE	anywhere and everywhe	x - Water				
838	7/25/2022 15:11:26	Nature centers	TRUE										
839	7/25/2022 18:00:07	Hiking and recreation areas	TRUE										

	E	L	N	O	P	Q	R	S	T	U	V	W	X
1			What types of destinations you would likely travel to using the SGV Greenway?						If you selected other, what type of destination is this?				
2	Total	601	718	140	233	102	87	87	49	23	11	7	4
3	First Active	Please help us locate the types of destinations you would likely travel to using the SGV Greenway?	Parks or other recreational spaces	School	Shopping, restaurants or services	Work	Other (please specify below)	If you selected other, what type of destination is this?	Parks or other recreational spaces / Centers / Trails/ Path/ Sports	Shopping, restaurants or services2	Transit center	People	Other (please specify below)3
840	7/25/2022 20:36:07	A shop near Valley Blvd	TRUE		TRUE		TRUE	bodies of water - access	x - Water				
841	7/25/2022 20:42:51	River, Lakes, nature centers	TRUE		TRUE								
842	7/25/2022 20:52:52		TRUE										
843	7/26/2022 7:45:42	shadeed bike paths, running paths with MAN	TRUE	TRUE	TRUE		TRUE	large natural areas like	x				
844	7/26/2022 8:04:16	NA	TRUE										
845	7/26/2022 9:26:34	Beach, parks, work, return home, social outir	TRUE	TRUE	TRUE	TRUE	TRUE	Work		x			
846	7/26/2022 10:07:37	Altadena, Rosemead	TRUE										
847	7/26/2022 10:23:21	Alhambra, Pasadena, Arcadia	TRUE		TRUE	TRUE							
848	7/26/2022 11:34:54		TRUE										
849	7/26/2022 11:52:49	Dog friendly spaces, green spaces, walking pa	TRUE		TRUE								
850	7/26/2022 11:59:46	All of it	TRUE										
851	7/26/2022 12:06:03	Parks and community centers	TRUE				TRUE	Community centers	x				
852	7/26/2022 12:15:30		TRUE										
853	7/26/2022 12:32:53	Parks presumably	TRUE										
854	7/26/2022 13:03:21		TRUE										
855	7/26/2022 13:21:45	Restaurants, parks, historical sites, tourist sit	TRUE	TRUE	TRUE								
856	7/26/2022 13:29:42	Play areas for children	TRUE	TRUE									
857	7/26/2022 13:30:24	Hiking, shade, recreational	TRUE										
858	7/26/2022 13:43:43		TRUE	TRUE									
859	7/26/2022 13:50:20	Parks/play spaces	TRUE										
860	7/26/2022 13:55:16	Parks/natural areas	TRUE										
861	7/26/2022 13:58:45	no particular destination - recreational use	TRUE										
862	7/26/2022 14:06:05	All of them	TRUE		TRUE								
863	7/26/2022 14:06:58	Recreational biking and hiking areas	TRUE		TRUE								
864	7/26/2022 14:11:09		TRUE		TRUE								
865	7/26/2022 14:14:55	Parks, Green Spaces, Exercise areas	TRUE										
866	7/26/2022 14:38:30	Whittier Narrows Rec Area, Rio Hondo River	TRUE				TRUE	Long Beach and Seal Beach					
867	7/26/2022 14:43:51		TRUE										
868	7/26/2022 14:51:00	Well, areas with trees, outdoor education sp	TRUE		TRUE								
869	7/26/2022 15:00:56	Park, nature, shopping, restaurants	TRUE		TRUE								
870	7/26/2022 15:28:34		TRUE	TRUE	TRUE	TRUE							
871	7/26/2022 15:44:48		TRUE										
872	7/26/2022 15:49:48	Parks w mountain views, playgrounds with y	TRUE										
873	7/26/2022 16:21:40		TRUE										
874	7/26/2022 16:23:40		TRUE										
875	7/26/2022 16:29:12	School, parks, natural areas	TRUE	TRUE									
876	7/26/2022 16:33:07		TRUE		TRUE								
877	7/26/2022 16:52:41	I would probably use it more for exercise or l	TRUE		TRUE								
878	7/26/2022 16:59:57	Not interested in being outdoors or connecting to nature only interested in accessing computer gaming sites					TRUE	Computer gaming sites	x	x			
879	7/26/2022 17:04:19		TRUE										
880	7/26/2022 17:04:47	most likely would enter just to enjoy nature	TRUE										
881	7/26/2022 17:08:15	Traveling from Altadena down along bike pat	TRUE										
882	7/26/2022 17:10:38	Around the neighborhood					TRUE	Neighborhood				x	
883	7/26/2022 17:13:49	Parks, bikeways	TRUE										

	E	L	N	O	P	Q	R	S	T	U	V	W	X
1			What types of destinations you would likely travel to using the SGV Greenway?						If you selected other, what type of destination is this?				
2	Total	601	718	140	233	102	87	87	49	23	11	7	4
3	**First Active**	**Please help us locate the types of destinations you would likely travel to using the SGV Greenway?**	**Parks or other recreational spaces**	**School**	**Shopping, restaurants or services**	**Work**	**Other (please specify below)**	**If you selected other, what type of destination is this?**	**Parks or other recreational spaces / Centers / Trails/ Path/ Sports**	**Shopping, restaurants or services2**	**Transit center**	**People**	**Other (please specify below)3**
884	7/26/2022 17:22:04	The greenway would be our top destination,	TRUE		TRUE		TRUE	Destinations unknown					x
885	7/26/2022 17:32:00		TRUE		TRUE								
886	7/26/2022 17:33:30	Hiking, parks	TRUE										
887	7/26/2022 18:11:14		TRUE		TRUE								
888	7/26/2022 18:26:23	to the mountains and the beach,	TRUE										
889	7/26/2022 18:37:14	Work or leisure/park areas	TRUE		TRUE	TRUE							
890	7/26/2022 18:59:08	Strictly enjoyment/entertainment	TRUE		TRUE								
891	7/26/2022 19:19:02		TRUE										
892	7/26/2022 19:24:12	Likely would not use the Greenway to travel											
893	7/26/2022 19:53:33	I'd probably use the greenway to get as man	TRUE	TRUE	TRUE	TRUE							
894	7/26/2022 20:00:45		TRUE		TRUE		TRUE	Covered picnic areas	x				
895	7/26/2022 20:03:20	Sierra Madre	TRUE		TRUE								
896	7/26/2022 20:32:16		TRUE		TRUE								
897	7/26/2022 21:18:33	any of them	TRUE		TRUE		TRUE	visiting friends				x	
898	7/26/2022 21:33:12	various cities and businesses along the route	TRUE		TRUE								
899	7/26/2022 21:48:58	Throughout	TRUE		TRUE								
900	7/26/2022 22:03:37	Place to relax and gather and view the area	TRUE										
901	7/26/2022 22:18:43		TRUE										
902	7/26/2022 22:42:26		TRUE		TRUE	TRUE							
903	7/27/2022 1:16:41		TRUE										
904	7/27/2022 6:19:04	Green community plants	TRUE	TRUE	TRUE	TRUE							
905	7/27/2022 6:57:04		TRUE		TRUE	TRUE							
906	7/27/2022 7:39:12	Close to home	TRUE		TRUE								
907	7/27/2022 8:01:48	metro line	TRUE										
908	7/27/2022 8:26:36	Many different environments	TRUE										
909	7/27/2022 8:31:58	New places i haven't been to in sgv	TRUE		TRUE	TRUE							
910	7/27/2022 9:18:03		TRUE		TRUE								
911	7/27/2022 10:26:27	I just want more parks and oak woodland	TRUE										
912	7/27/2022 11:05:14	Other green spaces, recreation areas, connec	TRUE		TRUE								
913	7/27/2022 11:43:30		TRUE		TRUE								
914	7/27/2022 12:23:59		TRUE	TRUE	TRUE								
915	7/27/2022 12:47:25	Depends on location	TRUE										
916	7/27/2022 13:05:06		TRUE										
917	7/27/2022 13:30:02		TRUE										
918	7/27/2022 14:08:31	access to nature, art installations and educat	TRUE										
919	7/27/2022 15:21:37	School, Outdoor activities	TRUE	TRUE	TRUE	TRUE							
920	7/27/2022 18:46:36	Anywhere possible	TRUE	TRUE	TRUE								
921	7/27/2022 21:42:24	Using the paths to exercise and enjoy nature	TRUE										
922	7/27/2022 22:05:04		TRUE		TRUE	TRUE	TRUE	Other parts of the green x					
923	7/28/2022 16:01:44	Along the valley	TRUE										
924	7/28/2022 18:38:13		TRUE										
925	7/28/2022 19:30:53		TRUE	TRUE		TRUE							
926	7/28/2022 19:33:40		TRUE										
927	7/28/2022 19:36:04		TRUE										
928	7/28/2022 19:40:26		TRUE										

	E	L	N	O	P	Q	R	S	T	U	V	W	X
1			What types of destinations you would likely travel to using the SGV Greenway?						If you selected other, what type of destination is this?				
2	Total	601	718	140	233	102	87	87	49	23	11	7	4
3	First Active	Please help us locate the types of destinations you would likely travel to using the SGV Greenway?	Parks or other recreational spaces	School	Shopping, restaurants or services	Work	Other (please specify below)	If you selected other, what type of destination is this?	Parks or other recreational spaces / Centers / Trails/ Path/ Sports	Shopping, restaurants or services2	Transit center	People	Other (please specify below)3
929	7/28/2022 19:45:37			TRUE									
930	7/28/2022 19:50:40		TRUE	TRUE									
931	7/28/2022 19:52:27		TRUE										
932	7/29/2022 9:25:48		TRUE										
933	7/29/2022 9:30:17		TRUE										
934	7/29/2022 9:34:10		TRUE	TRUE	TRUE	TRUE							
935	7/29/2022 9:47:37		TRUE										
936	7/29/2022 9:53:41		TRUE			TRUE							
937	7/29/2022 10:00:35		TRUE		TRUE		TRUE	Commute to transit, commute to friends house			x	x	
938	7/29/2022 10:05:23		TRUE	TRUE	TRUE	TRUE							
939	7/29/2022 10:08:14		TRUE										
940	7/29/2022 10:12:17		TRUE	TRUE	TRUE	TRUE							
941	7/29/2022 10:16:43		TRUE										
942	7/29/2022 10:22:36		TRUE										
943	7/29/2022 10:28:26		TRUE		TRUE	TRUE							
944	7/29/2022 10:34:40		TRUE		TRUE	TRUE							
945	7/29/2022 10:40:49		TRUE		TRUE	TRUE							
946	7/29/2022 10:53:40		TRUE										
947	7/29/2022 10:58:47		TRUE		TRUE								
948	7/29/2022 11:04:20		TRUE										
949	7/29/2022 11:10:11		TRUE		TRUE	TRUE							
950	7/29/2022 11:15:57		TRUE										
951	7/29/2022 11:26:57		TRUE										
952	7/29/2022 11:33:00		TRUE										
953	7/29/2022 11:36:26		TRUE			TRUE							
954	7/29/2022 20:54:50	Whittier Narrows, Puente Hills Regional Park	TRUE										
955	7/29/2022 21:05:48	Parks at Glenelder and La Subida, home, wor	TRUE			TRUE							
956	7/31/2022 19:49:23		TRUE										
957	8/1/2022 8:13:17	Nature Boards explaining wildlife and snack s	TRUE	TRUE	TRUE								
958	8/1/2022 13:21:06	Parkland	TRUE		TRUE								
959	8/1/2022 18:47:04	what destinations are available	TRUE		TRUE								

	D	I
1	Total	137
2	**First Active**	**Where do you think equestrian activities would be most suitable on the SGV Greenway?**
3	2021-10-29 03:02:42	POLYGON ((-117.984762 34.145215, -117.984746 34.145219, -117.9847 34.14523, -117.98467 34.14523, -117.984639
4	2021-10-30 14:28:56	POLYGON ((-118.156582 34.207139, -118.156582 34.207139, -118.157855 34.206838, -118.158583 34.206687, -118.159129
5	2021-11-03 07:38:20	POLYGON ((-117.97347 34.106678, -117.97347 34.106678, -117.974067 34.106431, -117.974366 34.106431, -117.974665
6	2021-11-04 03:35:43	POLYGON ((-117.968786 34.111819, -117.968786 34.111819, -117.96893 34.112272, -117.9693 34.112685, -117.969542
7	2021-11-04 03:35:43	POLYGON ((-117.967593 34.111926, -117.967681 34.112043, -117.967817 34.112206, -117.96797 34.1124, -117.968188
8	2021-11-06 06:38:41	POLYGON ((-117.800335 34.126136, -117.800335 34.126136, -117.800134 34.126095, -117.800034 34.126053, -117.799883
9	2021-11-06 06:38:41	POLYGON ((-117.752499 34.143492, -117.752462 34.143497, -117.752368 34.143507, -117.752249 34.143518, -117.752104
10	2021-11-19 03:13:25	POLYGON ((-118.003146 34.063941, -118.003146 34.063941, -118.003364 34.064032, -118.003691 34.064212, -118.0038
11	2021-11-19 03:13:25	POLYGON ((-118.004235 34.062859, -118.004235 34.062859, -118.004018 34.062859, -118.003473 34.063581, -118.003037
12	2021-12-01 16:28:48	POLYGON ((-118.059763 34.008674, -118.061258 34.006196, -118.060959 34.001489, -118.060361 33.997772, -118.059166
13	2021-12-01 16:28:48	POLYGON ((-118.130953 34.101217, -118.129459 34.102207, -118.128562 34.101712, -118.127367 34.100475, -118.126171
14	2021-12-01 23:22:28	POLYGON ((-117.837867 34.141736, -117.8382 34.141661, -117.838321 34.141611, -117.838442 34.14151, -117.838594
15	2021-12-01 23:22:28	POLYGON ((-117.842367 34.158291, -117.84264 34.158091, -117.8427 34.15794, -117.842791 34.157765, -117.842852
16	2021-12-01 23:22:28	POLYGON ((-117.837552 34.154482, -117.837764 34.154181, -117.837764 34.154056, -117.837794 34.153855, -117.837855
17	2021-12-29 17:06:59	POLYGON ((-117.92535 34.09965, -117.92535 34.09965, -117.925171 34.09965, -117.924154 34.099303, -117.920508
18	2021-12-29 17:06:59	POLYGON ((-117.924513 34.10059, -117.924513 34.10059, -117.922959 34.101778, -117.920209 34.103362, -117.918296
19	2021-12-29 17:06:59	POLYGON ((-118.004613 34.059794, -118.004613 34.059794, -118.000907 34.06019, -117.996483 34.060685, -117.991821
20	2021-12-29 17:06:59	POLYGON ((-117.968747 34.067321, -117.968747 34.067321, -117.966476 34.06643, -117.96528 34.066034, -117.963009
21	2022-02-02 05:44:55	POLYGON ((-117.897859 34.011469, -117.897084 34.016286, -117.90212 34.028809, -117.907156 34.039403, -117.91258
22	2022-02-02 05:44:55	POLYGON ((-117.914048 33.967236, -117.914048 33.967236, -117.913661 33.967236, -117.912983 33.967236, -117.912402
23	2022-02-21 09:22:34	POLYGON ((-117.985277 34.019662, -117.984625 34.020743, -117.984625 34.020743, -117.984625 34.021463, -117.984625
24	2022-02-21 09:22:34	POLYGON ((-118.040029 34.031007, -118.041333 34.030287, -118.041333 34.030287, -118.041985 34.029386, -118.041985
25	2022-02-21 09:22:34	POLYGON ((-118.037125 34.139718, -118.037125 34.139718, -118.038211 34.140257, -118.038863 34.140617, -118.038863
26	2022-03-12 12:39:33	POLYGON ((-117.934447 33.980169, -117.932425 33.978828, -117.931617 33.978157, -117.930808 33.977822, -117.929999
27	2022-03-12 12:39:33	POLYGON ((-117.946744 33.996961, -117.951666 33.9939, -117.951051 33.99339, -117.951051 33.99237, -117.949821
28	2022-03-12 12:39:33	POLYGON ((-117.934813 33.911829, -117.929275 33.910297, -117.926814 33.910297, -117.923122 33.910297, -117.918816
29	2022-03-12 12:39:33	POLYGON ((-118.100322 34.037857, -118.096015 34.036837, -118.097245 34.036837, -118.098476 34.036837, -118.099706
30	2022-03-31 16:41:36	POLYGON ((-117.991517 34.094663, -117.991517 34.094663, -117.991517 34.094648, -117.991684 34.094679, -117.991777
31	2022-03-31 22:31:29	POLYGON ((-117.898351 34.082986, -117.898351 34.082986, -117.889248 34.08447, -117.881488 34.085707, -117.880145
32	2022-03-31 22:31:29	POLYGON ((-117.883428 34.077667, -117.883428 34.077667, -117.878056 34.07977, -117.874773 34.08113, -117.872385
33	2022-04-03 04:30:07	POLYGON ((-118.030178 34.15623, -118.030178 34.15623, -118.031017 34.157399, -118.031284 34.158427, -118.031514
34	2022-04-06 04:30:48	POLYGON ((-117.930427 33.989634, -117.930427 33.989634, -117.930603 33.988613, -117.930603 33.987737, -117.930427
35	2022-04-06 04:30:48	POLYGON ((-117.90904 33.969685, -117.907809 33.969393, -117.907281 33.969393, -117.906753 33.969393, -117.906401
36	2022-04-06 04:30:48	POLYGON ((-117.86989 33.960404, -117.86989 33.959382, -117.86989 33.958507, -117.86989 33.957631, -117.86989
37	2022-04-06 04:30:48	POLYGON ((-117.826373 33.969878, -117.826373 33.971046, -117.825493 33.971775, -117.824789 33.972651, -117.824086
38	2022-04-06 04:30:48	POLYGON ((-117.843103 33.931877, -117.84152 33.931877, -117.84064 33.931877, -117.839584 33.931585, -117.838352
39	2022-04-06 04:30:48	POLYGON ((-118.061478 34.053383, -118.061478 34.053383, -118.064201 34.053706, -118.066146 34.053706, -118.068091
40	2022-04-06 04:30:48	POLYGON ((-117.945576 33.980036, -117.949466 33.981649, -117.950245 33.981649, -117.951412 33.981649, -117.952579
41	2022-04-06 04:30:48	POLYGON ((-117.975277 34.02165, -117.970857 34.017987, -117.970121 34.017376, -117.967175 34.015545, -117.964228
42	2022-04-13 10:45:30	POLYGON ((-117.83828 34.159672, -117.839774 34.158806, -117.840073 34.158683, -117.840522 34.158312, -117.841269
43	2022-04-14 03:03:34	POLYGON ((-117.84644 34.149023, -117.84644 34.149023, -117.84613 34.149023, -117.845976 34.149151, -117.845821
44	2022-04-14 03:03:34	POLYGON ((-117.744834 34.121757, -117.744834 34.121757, -117.744988 34.121501, -117.745143 34.121373, -117.745298
45	2022-04-14 03:03:34	POLYGON ((-117.823181 34.121043, -117.823181 34.121043, -117.822588 34.120973, -117.821996 34.120973, -117.821487
46	2022-04-14 04:21:35	POLYGON ((-117.88753 34.067637, -117.88753 34.067637, -117.887506 34.067637, -117.887482 34.067637, -117.887447
47	2022-04-14 04:21:35	POLYGON ((-117.886761 34.069716, -117.886761 34.069716, -117.886793 34.069662, -117.886761 34.069689, -117.886728
48	2022-04-15 04:34:57	POLYGON ((-118.008178 34.046855, -118.008178 34.046855, -118.008127 34.046907, -118.008106 34.046932, -118.008085
49	2022-04-21 20:22:45	POLYGON ((-118.03343 34.02464, -118.033495 34.025505, -118.033495 34.025883, -118.033495 34.026261, -118.033495
50	2022-04-21 20:22:45	POLYGON ((-118.030235 34.022694, -118.031278 34.022802, -118.032321 34.022964, -118.033039 34.023127, -118.035517
51	2022-04-22 17:57:07	POLYGON ((-117.879713 34.128586, -117.879713 34.128586, -117.879713 34.128586, -117.879713 34.128586, -117.885535
52	2022-05-11 22:35:58	POLYGON ((-117.9734 34.050568, -117.973632 34.050184, -117.973787 34.049864, -117.974559 34.048583, -117.975023
53	2022-05-13 1:51:09	POLYGON ((-118.088624 34.167125, -118.088624 34.167125, -118.088062 34.167637, -118.087725 34.168009, -118.087556
54	2022-05-13 1:51:09	POLYGON ((-118.048434 34.145957, -118.048434 34.145957, -118.048715 34.146795, -118.04894 34.147214, -118.048996
55	2022-05-13 1:51:09	POLYGON ((-118.036096 34.139124, -118.036096 34.139124, -118.036995 34.138658, -118.038345 34.137727, -118.039469
56	2022-05-13 1:51:09	POLYGON ((-117.963213 34.120783, -117.964674 34.120876, -117.966699 34.120876, -117.969735 34.120131, -117.970747
57	2022-05-26 20:55:09	POLYGON ((-118.007974 34.106588, -118.007974 34.106588, -118.008679 34.106657, -118.009136 34.106725, -118.009924
58	2022-05-26 20:55:09	POLYGON ((-118.004425 34.114092, -118.004425 34.114092, -118.004607 34.113034, -118.00479 34.11243, -118.00479
59	2022-05-26 20:55:09	POLYGON ((-118.087265 34.017806, -118.087265 34.017806, -118.084346 34.017503, -118.082703 34.017201, -118.081244
60	2022-05-26 20:55:09	POLYGON ((-117.984171 34.097623, -117.984171 34.097623, -117.985083 34.09853, -117.985813 34.098681, -117.986178
61	2022-06-08 20:33:34	POLYGON ((-117.979314 34.027668, -117.980994 34.028203, -117.981511 34.028203, -117.982286 34.028417, -117.983191
62	2022-06-14 3:42:20	POLYGON ((-118.012418 33.952511, -118.012707 33.95323, -118.012707 33.954309, -118.012707 33.955628, -118.012274
63	2022-06-14 3:42:20	POLYGON ((-118.022105 34.015737, -118.022545 34.014218, -118.021738 34.011666, -118.021005 34.011301, -118.020125
64	2022-06-16 16:48:31	POLYGON ((-117.984071 34.026666, -117.984071 34.026666, -117.984071 34.026758, -117.984071 34.026805, -117.98435

	D	I
1	Total	137
2	**First Active**	**Where do you think equestrian activities would be most suitable on the SGV Greenway?**
65	2022-07-24 20:04:44	POLYGON ((-118.125535 34.201144, -118.125535 34.201144, -118.11694 34.207067, -118.111211 34.207067, -118.104049 34.207067, -118.09832 34.207067, -118.09259 34.207067, -118.086861 34.207067, -118.082563 34.207067, -118.078266 34.207067, -118.073969 34.207067, -118.069672 34.207067, -118.065375 34.207067, -118.06251 34.208252, -118.058213 34.208252, -118.053916 34.210621, -118.049619 34.211806, -118.045322 34.21299, -118.042457 34.214175, -118.036727 34.214175, -118.030998 34.215359, -118.025268 34.216543, -118.016674 34.216543, -118.00808 34.216543, -117.999485 34.216543, -117.989459 34.216543, -117.979432 34.216543, -117.970838 34.216543, -117.960811 34.216543, -117.953649 34.216543, -117.945055 34.216543, -117.936461 34.216543, -117.929299 34.216543, -117.920705 34.216543, -117.913543 34.216543, -117.906381 34.216543, -117.900651 34.216543, -117.89349 34.216543, -117.88776 34.216543, -117.880598 34.215359, -117.874869 34.215359, -117.869139 34.214175, -117.86341 34.21299, -117.85768 34.211806, -117.850518 34.210621, -117.844789 34.209436, -117.837627 34.208252, -117.831897 34.205883, -117.824735 34.203513, -117.817574 34.201144, -117.810412 34.198775, -117.80325 34.196405, -117.796088 34.192851, -117.788926 34.190481, -117.781764 34.186927, -117.776035 34.183372, -117.770305 34.179817, -117.764576 34.177447, -117.757414 34.173892, -117.751684 34.170337, -117.747387 34.167967, -117.741658 34.165596, -117.73736 34.163226, -117.733063 34.160856, -117.728766 34.158485, -117.725901 34.1573, -117.721604 34.154929, -117.718739 34.152558, -117.715875 34.150188, -117.71301 34.149002, -117.710145 34.146631, -117.70728 34.14426, -117.705848 34.14189, -117.702983 34.139518, -117.700119 34.138333, -117.697254 34.135962, -117.694389 34.134776, -117.692957 34.132405, -117.690092 34.131219, -117.68866 34.130034, -117.685795 34.127662, -117.684362 34.126477, -117.681498 34.125291, -117.680065 34.122919, -117.678633 34.121733, -117.677201 34.119362, -117.675768 34.118176, -117.674336 34.11699, -117.672903 34.114618, -117.672903 34.112247, -117.671471 34.111061, -117.671471 34.108689, -117.671471 34.105131, -117.671471 34.102759, -117.671471 34.100387, -117.671471 34.100387, -117.671471 34.096828, -117.671471 34.094456, -117.671471 34.092084, -117.671471 34.092084, -117.671471 34.088525, -117.672903 34.087339, -117.675768 34.084966, -117.678633 34.08378, -117.681498 34.081407, -117.68293 34.079034, -117.685795 34.076661, -117.687227 34.075475, -117.690092 34.073102, -117.691524 34.070729, -117.694389 34.068356, -117.695821 34.065983, -117.698686 34.06361, -117.700119 34.062423, -117.702983 34.06005, -117.704416 34.058863, -117.70728 34.057677, -117.708713 34.05649, -117.708713 34.05649, -117.711578 34.05649, -117.711578 34.05649, -117.71301 34.055303, -117.714442 34.054116, -117.714442 34.054116, -117.715875 34.051743, -117.718739 34.051743, -117.720172 34.049369, -117.721604 34.048183, -117.724469 34.045809, -117.727334
66	2022-07-28 00:12:52	POLYGON ((-117.96903 34.066264, -117.96903 34.066264, -117.968054 34.066149, -117.967356 34.066149, -117.967077 34.066149, -117.966658 34.066149, -117.96624 34.065917, -117.965681 34.065802, -117.965263 34.065802, -117.965123 34.065686, -117.964844 34.065686, -117.964286 34.065571, -117.963868 34.065455, -117.963449 34.065455, -117.96303 34.065339, -117.962054 34.065224, -117.961356 34.065108, -117.961077 34.064993, -117.960519 34.064993, -117.96024 34.064993, -117.959682 34.064993, -117.959123 34.064761, -117.958426 34.064761, -117.958007 34.064761, -117.95717 34.064761, -117.956612 34.064761, -117.956193 34.064761, -117.955775 34.064761, -117.955356 34.064646, -117.954938 34.064646, -117.954658 34.064646, -117.95424 34.06453, -117.953961 34.06453, -117.953403 34.06453, -117.952705 34.064415, -117.952007 34.064299, -117.951589 34.064299, -117.950752 34.064184, -117.950054 34.064184, -117.949356 34.064184, -117.948659 34.064184, -117.947961 34.064184, -117.947263 34.064184, -117.946566 34.064184, -117.946007 34.064184, -117.94517 34.064184, -117.944752 34.064184, -117.944752 34.064184, -117.944194 34.064184, -117.944194 34.064184, -117.943914 34.064184, -117.943914 34.064184, -117.943775 34.064299, -117.943217 34.064415, -117.943077 34.06453, -117.942798 34.06453, -117.94238 34.064646, -117.942101 34.064761, -117.941822 34.064993, -117.941542 34.065108, -117.941124 34.065224, -117.940705 34.065455, -117.940287 34.065571, -117.939729 34.065686, -117.939449 34.065802, -117.938612 34.065917, -117.938194 34.065917, -117.937496 34.065917, -117.936938 34.066149, -117.936659 34.066149, -117.93624 34.066149, -117.935543 34.066149, -117.934705 34.066149, -117.933729 34.066149, -117.932891 34.066149, -117.932333 34.066149, -117.931775 34.066149, -117.931357 34.066149, -117.931357 34.066149, -117.930798 34.066149, -117.93038 34.066033, -117.929822 34.065802, -117.928985 34.065686, -117.928426 34.065571, -117.92731 34.065224, -117.926333 34.064993, -117.925775 34.064877, -117.924938 34.064761, -117.92424 34.06453, -117.923403 34.064299, -117.922287 34.064068, -117.92145 34.063952, -117.920194 34.063721, -117.918659 34.063721, -117.916985 34.063606, -117.916706 34.063606, -117.916287 34.063606, -117.915729 34.063606, -117.914752 34.063606, -117.914055 34.063606, -117.913217 34.063606, -117.91252 34.063606, -117.911962 34.063606, -117.911404 34.063606, -117.910985 34.063606, -117.910566 34.063606, -117.909729 34.063606, -117.909171 34.063721, -117.908613 34.063837, -117.907636 34.063952, -117.907218 34.063952, -117.906241 34.063952, -117.905962 34.063952, -117.905543 34.063952, -117.904846 34.064068, -117.904566 34.064068, -117.904148 34.064184, -117.90359 34.064184, -117.90359 34.064184, -117.903032 34.064415, -117.903032 34.064415, -117.902753 34.064415, -117.902334 34.06453, -117.901915 34.06453, -117.901218 34.064761, -117.90052 34.064761, -117.899683 34.064877, -117.898985 34.065108, -117.898288 34.065339, -117.897869
67	2022-07-29 21:41:58	POLYGON ((-117.768715 34.144422, -117.775105 34.150591, -117.777235 34.151032, -117.78043 34.151032, -117.784157 34.151473, -117.789482 34.151913, -117.794807 34.151913, -117.800132 34.151913, -117.805456 34.151913, -117.811314

	D	I
1	Total	137
2	**First Active**	**Where do you think equestrian activities would be most suitable on the SGV Greenway?**
68	2022-07-30 17:05:39	POLYGON ((-117.836953 34.157658, -117.836953 34.157658, -117.836953 34.157525, -117.836953 34.157458, -117.836872 34.157291, -117.836671 34.15699, -117.836186 34.156423, -117.835581 34.155755, -117.835097 34.155254, -117.834693 34.154586, -117.834491 34.154185, -117.83433 34.153818, -117.834249 34.153584, -117.834128 34.153317, -117.834128 34.152849, -117.834128 34.152616, -117.834128 34.152382, -117.834128 34.152148, -117.834128 34.151881, -117.834128 34.151714, -117.834169 34.151113, -117.834249 34.150746, -117.834572 34.150044, -117.834693 34.14951, -117.834774 34.149276, -117.834814 34.149009, -117.834895 34.148842, -117.834976 34.148608, -117.834976 34.148608, -117.835016 34.148274, -117.835016 34.148107, -117.835177 34.147807, -117.835299 34.147539, -117.835379 34.147172, -117.83546 34.146905, -117.83546 34.146604, -117.8355 34.146337, -117.835581 34.145803, -117.835662 34.145435, -117.835742 34.145101, -117.835742 34.144868, -117.835823 34.144433, -117.835864 34.144133, -117.835864 34.143799, -117.835864 34.143498, -117.835864 34.143164, -117.835864 34.14283, -117.835864 34.142463, -117.835944 34.142062, -117.836146 34.141227, -117.836267 34.140659, -117.836348 34.140192, -117.836429 34.139958, -117.836509 34.139557, -117.836711 34.139023, -117.836832 34.138488, -117.836872 34.138121, -117.836872 34.13772, -117.836953 34.137252, -117.837034 34.136851, -117.837115 34.136484, -117.837155 34.13625, -117.837155 34.135983, -117.837316 34.135549, -117.837397 34.135382, -117.837518 34.134981, -117.837599 34.134547, -117.837599 34.134547, -117.837599 34.13428, -117.837599 34.134112, -117.83768 34.133945, -117.83768 34.133745, -117.83776 34.133478, -117.837881 34.133177, -117.837962 34.132943, -117.838083 34.13271, -117.838164 34.132543, -117.838285 34.132442, -117.838366 34.132275, -117.838366 34.132275, -117.838487 34.132108, -117.838648 34.131908, -117.838769 34.131707, -117.838931 34.131574, -117.838931 34.131574, -117.839052 34.131474, -117.839052 34.131474, -117.839253 34.131307, -117.839415 34.131173, -117.839415 34.131173, -117.839536 34.13114, -117.839657 34.130939, -117.839859 34.130906, -117.840101 34.130772, -117.840222 34.130739, -117.840585 34.130505, -117.840706 34.130438, -117.840989 34.130271, -117.841271 34.130104, -117.841473 34.12997, -117.841473 34.12997, -117.841675 34.129937, -117.841796 34.129803, -117.841998 34.129636, -117.841998 34.129636, -117.842159 34.12957, -117.84228 34.129536, -117.842441 34.129403, -117.842441 34.129403, -117.842441 34.129403, -117.842482 34.129302, -117.842482 34.129302, -117.842562 34.129202, -117.842562 34.129202, -117.842684 34.129135, -117.842684 34.129135, -117.842764 34.129002, -117.842764 34.129002, -117.842926 34.129002, -117.842926 34.129002, -117.843047 34.129102, -117.843047 34.129102, -117.836953 34.157658))
69	7/18/2022 8:53:16	I don't know / Don't have an opinion
70	7/18/2022 9:24:32	San Gabriel, S. Pasadena, Alhambra
71	7/24/2022 22:16:19	multi use trail long San Gabriel River West Banj 0 whittier narrows
72	7/24/2022 22:24:32	whittier narrows, san gabriel river
73	7/24/2022 22:31:59	San Gabriel River
74	7/25/2022 9:29:47	I don't know / Don't have an opinion
75	7/25/2022 11:35:30	on a designated equestrian trail all along the bike trail
76	7/25/2022 11:54:45	San Gabriel River, Rio Hondo and Whittier Narrows
77	7/25/2022 12:02:24	San Gabriel River Multi use trail
78	7/25/2022 12:15:19	On the side of the path/walkways
79	7/25/2022 14:47:51	I don't know / Don't have an opinion
80	7/25/2022 15:11:26	Existing trails
81	7/25/2022 18:00:07	San Gabriel and Rio Hondo river
82	7/25/2022 20:36:07	Closer to the Santa Fe Dam or near Thienes Ave
83	7/25/2022 20:42:51	No where, not a fan of horse riders
84	7/26/2022 7:45:42	I don't know / Don't have an opinion
85	7/26/2022 8:04:16	I don't know / Don't have an opinion
86	7/26/2022 9:26:34	Near waterfront, on waterfront, on bike paths, paths within parks
87	7/26/2022 10:03:45	Areas closet to residential zoned for horses and stables
88	7/26/2022 10:07:37	Altadena
89	7/26/2022 10:23:21	I don't know / Don't have an opinion
90	7/26/2022 11:59:46	Away from housing, busy roads
91	7/26/2022 12:06:03	Altadena, glendora, la verne
92	7/26/2022 12:32:53	I don't know / Don't have an opinion
93	7/26/2022 13:03:21	I don't know / Don't have an opinion
94	7/26/2022 13:21:45	I don't know / Don't have an opinion
95	7/26/2022 13:29:42	I don't know / Don't have an opinion
96	7/26/2022 13:30:24	I don't know / Don't have an opinion
97	7/26/2022 13:43:43	I don't know / Don't have an opinion
98	7/26/2022 13:50:20	I don't know / Don't have an opinion
99	7/26/2022 13:55:16	I don't know / Don't have an opinion
100	7/26/2022 13:58:45	Eaton Wash (equestrian facilities currently exist)
101	7/26/2022 14:06:05	I don't know / Don't have an opinion
102	7/26/2022 14:14:55	Pasadena
103	7/26/2022 14:38:30	locations where the greenway has adequate width for separation from bikes and pets, or where they could be on the opposite side of the channel
104	7/26/2022 14:43:51	I don't know / Don't have an opinion
105	7/26/2022 15:00:56	Arcadia, glendora, chino hills
106	7/26/2022 15:49:48	Whittier narrows, San Jose creek
107	7/26/2022 16:29:12	I don't know / Don't have an opinion
108	7/26/2022 16:40:16	I don't know / Don't have an opinion
109	7/26/2022 16:52:41	I don't know / Don't have an opinion
110	7/26/2022 16:59:57	I don't know / Don't have an opinion
111	7/26/2022 17:04:47	near the current ones - also, in areas that are open and wide enough to separate horses from hikers, walkers, bikers
112	7/26/2022 17:08:15	I don't know / Don't have an opinion
113	7/26/2022 17:10:38	All along the greenway
114	7/26/2022 17:13:49	I don't know / Don't have an opinion

	D	I
1	Total	137
2	**First Active**	**Where do you think equestrian activities would be most suitable on the SGV Greenway?**
115	7/26/2022 17:22:04	Wherever possible. We are a horse family going back generations
116	7/26/2022 17:33:30	In the peripheral areas where it isn't as crowded
117	7/26/2022 18:11:14	?
118	7/26/2022 18:26:23	San Gabriel river, Eaton canyon basin, Rubio Canyon and the LA river
119	7/26/2022 18:37:14	Connecting to Altadena/foothills of the Sierra Madre mointains
120	7/26/2022 19:19:02	"no idea, near stables?"
121	7/26/2022 19:53:33	somewhere with the least cars and domestic pets.
122	7/26/2022 20:00:45	Everywhere
123	7/26/2022 20:03:20	Devil's Gate project
124	7/26/2022 21:18:33	close to stables
125	7/27/2022 7:39:12	I don't know / Don't have an opinion
126	7/27/2022 8:01:48	arcadia
127	7/27/2022 8:26:36	I don't know / Don't have an opinion
128	7/27/2022 10:26:27	I don't know / Don't have an opinion
129	7/27/2022 11:05:14	Eaton Wash
130	7/27/2022 14:08:31	Flate areas with easy entry and parking
131	7/27/2022 18:46:36	Towards the foothills
132	7/27/2022 21:42:24	I don't know / Don't have an opinion
133	7/27/2022 22:05:04	To be determined by designers
134	7/28/2022 16:01:44	All along trails
135	7/29/2022 21:05:48	Everywhere there can be wide paths, and/or paths on both sides of channel
136	7/31/2022 19:49:23	I don't know / Don't have an opinion
137	8/1/2022 8:13:17	Can't tell from this map
138	8/1/2022 13:21:06	I don't know / Don't have an opinion
139	8/1/2022 18:47:04	closest to equestrian centers

	D	K	M	N	O	P	Q	R	S	T	U	V	W	X	Y	Z	AA
1			What are your specific concerns? Check all that apply.								If you selected other, what are your concerns?						
2	Total	217	192	43	184	35	488	293	325	325	22	91	12	185	40	60	11
3	First Active	What places, if any, along the SGV Greenway concern you?	Encampments	Flooding	Maintenance	Privacy	Safety	Trash	Other (please specify below)	If you selected other, what are your concerns?	Ecampment	Maintenance / Cleanliness / light	Privacy	Safe Access	Recreation	Plant	Cost / schedule
4	2021-10-27 18:54:56	34.107505,-118.015747	FALSE	FALSE	FALSE	FALSE	FALSE	FALSE	TRUE	Lack of shade						x	
5	2021-10-27 18:54:56	34.101868,-118.035272	FALSE	FALSE	FALSE	FALSE	FALSE	FALSE	TRUE	There is a lack of shade						x	
6	2021-10-28 23:40:19	34.043227,-118.07442	TRUE	FALSE	FALSE	FALSE	FALSE	FALSE	FALSE								
7	2021-10-28 23:40:19	34.019657,-118.082144	FALSE	TRUE	FALSE	FALSE	FALSE	FALSE	FALSE								
8	2021-10-28 23:40:19	34.071734,-118.047033	FALSE	FALSE	FALSE	FALSE	FALSE	TRUE	FALSE								
9	2021-10-28 23:40:19	34.066498,-117.968033	FALSE	FALSE	FALSE	FALSE	TRUE	FALSE	FALSE								
10	2021-10-31 13:31:25	34.116388,-117.97717	TRUE	TRUE	FALSE	FALSE	TRUE	TRUE	FALSE								
11	2021-10-31 13:31:25	34.094866,-118.028	TRUE	FALSE	FALSE	FALSE	TRUE	FALSE	FALSE								
12	2021-10-31 13:31:25	34.097722,-118.020564	FALSE	TRUE	FALSE	FALSE	FALSE	FALSE	FALSE								
13	2021-11-01 14:52:20	34.120974,-117.745233	TRUE	TRUE	FALSE	FALSE	TRUE	TRUE	FALSE								
14	2021-11-01 14:52:20	34.139948,-117.707484	TRUE	TRUE	FALSE	FALSE	TRUE	TRUE	FALSE								
15	2021-11-01 14:52:20	34.13272,-117.783073	TRUE	TRUE	FALSE	FALSE	TRUE	TRUE	FALSE								
16	2021-11-02 03:12:38	34.03843,-118.026552	TRUE	FALSE	FALSE	FALSE	FALSE	FALSE	FALSE								
17	2021-11-02 03:17:41	34.033326,-118.017062	FALSE	FALSE	FALSE	FALSE	FALSE	TRUE	TRUE	Homeless	x						
18	2021-11-02 22:43:57	34.053208,-118.005218	TRUE	FALSE	FALSE	FALSE	FALSE	FALSE	FALSE								
19	2021-11-03 20:31:51	34.116478,-117.965872	TRUE	FALSE	FALSE	FALSE	FALSE	FALSE	FALSE								
20	2021-11-03 20:31:51	34.119782,-117.836334	TRUE	FALSE	FALSE	FALSE	FALSE	FALSE	FALSE								
21	2021-11-03 20:31:51	34.091998,-117.829558	FALSE	TRUE	FALSE	FALSE	FALSE	FALSE	FALSE								
22	2021-11-04 03:35:43	34.116404,-117.973662	TRUE	FALSE	FALSE	FALSE	FALSE	FALSE	FALSE								
23	2021-11-04 03:35:43	34.117004,-117.977672	TRUE	FALSE	FALSE	FALSE	FALSE	FALSE	FALSE								
24	2021-11-04 03:35:43	34.092153,-118.03066	TRUE	FALSE	FALSE	FALSE	FALSE	FALSE	FALSE								
25	2021-11-04 03:35:43	34.063797,-118.004266	TRUE	FALSE	FALSE	FALSE	FALSE	FALSE	FALSE								
26	2021-11-04 03:35:43	34.077083,-118.000499	FALSE	FALSE	FALSE	FALSE	TRUE	FALSE	FALSE								
27	2021-11-04 03:35:43	34.07666,-118.041269	TRUE	FALSE	FALSE	FALSE	TRUE	FALSE	FALSE								
28	2021-11-04 03:35:43	34.097422,-118.020608	FALSE	TRUE	FALSE	FALSE	FALSE	FALSE	FALSE								
29	2021-11-04 03:35:43	34.110591,-117.985488	FALSE	FALSE	FALSE	FALSE	TRUE	FALSE	FALSE								
30	2021-11-04 03:35:43	34.112117,-117.969434	FALSE	FALSE	FALSE	TRUE	FALSE	FALSE	TRUE	No bike lane				x - Access / St			
31	2021-11-04 23:06:46	34.103417,-118.092865	FALSE	FALSE	FALSE	FALSE	FALSE	FALSE	FALSE								
32	2021-11-04 23:06:46	34.113492,-118.097735	TRUE	FALSE	TRUE	FALSE	TRUE	TRUE	TRUE	this area is underground, probably no				x - connections			
33	2021-11-06 06:38:41	34.11325,-117.757457	TRUE	FALSE	TRUE	TRUE	TRUE	TRUE	TRUE	As someone who works in flood				x			
34	2021-11-06 17:50:03	34.009923,-117.938675	TRUE	FALSE	TRUE	FALSE	TRUE	TRUE	FALSE								
35	2021-11-08 03:18:40	34.071426,-117.765897	TRUE	FALSE	FALSE	FALSE	TRUE	FALSE	FALSE								
36	2021-11-08 03:18:40	34.064105,-117.796502	TRUE	FALSE	FALSE	FALSE	TRUE	FALSE	FALSE								
37	2021-11-08 03:18:40	34.098928,-117.774935	FALSE	FALSE	FALSE	FALSE	TRUE	FALSE	FALSE								
38	2021-11-08 03:18:40	34.101261,-117.790418	FALSE	FALSE	FALSE	FALSE	TRUE	FALSE	FALSE								
39	2021-11-08 03:18:40	34.090142,-117.755904	FALSE	FALSE	FALSE	FALSE	TRUE	FALSE	FALSE								
40	2021-11-11 00:54:17	34.021538,-118.083621	TRUE	FALSE	FALSE	FALSE	TRUE	TRUE	TRUE	in general, trash on the bike paths can		x - cleanliness					
41	2021-11-17 22:59:16	34.129435,-118.081208	FALSE	FALSE	FALSE	FALSE	FALSE	FALSE	TRUE	Street crossing, Dangerous drivers				x - Access / St			
42	2021-11-17 22:59:16	34.121092,-118.081565	FALSE	FALSE	FALSE	FALSE	FALSE	FALSE	TRUE	Street crossing, Dangerous drivers				x - Access / St			
43	2021-11-17 22:59:16	34.113509,-118.080651	FALSE	FALSE	FALSE	FALSE	FALSE	FALSE	TRUE	Street crossing, Dangerous drivers				x - Access / St			
44	2021-11-17 22:59:16	34.1093,-118.07957	FALSE	FALSE	FALSE	FALSE	FALSE	FALSE	TRUE	Street crossing, Dangerous drivers				x - Access / St			
45	2021-11-17 22:59:16	34.103511,-118.07629	FALSE	FALSE	FALSE	FALSE	FALSE	FALSE	TRUE	Street crossing, Dangerous drivers				x - Access / St			
46	2021-11-17 22:59:16	34.106288,-118.078266	FALSE		FALSE	FALSE	FALSE	FALSE	TRUE	Street crossing, Dangerous drivers				x - Access / St			
47	2021-11-17 22:59:16	34.099138,-118.075505	FALSE	FALSE	FALSE	FALSE	FALSE	FALSE	TRUE	Street crossing, Dangerous drivers				x - Access / St			
48	2021-11-17 22:59:16	34.097081,-118.073433	FALSE	FALSE	FALSE	FALSE	FALSE	FALSE	TRUE	Street crossing, Dangerous drivers				x - Access / St			
49	2021-11-17 22:59:16	34.092857,-118.067803	FALSE	FALSE	FALSE	FALSE	FALSE	FALSE	TRUE	Street crossing, Dangerous drivers				x - Access / St			

	D	K	M	N	O	P	Q	R	S	T	U	V	W	X	Y	Z	AA
1			What are your specific concerns? Check all that apply.								If you selected other, what are your concerns?						
2	Total	217	192	43	184	35	488	293	325	325	22	91	12	185	40	60	11
3	First Active	What places, if any, along the SGV Greenway concern you?	Encampments	Flooding	Maintenance	Privacy	Safety	Trash	Other (please specify below)	If you selected other, what are your concerns?	Ecampment	Maintenance / Cleanliness / light	Privacy	Safe Access	Recreation	Plant	Cost / schedule
50	2021-11-17 22:59:16	34.085307,-118.056841	FALSE	FALSE	FALSE	FALSE	FALSE	FALSE	TRUE	Street crossing, Dangerous drivers				x - Access / St			
51	2021-12-01 23:57:19	34.119673,-117.905334	TRUE	FALSE	FALSE	FALSE	FALSE	FALSE	FALSE								
52	2021-12-01 23:57:19	34.120662,-117.86379	TRUE	FALSE	FALSE	FALSE	FALSE	FALSE	FALSE								
53	2021-12-01 23:57:19	34.117198,-117.838684	TRUE	FALSE	FALSE	FALSE	FALSE	FALSE	FALSE								
54	2021-12-23 02:41:34	34.044169,-118.072399	TRUE	FALSE	TRUE	FALSE	TRUE	TRUE	FALSE								
55	2021-12-23 02:41:34	34.03228,-118.056259	TRUE	FALSE	TRUE	FALSE	TRUE	TRUE	FALSE								
56	2021-12-29 17:06:59	34.09965,-117.916443	TRUE	TRUE	TRUE	FALSE	TRUE	TRUE	FALSE								
57	2021-12-29 17:06:59	34.099848,-117.907118	TRUE	TRUE	TRUE	FALSE	TRUE	TRUE	FALSE								
58	2021-12-29 17:06:59	34.102718,-117.89062	TRUE	TRUE	TRUE	FALSE	TRUE	TRUE	FALSE								
59	2021-12-29 17:06:59	34.065935,-117.916443	TRUE	TRUE	TRUE	FALSE	TRUE	TRUE	FALSE								
60	2021-12-29 17:06:59	34.065538,-117.907537	TRUE	TRUE	TRUE	FALSE	TRUE	TRUE	FALSE								
61	2021-12-29 17:06:59	34.068856,-117.889903	TRUE	TRUE	TRUE	FALSE	TRUE	TRUE	FALSE								
62	2022-01-08 17:47:19	33.992847,-117.899869	FALSE	FALSE	FALSE	FALSE	FALSE	TRUE	FALSE								
63	2022-02-07 23:51:57	34.097017,-118.016212	TRUE	FALSE	FALSE	FALSE	FALSE	TRUE	FALSE								
64	2022-02-07 23:51:57	34.105254,-118.009827	TRUE	FALSE	FALSE	FALSE	FALSE	TRUE	FALSE								
65	2022-02-07 23:51:57	34.102682,-118.015061	TRUE	FALSE	FALSE	FALSE	FALSE	TRUE	FALSE								
66	2022-02-07 23:51:57	34.098366,-118.013714	TRUE	FALSE	FALSE	FALSE	FALSE	TRUE	FALSE								
67	2022-02-21 09:22:34	34.030684,-118.006379	TRUE	FALSE	FALSE	FALSE	FALSE	FALSE	FALSE								
68	2022-02-21 09:22:34	34.025226,-118.054857	TRUE	FALSE	FALSE	FALSE	FALSE	FALSE	FALSE								
69	2022-02-21 09:22:34	34.04745,-118.074991	TRUE	FALSE	FALSE	FALSE	FALSE	FALSE	FALSE								
70	2022-02-24 17:08:03	34.120041,-117.83545	TRUE	FALSE	FALSE	FALSE	FALSE	FALSE	FALSE								
71	2022-02-26 01:17:16	34.068188,-118.051627	FALSE	FALSE	TRUE	FALSE	FALSE	FALSE	FALSE								
72	2022-03-08 00:38:22	34.087361,-118.066223	FALSE	FALSE	FALSE	FALSE	FALSE	FALSE	FALSE								
73	2022-03-08 00:38:22	34.079706,-118.091506	FALSE	FALSE	FALSE	FALSE	FALSE	FALSE	FALSE								
74	2022-03-10 23:46:59	34.103498,-118.076299	FALSE	FALSE	FALSE	FALSE	TRUE	FALSE	TRUE	Street crossings. Here, people will		x - cleanliness		x - Access / St			
75	2022-03-12 04:03:09	34.033324,-118.017097	TRUE	FALSE	FALSE	FALSE	TRUE	FALSE	FALSE								
76	2022-03-12 12:39:33	34.048054,-118.009261	TRUE	FALSE	FALSE	FALSE	FALSE	FALSE	TRUE	Knowing how people are, I would be				x			
77	2022-03-18 18:11:59	34.072192,-118.052754	FALSE	FALSE	TRUE	FALSE	FALSE	TRUE	FALSE								
78	2022-03-29 16:41:52	34.145775,-117.984682	TRUE	FALSE	FALSE	FALSE	FALSE	TRUE	FALSE								
79	2022-03-29 16:41:52	34.137926,-117.9876	TRUE	FALSE	FALSE	FALSE	TRUE	TRUE	FALSE								
80	2022-03-29 16:41:52	34.142039,-117.986506	TRUE	FALSE	FALSE	FALSE	TRUE	TRUE	FALSE								
81	2022-03-29 16:41:52	34.142022,-117.937462	TRUE	FALSE	FALSE	FALSE	TRUE	TRUE	FALSE								
82	2022-03-29 16:41:52	34.137535,-117.941184	TRUE	FALSE	FALSE	FALSE	TRUE	TRUE	FALSE								
83	2022-03-29 16:41:52	34.132697,-117.94752	TRUE	FALSE	FALSE	FALSE	TRUE	TRUE	FALSE								
84	2022-03-29 16:41:52	34.126008,-117.95232	TRUE	FALSE	FALSE	FALSE	TRUE	TRUE	FALSE								
85	2022-03-31 15:51:39	34.146345,-118.028722	TRUE	FALSE	FALSE	FALSE	FALSE	FALSE	FALSE								
86	2022-03-31 15:51:39	34.14721,-118.031205	TRUE	FALSE	FALSE	FALSE	FALSE	FALSE	FALSE								
87	2022-03-31 15:51:39	34.145596,-118.027144	TRUE	FALSE	FALSE	FALSE	FALSE	FALSE	FALSE								
88	2022-03-31 16:41:36	34.089476,-118.113423	FALSE	FALSE	FALSE	FALSE	TRUE	FALSE	TRUE	dried out						x	
89	2022-03-31 16:41:36	34.06976,-118.047068	TRUE	FALSE	FALSE	FALSE	FALSE	FALSE	TRUE	homeless encampments, loose dogs	x			X - Dogs			
90	2022-03-31 16:41:36	34.097239,-118.020675	FALSE	FALSE	FALSE	FALSE	TRUE	FALSE	FALSE								
91	2022-03-31 16:41:36	34.097146,-118.01577	TRUE	FALSE	FALSE	FALSE	FALSE	FALSE	TRUE	murder in the lake </3				x			
92	2022-03-31 16:41:36	34.132942,-117.781301	FALSE	FALSE	TRUE	FALSE	FALSE	FALSE	TRUE	should install panic button				x			
93	2022-04-02 23:21:58	34.020948,-117.786814	TRUE	FALSE	FALSE	FALSE	TRUE	TRUE	FALSE								
94	2022-04-03 04:30:07	34.103152,-118.016235	TRUE	FALSE	FALSE	FALSE	TRUE	FALSE	FALSE								
95	2022-04-03 04:30:07	34.105023,-118.078225	TRUE	FALSE	FALSE	FALSE	FALSE	TRUE	FALSE								

	D	K	M	N	O	P	Q	R	S	T	U	V	W	X	Y	Z	AA
1			What are your specific concerns? Check all that apply.								If you selected other, what are your concerns?						
2	Total	217	192	43	184	35	488	293	325	325	22	91	12	185	40	60	11
3	First Active	What places, if any, along the SGV Greenway concern you?	Encampments	Flooding	Maintenance	Privacy	Safety	Trash	Other (please specify below)	If you selected other, what are your concerns?	Ecampment	Maintenance / Cleanliness / light	Privacy	Safe Access	Recreation	Plant	Cost / schedule
96	2022-04-06 04:30:48	34.004372,-117.889162	FALSE	FALSE	FALSE	FALSE	FALSE	FALSE	FALSE								
97	2022-04-06 04:30:48	34.053768,-118.004792	TRUE	FALSE	FALSE	FALSE	FALSE	FALSE	FALSE								
98	2022-04-06 04:30:48	34.039994,-118.023285	TRUE	FALSE	FALSE	FALSE	FALSE	FALSE	FALSE								
99	2022-04-06 04:30:48	34.009117,-117.943958	FALSE	FALSE	FALSE	FALSE	TRUE	FALSE	TRUE	The channel needs to have safe street				x - Access / St			
100	2022-04-07 04:42:39	34.055356,-118.007027	TRUE	FALSE	FALSE	FALSE	TRUE	TRUE	TRUE	Busy roads and currently no way to				x - Access / St		x - River	
101	2022-04-07 04:42:39	34.006582,-117.924801	FALSE	FALSE	FALSE	FALSE	TRUE	FALSE	TRUE	Lack of access points, low visibility of				x - Access / St		x - River	
102	2022-04-07 04:42:39	34.003858,-117.865198	FALSE	FALSE	FALSE	FALSE	TRUE	FALSE	TRUE	Lack of access points, low visibility of				x - Access / St		x - River	
103	2022-04-07 21:36:12	34.120396,-117.905188	TRUE	FALSE	FALSE	FALSE	TRUE	TRUE	FALSE								
104	2022-04-08 17:41:16	34.029077,-118.049138	TRUE	FALSE	TRUE	FALSE	FALSE	FALSE	FALSE								
105	2022-04-09 20:07:37	34.133123,-117.989126	TRUE	FALSE	FALSE	FALSE	FALSE	FALSE	FALSE								
106	2022-04-09 23:22:43	34.105265,-118.084246	FALSE	FALSE	FALSE	FALSE	FALSE	FALSE	FALSE								
107	2022-04-10 19:39:52	34.137635,-117.866661	TRUE	FALSE	FALSE	FALSE	TRUE	TRUE	FALSE								
108	2022-04-12 21:54:23	34.12041,-117.835369	TRUE	FALSE	FALSE	FALSE	FALSE	FALSE	TRUE	Getting hit by a car when crossing the				x - Access / St			
109	2022-04-12 21:54:23	34.124858,-117.857121	TRUE	FALSE	FALSE	FALSE	FALSE	FALSE	FALSE								
110	2022-04-12 21:54:23	34.119912,-117.828759	FALSE	FALSE	FALSE	FALSE	FALSE	FALSE	FALSE								
111	2022-04-13 10:45:30	34.054001,-117.896906	TRUE	FALSE	FALSE	FALSE	FALSE	TRUE	TRUE	My main concern is safety in some	x	x					
112	2022-04-13 22:30:41	34.145246,-117.849529	TRUE	FALSE	FALSE	TRUE	TRUE	TRUE	TRUE	Don’t want the homeless or criminals	x		x	x			
113	2022-04-14 03:03:34	34.136784,-117.871361	FALSE	FALSE	FALSE	FALSE	TRUE	FALSE	FALSE								
114	2022-04-14 03:03:34	34.134688,-117.87476	TRUE	FALSE	FALSE	TRUE	FALSE	TRUE	FALSE								
115	2022-04-14 03:03:34	34.133486,-117.87799	FALSE	FALSE	TRUE	TRUE	TRUE	TRUE	FALSE								
116	2022-04-14 03:03:34	34.137361,-117.860851	TRUE	FALSE	TRUE	FALSE	TRUE	TRUE	FALSE								
117	2022-04-14 03:03:34	34.141087,-117.854155	TRUE	FALSE	TRUE	TRUE	TRUE	TRUE	FALSE								
118	2022-04-14 03:03:34	34.14864,-117.846987	TRUE	FALSE	FALSE	FALSE	TRUE	TRUE	FALSE								
119	2022-04-14 03:03:34	34.151816,-117.842531	TRUE	TRUE	FALSE	FALSE	TRUE	TRUE	FALSE								
120	2022-04-14 03:03:34	34.152753,-117.836889	TRUE	FALSE	TRUE	FALSE	TRUE	TRUE	FALSE								
121	2022-04-14 03:03:34	34.133773,-117.840051	TRUE	FALSE	TRUE	FALSE	TRUE	TRUE	FALSE								
122	2022-04-14 03:03:34	34.131883,-117.841221	TRUE	FALSE	TRUE	FALSE	TRUE	TRUE	FALSE								
123	2022-04-14 03:03:34	34.128222,-117.845014	TRUE	FALSE	TRUE	FALSE	TRUE	TRUE	FALSE								
124	2022-04-14 03:03:34	34.126992,-117.852137	TRUE	FALSE	TRUE	FALSE	TRUE	TRUE	FALSE								
125	2022-04-14 03:03:34	34.124104,-117.858146	TRUE	FALSE	TRUE	FALSE	TRUE	TRUE	FALSE								
126	2022-04-14 03:03:34	34.119968,-117.867677	FALSE	FALSE	FALSE	FALSE	TRUE	TRUE	TRUE	This runs very close to a middle school			x	x			
127	2022-04-14 03:03:34	34.115394,-117.882464	TRUE	FALSE	FALSE	FALSE	TRUE	TRUE	TRUE	You've plotted it through a parking				x - connections			
128	2022-04-16 17:50:17	34.092069,-117.941977	TRUE	FALSE	TRUE	FALSE	TRUE	TRUE	FALSE								
129	2022-04-17 15:12:18	34.086025,-117.756925	TRUE	FALSE	FALSE	FALSE	TRUE	TRUE	FALSE								
130	2022-04-20 02:18:04	34.112489,-118.080358	TRUE	FALSE	FALSE	TRUE	TRUE	TRUE	TRUE	Easy pathway for criminals and the	x		x	x			
131	2022-04-22 14:51:55	34.136613,-117.864337	FALSE	FALSE	TRUE	FALSE	FALSE	FALSE	TRUE	Width and quality of the bike path				x - Access / St			
132	2022-04-29 13:09:25	34.143048,-117.847641	TRUE	FALSE	FALSE	TRUE	TRUE	TRUE	TRUE	It will be in by backyard. Too close for comfort.			x	x			
133	2022-04-30 23:45:09	34.145479,-117.84899	TRUE	FALSE	FALSE	TRUE	TRUE	TRUE	TRUE	We want our kids to be able to play in the backyard without worrying about people watching them or worrying about their safety.			x	x			

	D	K	M	N	O	P	Q	R	S	T	U	V	W	X	Y	Z	AA
1			What are your specific concerns? Check all that apply.								If you selected other, what are your concerns?						
2	Total	217	192	43	184	35	488	293	325	325	22	91	12	185	40	60	11
3	**First Active**	**What places, if any, along the SGV Greenway concern you?**	**Encampments**	**Flooding**	**Maintenance**	**Privacy**	**Safety**	**Trash**	**Other (please specify below)**	**If you selected other, what are your concerns?**	**Ecampment**	**Maintenance / Cleanliness / light**	**Privacy**	**Safe Access**	**Recreation**	**Plant**	**Cost / schedule**
134	2022-05-01 4:43:47	34.145599,-117.849175	TRUE	FALSE	FALSE	TRUE	TRUE	TRUE	TRUE	Strongly opposed to this plan. Concerned about the safety, security and privacy of my young children who play in our backyard which is right up against the proposed pathway.			x	x			
135	2022-05-01 23:16:44	34.120234,-117.739513	FALSE	FALSE	FALSE	FALSE	FALSE	FALSE	TRUE	Baseline is an extremely busy road. I hope the trail can avoid street crossing.				x - Access / St			
136	2022-05-01 23:16:44	34.121505,-117.7385	FALSE	FALSE	FALSE	FALSE	TRUE	FALSE	TRUE	The paved trail currently forces users to go to the intersection of Towne and I-210. This is terrible & unsafe, especially for children from Sumner Elementary!				x - Access / St			
137	2022-05-12 15:37:52	34.119816,-118.064669	FALSE	FALSE	FALSE	FALSE	FALSE	FALSE	TRUE	I am concerned about finding the				x			
138	2022-05-12 15:37:52	34.116397,-118.116687	FALSE	FALSE	FALSE	FALSE	TRUE	FALSE	TRUE	Please make sure the streets that link				x - Access / St			
139	2022-05-13 9:54:17	34.035513,-118.031404	FALSE	FALSE	FALSE	FALSE	TRUE	FALSE	FALSE								
140	2022-05-16 17:28:34	34.145094,-117.849532	TRUE	FALSE	FALSE	TRUE	TRUE	TRUE	TRUE	The trail should be on the west side of	x						
141	2022-05-18 16:55:01	34.143543,-117.850887	TRUE	FALSE	TRUE	TRUE	TRUE	TRUE	TRUE	Parking is one concern along with	x	x					
142	2022-05-22 15:06:54	34.10893,-117.859868	TRUE	FALSE	FALSE	TRUE	TRUE	TRUE	FALSE								
143	2022-05-22 15:06:54	34.109923,-117.85863	TRUE	FALSE	TRUE	TRUE	TRUE	TRUE	TRUE	You can't keep the homeless out of south hills park and trails, how are you going to keep these areas save and clean?	x	x - cleanliness		x			
144	2022-05-25 4:26:02	34.142874,-117.851299	TRUE	FALSE	FALSE	TRUE	TRUE	TRUE	TRUE	Transients, burglaries, noise			x - Noise	x			
145	2022-06-01 1:07:02	34.249896,-118.359085	TRUE	FALSE	TRUE	FALSE	TRUE	TRUE	TRUE	Again, there is no security on bike	x	x		x			
146	2022-06-13 0:37:38	34.075594,-117.763166	TRUE	FALSE	FALSE	FALSE	TRUE	TRUE	FALSE								
147	2022-06-13 0:37:38	34.120046,-117.835206	TRUE	FALSE	FALSE	FALSE	TRUE	FALSE	FALSE								
148	2022-06-13 0:37:38	34.092289,-117.81132	FALSE	FALSE	FALSE	FALSE	TRUE	FALSE	FALSE								
149	2022-06-13 0:37:38	34.150639,-117.843089	FALSE	FALSE	TRUE	FALSE	FALSE	TRUE	FALSE								
150	2022-06-13 0:37:38	34.075594,-117.763166	TRUE	FALSE	FALSE	FALSE	TRUE	TRUE	FALSE								
151	2022-06-13 0:37:38	34.120046,-117.835206	TRUE	FALSE	FALSE	FALSE	TRUE	FALSE	FALSE								
152	2022-06-13 0:37:38	34.092289,-117.81132	FALSE	FALSE	FALSE	FALSE	TRUE	FALSE	FALSE								
153	2022-06-13 0:37:38	34.150639,-117.843089	FALSE	FALSE	TRUE	FALSE	FALSE	TRUE	FALSE								
154	2022-06-23 15:16:08	34.036257,-117.870604	FALSE	FALSE	FALSE	FALSE	FALSE	FALSE	TRUE	bike lanes are VERY narrow in Walnut,				x - Access / St			
155	2022-06-23 15:16:08	34.027582,-117.870268	FALSE	FALSE	FALSE	FALSE	FALSE	FALSE	TRUE	bike lanes in Walnut are VERY narrow,				x - Access / St			
156	2022-06-28 17:12:44	34.089211,-117.83702	TRUE	FALSE	FALSE	FALSE	FALSE	TRUE	TRUE	Graffiti		x					
157	2022-06-28 17:12:44	34.087836,-117.841048	FALSE	FALSE	FALSE	FALSE	FALSE	FALSE	TRUE	Signs throughout trail have been		x					
158	2022-06-28 21:31:47	34.146822,-117.848201	TRUE	FALSE	FALSE	TRUE	TRUE	TRUE	FALSE								
159	2022-06-28 21:34:18	34.093073,-117.821217	FALSE	FALSE	TRUE	TRUE	TRUE	FALSE	FALSE								
160	2022-06-28 22:48:24	34.129043,-117.899379	FALSE	FALSE	FALSE	FALSE	TRUE	FALSE	FALSE								
161	2022-06-29 18:05:46	34.137381,-117.856106	TRUE	FALSE	TRUE	FALSE	TRUE	TRUE	FALSE								
162	2022-06-29 20:40:40	34.031382,-118.079429	TRUE	FALSE	FALSE	FALSE	TRUE	TRUE	FALSE								
163	2022-06-30 3:26:32	34.123246,-117.735827	FALSE	FALSE	FALSE	FALSE	FALSE	FALSE	TRUE	Antonivich trail has a lot of sewer			x - Smell			x	
164	2022-06-30 3:26:32	34.088055,-117.837079	FALSE	FALSE	FALSE	FALSE	FALSE	FALSE	TRUE	I'd say in general, shade is an issue in		x - cleanliness				x	
165	2022-07-01 3:29:56	34.141562,-117.853427	TRUE	FALSE	TRUE	TRUE	TRUE	TRUE	FALSE								

	D	K	M	N	O	P	Q	R	S	T	U	V	W	X	Y	Z	AA
1			What are your specific concerns? Check all that apply.								If you selected other, what are your concerns?						
2	Total	217	192	43	184	35	488	293	325	325	22	91	12	185	40	60	11
3	**First Active**	**What places, if any, along the SGV Greenway concern you?**	**Encampments**	**Flooding**	**Maintenance**	**Privacy**	**Safety**	**Trash**	**Other (please specify below)**	**If you selected other, what are your concerns?**	**Ecampment**	**Maintenance / Cleanliness / light**	**Privacy**	**Safe Access**	**Recreation**	**Plant**	**Cost / schedule**
166	2022-07-02 5:00:17	34.029092,-117.91949	FALSE	FALSE	FALSE	TRUE	TRUE	FALSE	TRUE	Hello, I live in this neighborhood and I			x	x			
167	2022-07-15 4:05:14	34.121996,-117.994163	TRUE	FALSE	FALSE	FALSE	FALSE	FALSE	FALSE								
168	2022-07-23 18:07:18	34.114719,-117.847442	TRUE	FALSE	FALSE	FALSE	TRUE	FALSE	FALSE								
169	2022-07-25 07:59:20	34.029178,-117.919168	FALSE	FALSE	TRUE	TRUE	TRUE	TRUE	TRUE	The wash in this area always smells of stagnant water. Is there any way of making sure the Greenways will be cleaned/ maintained? How about from dog owners who don't pick up after their dogs? There is a park nearby & children playing everywhere. How will you ensure that they won't fall into the washes? How would people be able to see at night? Will you protect the people living along the Greenway from intruders potentially accessing their backyards when it's dark?		x - cleanlines	x - Smell				
170	2022-07-29 21:41:58	34.083194,-117.853386	TRUE	TRUE	TRUE	FALSE	FALSE	TRUE	FALSE								
171	2022-07-30 17:05:39	34.145636,-117.85019	TRUE	FALSE	TRUE	TRUE	TRUE	FALSE	TRUE	Parking in our now quite cul-de-sac by trailer users				x			
172	2022-07-30 21:26:46	34.096675,-118.11309	TRUE	TRUE	TRUE	TRUE	TRUE	TRUE	FALSE								
173	7/18/2022 8:53:16	Safety					TRUE										
174	7/18/2022 8:57:26						TRUE	TRUE									
175	7/18/2022 9:04:09	To have more bike and excercise					TRUE	TRUE									
176	7/18/2022 9:13:26	Connections are important for getting people to use the trails					TRUE	TRUE	TRUE	Connection to existing bike trail				x - connections			
177	7/18/2022 9:24:32								TRUE	Balancing multi-use with functionality		x					
178	7/18/2022 9:29:19				TRUE		TRUE	TRUE									
179	7/18/2022 9:34:37						TRUE		TRUE	Lighting		x - Light					
180	7/18/2022 9:47:07						TRUE		TRUE	People following rules					x		
181	7/18/2022 10:14:27	Traffic Safety			TRUE		TRUE	TRUE									
182	7/18/2022 10:28:48						TRUE		TRUE	Connection to bikeways				x - connections			
183	7/18/2022 10:37:53				TRUE		TRUE		TRUE	Connection to existing bikeways				x - connections			
184	7/18/2022 10:44:21				TRUE		TRUE		TRUE	Riding safely to places w/o cars. Kids				x - Access / St			
185	7/18/2022 12:56:57				TRUE												
186	7/18/2022 13:04:26				TRUE		TRUE										
187	7/18/2022 13:08:43				TRUE				TRUE	Connection to existing bikeways				x - connections			
188	7/18/2022 13:22:06						TRUE		TRUE	Connecting with existing bikeways,				x - connections			
189	7/18/2022 13:26:07						TRUE		TRUE	Connection to existing bikeways,				x - connectio	x		
190	7/18/2022 13:59:20	Connecting existing bike trails					TRUE										
191	7/19/2022 12:01:56						TRUE		TRUE	Cleanliness		x - cleanliness					
192	7/19/2022 12:06:50						TRUE										
193	7/19/2022 12:10:45						TRUE		TRUE	Cleanliness		x - cleanliness					
194	7/19/2022 12:17:12		TRUE		TRUE				TRUE	Cleanliness		x - cleanliness					
195	7/19/2022 12:19:58						TRUE		TRUE	Gentrification, traffic				x			
196	7/19/2022 12:23:31						TRUE		TRUE	Cleanliness		x - cleanliness					
197	7/19/2022 12:31:24								TRUE	Cleanliness, not enough greenways		x - cleanliness					

	D	K	M	N	O	P	Q	R	S	T	U	V	W	X	Y	Z	AA
1			What are your specific concerns? Check all that apply.								If you selected other, what are your concerns?						
2	Total	217	192	43	184	35	488	293	325	325	22	91	12	185	40	60	11
3	First Active	What places, if any, along the SGV Greenway concern you?	Encampments	Flooding	Maintenance	Privacy	Safety	Trash	Other (please specify below)	If you selected other, what are your concerns?	Ecampment	Maintenance / Cleanliness / light	Privacy	Safe Access	Recreation	Plant	Cost / schedule
198	7/19/2022 13:11:38						TRUE										
199	7/19/2022 13:15:38						TRUE		TRUE	Shade, Connection to existing				x - connections		x	
200	7/19/2022 13:23:12								TRUE	Connection to existing bikeways, less				x - connections			
201	7/19/2022 13:28:40						TRUE										
202	7/19/2022 13:31:51				TRUE		TRUE		TRUE	When will it be finished							x
203	7/19/2022 13:35:32				TRUE		TRUE										
204	7/19/2022 13:38:35				TRUE		TRUE										
205	7/19/2022 13:42:32						TRUE		TRUE	Connection to existing bikeways				x - connections			
206	7/19/2022 13:46:21						TRUE		TRUE	Connection to existing bikeways				x - connections			
207	7/19/2022 13:48:16				TRUE		TRUE										
208	7/19/2022 13:51:00						TRUE		TRUE	Doesn't reach my area				x - acess			
209	7/19/2022 13:51:53								TRUE	Cleanliness		x - cleanliness					
210	7/19/2022 13:55:44						TRUE										
211	7/19/2022 13:57:56		TRUE				TRUE		TRUE	Cleanliness		x - cleanliness					
212	7/19/2022 13:59:29						TRUE		TRUE	Cleanliness		x - cleanliness					
213	7/19/2022 14:00:50				TRUE		TRUE		TRUE	We need more safe street passages to				x - connections			
214	7/19/2022 14:01:12						TRUE		TRUE	Cleanliness, shade		x - cleanliness				x	
215	7/19/2022 14:02:49						TRUE		TRUE	Cleanliness		x - cleanliness					
216	7/19/2022 14:03:53				TRUE		TRUE		TRUE	Recreational Spaces, shade					x	x	
217	7/19/2022 14:05:34						TRUE		TRUE	Cleanliness		x - cleanliness					
218	7/19/2022 14:07:55						TRUE		TRUE	Connection to existing bikeways				x - connections			
219	7/19/2022 14:07:57						TRUE		TRUE	Cleanliness		x - cleanliness					
220	7/19/2022 14:12:53						TRUE		TRUE	ADA accessibility, cleanliness		x - cleanliness					
221	7/19/2022 14:14:01				TRUE		TRUE		TRUE	Cars				x - Access / St			
222	7/19/2022 14:15:38						TRUE		TRUE	Use native plants!						x	
223	7/19/2022 14:17:19						TRUE		TRUE	if it will continue							x
224	7/19/2022 14:21:07						TRUE		TRUE	Lanes protected from cars. Kids can				x - Access / St			
225	7/19/2022 14:24:02				TRUE		TRUE										
226	7/19/2022 14:31:49						TRUE		TRUE	Bike safety to the general public.				x			
227	7/19/2022 14:32:48						TRUE		TRUE	Cleaning. What should they improve?		x - cleanliness					
228	7/19/2022 14:35:48				TRUE		TRUE										
229	7/19/2022 14:35:53						TRUE										
230	7/19/2022 14:43:36						TRUE		TRUE	Cleanliness		x - cleanliness					
231	7/19/2022 14:49:02						TRUE										
232	7/19/2022 14:50:19						TRUE		TRUE	Cleanliness		x - cleanliness					
233	7/19/2022 15:10:32				TRUE		TRUE		TRUE	Shade, Connection to existing				x - connections		x	
234	7/19/2022 15:12:51						TRUE										
235	7/19/2022 15:23:13						TRUE		TRUE	Bike rack so your bike don't get stolen				x	x		
236	7/19/2022 15:26:12						TRUE										
237	7/19/2022 15:28:27				TRUE		TRUE										
238	7/19/2022 15:32:30				TRUE		TRUE		TRUE	Maintenance of the network		x					
239	7/19/2022 15:38:42				TRUE		TRUE		TRUE	I would like a Greenway network that				x - Access / St			
240	7/19/2022 15:44:36				TRUE		TRUE		TRUE	I would like to see more shade and						x	
241	7/19/2022 15:47:36				TRUE		TRUE										
242	7/19/2022 15:50:50								TRUE	Bike friendly				x - connections			
243	7/19/2022 15:52:42								TRUE	Bike Trails				x - connections			

	D	K	M	N	O	P	Q	R	S	T	U	V	W	X	Y	Z	AA
1			What are your specific concerns? Check all that apply.								If you selected other, what are your concerns?						
2	Total	217	192	43	184	35	488	293	325	325	22	91	12	185	40	60	11
3	First Active	What places, if any, along the SGV Greenway concern you?	Encampments	Flooding	Maintenance	Privacy	Safety	Trash	Other (please specify below)	If you selected other, what are your concerns?	Ecampment	Maintenance / Cleanliness / light	Privacy	Safe Access	Recreation	Plant	Cost / schedule
244	7/19/2022 17:29:34						TRUE		TRUE	Cleanliness		x - cleanliness					
245	7/20/2022 8:26:04				TRUE		TRUE		TRUE	Run out of money to complete							x
246	7/20/2022 8:31:27				TRUE		TRUE										
247	7/20/2022 8:35:13				TRUE		TRUE										
248	7/20/2022 8:40:03				TRUE		TRUE		TRUE	Getting it completed and easy access				x			x
249	7/20/2022 8:45:10				TRUE		TRUE		TRUE	Connection to existing bikeways.				x - connectio	x	x	
250	7/20/2022 8:57:59						TRUE		TRUE	Cleanliness		x - cleanliness					
251	7/20/2022 9:20:11		TRUE				TRUE		TRUE	Cleanliness, displacing homes	x	x - cleanliness					
252	7/20/2022 9:25:12						TRUE		TRUE	Cleanliness		x - cleanliness					
253	7/20/2022 9:28:18								TRUE	Cleanliness		x - cleanliness					
254	7/20/2022 9:58:31		TRUE				TRUE		TRUE	Cleanliness		x - cleanliness					
255	7/20/2022 10:03:43				TRUE		TRUE		TRUE	Connection to existing bikeways				x - connections			
256	7/20/2022 10:08:55		TRUE						TRUE	Connection to existing bikeways.	x			x - connections			
257	7/20/2022 10:12:31				TRUE		TRUE										
258	7/20/2022 10:18:53				TRUE		TRUE		TRUE	Connection to existing bikeways				x - connections			
259	7/20/2022 10:22:12						TRUE		TRUE	Ride safety				x			
260	7/20/2022 10:26:53				TRUE		TRUE		TRUE	Connection to existing bikeways				x - connections			
261	7/20/2022 10:35:17				TRUE		TRUE		TRUE	Connection to existing bikeways.		x - cleanliness		x - connections			
262	7/20/2022 10:39:23				TRUE		TRUE		TRUE	Shade.						x	
263	7/20/2022 10:51:19				TRUE												
264	7/20/2022 10:59:18				TRUE		TRUE		TRUE	Ability to travel throughout SGV.				x - Access / St			
265	7/20/2022 11:09:14				TRUE		TRUE		TRUE	Connection to existing bikeways.		x - cleanliness		x - connections			
266	7/20/2022 11:34:49						TRUE		TRUE	Cleanliness		x - cleanliness					
267	7/20/2022 11:37:15				TRUE				TRUE	Internet		x					
268	7/20/2022 11:42:18						TRUE	TRUE	TRUE	Cleanliness, Connection to existing		x - cleanliness		x - connections			
269	7/20/2022 11:46:14						TRUE		TRUE	How many of these projects are							x
270	7/20/2022 11:47:51						TRUE	TRUE	TRUE	Trash, Shade		x - cleanliness				x	
271	7/20/2022 11:50:46						TRUE	TRUE	TRUE	Connection to existing bikeways				x - connections			
272	7/20/2022 11:53:07								TRUE	Connection to existing bikeways				x - connections			
273	7/20/2022 11:55:40						TRUE	TRUE	TRUE	Connection to existing bikeways				x - connections			
274	7/20/2022 11:57:00							TRUE									
275	7/20/2022 11:58:24						TRUE										
276	7/20/2022 12:00:55						TRUE	TRUE	TRUE	Connection to existing bikeways				x - connections			
277	7/20/2022 12:02:33							TRUE									
278	7/20/2022 12:03:28						TRUE	TRUE									
279	7/20/2022 12:22:10						TRUE	TRUE									
280	7/20/2022 12:23:28						TRUE										
281	7/20/2022 12:24:34						TRUE										
282	7/20/2022 12:25:56						TRUE	TRUE									
283	7/20/2022 12:28:04						TRUE	TRUE									
284	7/20/2022 12:29:25						TRUE	TRUE	TRUE	Connection to existing bikeways				x - connections			
285	7/20/2022 12:31:15						TRUE	TRUE	TRUE	Connection to existing bikeways,				x - connectio	x		
286	7/20/2022 12:32:54						TRUE	TRUE	TRUE	Connection to existing bikeways				x - connections			
287	7/20/2022 12:34:18						TRUE	TRUE	TRUE	Connection to existing bikeways				x - connections			
288	7/20/2022 12:36:36						TRUE	TRUE									
289	7/20/2022 12:37:43				TRUE		TRUE		TRUE	Allowing unhoused folks to ride free	x						

	D	K	M	N	O	P	Q	R	S	T	U	V	W	X	Y	Z	AA
1			What are your specific concerns? Check all that apply.								If you selected other, what are your concerns?						
2	Total	217	192	43	184	35	488	293	325	325	22	91	12	185	40	60	11
3	First Active	What places, if any, along the SGV Greenway concern you?	Encampments	Flooding	Maintenance	Privacy	Safety	Trash	Other (please specify below)	If you selected other, what are your concerns?	Ecampment	Maintenance / Cleanliness / light	Privacy	Safe Access	Recreation	Plant	Cost / schedule
290	7/20/2022 12:37:50						TRUE										
291	7/20/2022 12:39:16						TRUE	TRUE	TRUE	Connection to existing bikeways				x - connections			
292	7/20/2022 12:40:32						TRUE	TRUE	TRUE	Connection to existing bikeways				x - connections			
293	7/20/2022 12:41:43						TRUE	TRUE									
294	7/20/2022 12:42:23						TRUE	TRUE									
295	7/20/2022 12:44:00						TRUE		TRUE	Connection to existing bikeways				x - connections			
296	7/20/2022 12:45:26							TRUE	TRUE	Connection to existing bikeways, Soil				x - connections			
297	7/20/2022 12:46:40						TRUE		TRUE	Local native plants						x	
298	7/20/2022 12:48:16						TRUE	TRUE	TRUE	Native Habitat for wildlife						x	
299	7/20/2022 12:50:32				TRUE		TRUE		TRUE	Connection to existing bikeways				x - connections			
300	7/20/2022 12:54:12						TRUE	TRUE									
301	7/20/2022 12:55:27						TRUE		TRUE	Connection to existing bikeways				x - connections			
302	7/20/2022 12:57:12						TRUE										
303	7/20/2022 12:58:07						TRUE	TRUE									
304	7/20/2022 12:59:38							TRUE	TRUE	Connection to existing bikeways				x - connections			
305	7/20/2022 13:01:02								TRUE	Accessibility				x - connections			
306	7/20/2022 13:02:24						TRUE	TRUE									
307	7/20/2022 13:04:08						TRUE		TRUE	Connection to existing bikeways				x - connections			
308	7/20/2022 13:08:08							TRUE	TRUE	dogs and pets					x		
309	7/20/2022 13:10:26						TRUE										
310	7/20/2022 13:11:34						TRUE	TRUE									
311	7/20/2022 13:13:09								TRUE	Connection to existing bikeways				x - connections			
312	7/20/2022 13:14:25						TRUE	TRUE									
313	7/20/2022 13:18:28						TRUE	TRUE									
314	7/20/2022 13:39:32				TRUE		TRUE		TRUE	Connection to existing bikeways.				x - connections			
315	7/20/2022 13:47:23				TRUE		TRUE		TRUE	Connection to existing bikeways				x - connections			
316	7/20/2022 13:58:17				TRUE		TRUE										
317	7/20/2022 14:02:02								TRUE	Recreational spaces					x		
318	7/20/2022 14:12:45		TRUE				TRUE		TRUE	Cleanliness, keeping homeless out	x	x - cleanliness					
319	7/20/2022 14:14:25								TRUE	Cleanliness		x - cleanliness					
320	7/20/2022 14:17:05						TRUE		TRUE	Crime, cleanliness		x - cleanliness		x - crime			
321	7/20/2022 14:20:15						TRUE		TRUE	Cleanliness		x - cleanliness					
322	7/20/2022 14:27:46						TRUE		TRUE	Cleanliness		x - cleanliness					
323	7/20/2022 14:29:46						TRUE	TRUE	TRUE	Cleanliness		x - cleanliness					
324	7/20/2022 14:34:06						TRUE		TRUE	Cleanliness		x - cleanliness					
325	7/20/2022 14:41:20						TRUE		TRUE	Cleaning		x - cleanliness					
326	7/20/2022 14:46:59								TRUE	That they will always be maintained		x - cleanliness		x - connections			
327	7/20/2022 14:48:57								TRUE	Cleaning		x - cleanliness					
328	7/20/2022 15:00:05						TRUE		TRUE	Cleaning, shade		x - cleanliness				x	
329	7/20/2022 15:58:58						TRUE	TRUE									
330	7/20/2022 16:00:40		TRUE				TRUE	TRUE	TRUE	Homeless issues	x						
331	7/20/2022 16:02:40						TRUE										
332	7/20/2022 16:04:05				TRUE			TRUE	TRUE	plantings dying during heat/drought						x	
333	7/20/2022 16:05:14						TRUE										
334	7/20/2022 16:06:18		TRUE				TRUE	TRUE	TRUE	The homeless that are settled along	x						
335	7/20/2022 16:07:44						TRUE		TRUE	Connection to existing bikeways				x - connections			

	D	K	M	N	O	P	Q	R	S	T	U	V	W	X	Y	Z	AA
1			What are your specific concerns? Check all that apply.								If you selected other, what are your concerns?						
2	Total	217	192	43	184	35	488	293	325	325	22	91	12	185	40	60	11
3	First Active	What places, if any, along the SGV Greenway concern you?	Encampments	Flooding	Maintenance	Privacy	Safety	Trash	Other (please specify below)	If you selected other, what are your concerns?	Ecampment	Maintenance / Cleanliness / light	Privacy	Safe Access	Recreation	Plant	Cost / schedule
336	7/20/2022 16:09:19						TRUE	TRUE									
337	7/20/2022 16:11:06		TRUE				TRUE	TRUE	TRUE	Crime. In order to jog, a soft surface,				x - crime			
338	7/20/2022 16:12:28						TRUE		TRUE	Connection to existing bikeways,		x - Light		x - connections			
339	7/20/2022 16:13:40						TRUE		TRUE	Places with shade to rest						x	
340	7/20/2022 16:15:01						TRUE	TRUE	TRUE	Connection to existing bikeways,				x - connections			
341	7/20/2022 16:16:17		TRUE				TRUE	TRUE	TRUE	Connection to existing bikeways,				x - connections			
342	7/20/2022 16:17:44						TRUE	TRUE	TRUE	Connection to existing bikeways				x - connections			
343	7/20/2022 16:18:45						TRUE										
344	7/20/2022 16:20:07						TRUE	TRUE	TRUE	Increased green spaces may increase							x
345	7/20/2022 16:21:18						TRUE	TRUE									
346	7/20/2022 16:22:20						TRUE	TRUE	TRUE	Safety and accessibility				x			
347	7/20/2022 16:24:13						TRUE	TRUE	TRUE	Connection to existing bikeways				x - connections			
348	7/20/2022 16:25:14						TRUE		TRUE	Connection to existing bikeways				x - connections			
349	7/20/2022 16:30:45						TRUE		TRUE	Cleanliness		x - cleanliness					
350	7/20/2022 16:34:04						TRUE		TRUE	Cleanliness		x - cleanliness					
351	7/20/2022 18:42:28						TRUE		TRUE	Shade, how long does it take to						x	
352	7/20/2022 18:46:31						TRUE										
353	7/20/2022 18:50:25						TRUE		TRUE	Cleanliness		x - cleanliness					
354	7/20/2022 18:57:16						TRUE		TRUE	Cleanliness		x - cleanliness					
355	7/20/2022 19:03:50		TRUE				TRUE		TRUE	Cleanliness, shade!		x - cleanliness				x	
356	7/20/2022 19:07:54						TRUE		TRUE	Cleanliness, cost?		x - cleanliness					x
357	7/20/2022 19:11:39						TRUE		TRUE	Cleanliness		x - cleanliness					
358	7/20/2022 19:13:37						TRUE		TRUE	Cleanliness		x - cleanliness					
359	7/20/2022 19:22:08						TRUE		TRUE	Cleanliness		x - cleanliness					
360	7/20/2022 19:30:08								TRUE	Construction and traffic				x - connections			
361	7/20/2022 19:35:04		TRUE				TRUE		TRUE	Cleanliness, what will be done about	x	x - cleanliness					
362	7/20/2022 19:45:19						TRUE		TRUE	Cleanliness		x - cleanliness					
363	7/20/2022 19:50:03						TRUE		TRUE	Cleanliness		x - cleanliness					
364	7/20/2022 19:57:13						TRUE		TRUE	Taxes							x
365	7/20/2022 20:01:34						TRUE		TRUE	Clean the park!		x - cleanliness					
366	7/20/2022 20:08:27						TRUE	TRUE	TRUE	Cleanliness, extra trash pickup		x - cleanliness					
367	7/20/2022 20:12:51								TRUE	Getting more trails, wheelchair				x - connections			
368	7/20/2022 20:21:19						TRUE										
369	7/20/2022 20:23:47						TRUE		TRUE	The lighting, safety, cleanliness,		x - cleanliness					
370	7/20/2022 20:39:06								TRUE	Cleanliness		x - cleanliness					
371	7/20/2022 20:49:14		TRUE				TRUE										
372	7/20/2022 20:56:13								TRUE	Cleaning		x - cleanliness					
373	7/20/2022 21:07:07								TRUE	Cleaning		x - cleanliness					
374	7/20/2022 21:19:23						TRUE		TRUE	Safety, Cleanliness, no vandalism		x - cleanliness					
375	7/20/2022 21:28:26						TRUE		TRUE	I wish there was a lot of light!		x - Light					
376	7/20/2022 21:37:10						TRUE		TRUE	Cleaning		x - cleanliness					
377	7/20/2022 21:37:35								TRUE	Connection to existing bikeways, The		x - cleanliness		x - connections			
378	7/20/2022 21:38:56								TRUE	Connection to existing bikeways,				x - connections			
379	7/20/2022 21:40:41						TRUE	TRUE									
380	7/20/2022 21:42:02		TRUE				TRUE	TRUE	TRUE	Connection to existing bikeways, That	x			x - connections			
381	7/20/2022 21:43:03						TRUE	TRUE									

	D	K	M	N	O	P	Q	R	S	T	U	V	W	X	Y	Z	AA
1			What are your specific concerns? Check all that apply.								If you selected other, what are your concerns?						
2	Total	217	192	43	184	35	488	293	325	325	22	91	12	185	40	60	11
3	First Active	What places, if any, along the SGV Greenway concern you?	Encampments	Flooding	Maintenance	Privacy	Safety	Trash	Other (please specify below)	If you selected other, what are your concerns?	Ecampment	Maintenance / Cleanliness / light	Privacy	Safe Access	Recreation	Plant	Cost / schedule
382	7/20/2022 21:43:13		TRUE				TRUE		TRUE	Concern for the homeless	x						
383	7/20/2022 21:45:21								TRUE	Connection to existing bikeways,		x - cleanliness		x - connections		x	
384	7/20/2022 21:46:42								TRUE	Cleaning, shade		x - cleanliness				x	
385	7/20/2022 21:46:48		TRUE				TRUE	TRUE									
386	7/20/2022 21:47:49						TRUE										
387	7/20/2022 21:48:51						TRUE		TRUE	Safety- unhoused issues	x						
388	7/20/2022 21:49:54						TRUE	TRUE	TRUE	Connection to existing bikeways,				x - connections			
389	7/20/2022 22:15:48						TRUE	TRUE	TRUE	Connection to existing bikeways &				x - connections			
390	7/20/2022 22:17:07						TRUE	TRUE	TRUE	Riparian forest and watershed		x		x - connections			
391	7/20/2022 22:18:16						TRUE	TRUE									
392	7/20/2022 22:19:36						TRUE	TRUE	TRUE	Connection to existing bikeways				x - connections			
393	7/20/2022 22:23:25						TRUE	TRUE	TRUE	Connection to existing bikeways,				x - connections			
394	7/20/2022 22:24:51						TRUE	TRUE	TRUE	Connection to existing bikeways, Cost				x - connections			x
395	7/20/2022 22:26:06						TRUE		TRUE	Connection to existing bikeways				x - connections			
396	7/20/2022 22:27:03						TRUE	TRUE									
397	7/20/2022 22:28:05						TRUE	TRUE									
398	7/20/2022 22:29:10						TRUE	TRUE	TRUE	Connection to existing bikeways. The				x - connections			
399	7/21/2022 8:19:04						TRUE	TRUE	TRUE	Connection to existing bikeways				x - connections			
400	7/21/2022 8:19:56						TRUE	TRUE									
401	7/21/2022 8:21:07						TRUE		TRUE	Tax cost							x
402	7/21/2022 8:21:46						TRUE	TRUE									
403	7/21/2022 8:22:38						TRUE	TRUE									
404	7/21/2022 8:23:41						TRUE	TRUE									
405	7/21/2022 8:24:34							TRUE	TRUE	Connection to existing bikeways				x - connections			
406	7/21/2022 8:25:46						TRUE	TRUE	TRUE	Connection to existing bikeways				x - connections			
407	7/21/2022 8:26:57						TRUE	TRUE	TRUE	Connection to existing bikeways				x - connections			
408	7/21/2022 8:28:02						TRUE	TRUE									
409	7/21/2022 8:29:13						TRUE										
410	7/21/2022 8:30:31						TRUE	TRUE	TRUE	Connection to existing bikeways. how				x - connections			
411	7/21/2022 8:31:37						TRUE	TRUE	TRUE	How long will it take to complete?							x
412	7/21/2022 8:32:56						TRUE	TRUE	TRUE	quality of trail tread for cross country				x - connections			
413	7/21/2022 8:34:06						TRUE	TRUE	TRUE	Connection to existing bikeways	Connection to existing bikeways. While			x - connections			
414	7/21/2022 8:37:33		TRUE		TRUE		TRUE	TRUE									
415	7/21/2022 8:38:43			TRUE			TRUE	TRUE									
416	7/21/2022 8:40:45		TRUE				TRUE	TRUE									
417	7/21/2022 8:42:42						TRUE	TRUE	TRUE	Connection to existing bikeways				x - connections			
418	7/21/2022 8:44:22					TRUE	TRUE	TRUE									
419	7/21/2022 10:23:23				TRUE		TRUE	TRUE	TRUE	Connection to existing bikeways				x - connections			
420	7/21/2022 10:25:29						TRUE	TRUE	TRUE	Connection to existing bikeways				x - connections			
421	7/21/2022 10:27:03						TRUE	TRUE									
422	7/21/2022 10:28:28						TRUE	TRUE	TRUE	Make sure it stays clean.		x - cleanliness					
423	7/21/2022 10:29:55							TRUE	TRUE	Connection to existing bikeways				x - connections			
424	7/21/2022 10:31:41						TRUE	TRUE									
425	7/21/2022 10:33:13						TRUE	TRUE	TRUE	no, not much. perhaps have a		x - cleanliness					
426	7/21/2022 10:35:37						TRUE	TRUE									
427	7/21/2022 10:37:53								TRUE	Biking and hiking and seeing native				x - connections		x	

	D	K	M	N	O	P	Q	R	S	T	U	V	W	X	Y	Z	AA
1			What are your specific concerns? Check all that apply.								If you selected other, what are your concerns?						
2	Total	217	192	43	184	35	488	293	325	325	22	91	12	185	40	60	11
3	First Active	What places, if any, along the SGV Greenway concern you?	Encampments	Flooding	Maintenance	Privacy	Safety	Trash	Other (please specify below)	If you selected other, what are your concerns?	Ecampment	Maintenance / Cleanliness / light	Privacy	Safe Access	Recreation	Plant	Cost / schedule
428	7/21/2022 10:39:21						TRUE	TRUE									
429	7/21/2022 10:40:47						TRUE										
430	7/21/2022 10:42:01						TRUE	TRUE	TRUE	Connection to existing bikeways				x - connections			
431	7/21/2022 10:51:29						TRUE	TRUE									
432	7/21/2022 10:53:08						TRUE	TRUE									
433	7/21/2022 10:55:10	Need East West connecting trail	TRUE		TRUE		TRUE	TRUE	TRUE	Connection to existing bikeways; The				x - connections			
434	7/21/2022 10:58:28						TRUE	TRUE	TRUE	Connection to existing bikeways				x - connections			
435	7/21/2022 11:17:32						TRUE	TRUE									
436	7/21/2022 11:18:58						TRUE	TRUE	TRUE	Connection to existing bikeways				x - connections			
437	7/21/2022 11:26:10	On studio city the trail area is ne	TRUE		TRUE	TRUE	TRUE	TRUE	TRUE	Connection to existing bikeways				x - connections			
438	7/21/2022 11:31:47						TRUE	TRUE									
439	7/21/2022 11:34:28	I get a little nervous with some c	TRUE	TRUE			TRUE	TRUE	TRUE	Connection to existing bikeways				x - connections			
440	7/21/2022 11:36:08					TRUE	TRUE	TRUE									
441	7/21/2022 11:38:02							TRUE	TRUE	Connection to existing bikeways				x - connections			
442	7/21/2022 11:40:59	Mostly use Rio Hondo and San G	TRUE				TRUE	TRUE	TRUE	restoring native plants						x	
443	7/21/2022 11:45:14							TRUE	TRUE	Great job on this project love it				x			
444	7/21/2022 11:47:49	Not specifically. I would like to s	TRUE				TRUE	TRUE	TRUE	Connection to existing bikeways				x - connections			
445	7/21/2022 11:49:20						TRUE	TRUE	TRUE	Connection to existing bikeways;				x - connections			
446	7/21/2022 11:51:24			TRUE		TRUE	TRUE	TRUE	TRUE	Connection to existing bikeways				x - connections			
447	7/21/2022 11:53:11						TRUE	TRUE	TRUE	Connection to existing bikeways				x - connections			
448	7/21/2022 11:55:15						TRUE	TRUE	TRUE	Hardly go out as it isn't that safe.				x - connections			
449	7/21/2022 11:56:51	Bike trails	TRUE				TRUE	TRUE									
450	7/21/2022 11:59:53						TRUE	TRUE	TRUE	Connection to existing bikeways				x - connections			
451	7/21/2022 12:07:41						TRUE	TRUE									
452	7/21/2022 12:10:03						TRUE	TRUE	TRUE	Connection to existing bikeways				x - connections			
453	7/21/2022 12:13:42						TRUE	TRUE									
454	7/21/2022 12:15:13						TRUE	TRUE	TRUE	Connection to existing bikeways;				x - connections			
455	7/21/2022 12:19:15		TRUE		TRUE		TRUE	TRUE	TRUE	Connection to existing bikeways. Fire				x - connections			
456	7/21/2022 12:23:19				TRUE		TRUE										
457	7/21/2022 14:41:29						TRUE										
458	7/21/2022 14:55:31						TRUE										
459	7/21/2022 14:59:51								TRUE	Connection to bikeways				x - connections			
460	7/21/2022 15:03:15				TRUE		TRUE		TRUE	Connection to bikeways				x - connections			
461	7/21/2022 15:06:03				TRUE												
462	7/21/2022 15:10:08				TRUE		TRUE										
463	7/21/2022 15:13:34				TRUE		TRUE		TRUE	parks. When can be completed?		x			x		
464	7/21/2022 15:16:46				TRUE		TRUE										
465	7/21/2022 15:20:27				TRUE		TRUE	TRUE	TRUE	Recreational spaces and parks.					x		
466	7/21/2022 15:22:16						TRUE		TRUE	Recreational spaces and parks.					x		
467	7/21/2022 15:26:34				TRUE		TRUE										
468	7/21/2022 15:32:06						TRUE										
469	7/21/2022 15:33:36				TRUE		TRUE										
470	7/21/2022 15:37:04				TRUE		TRUE		TRUE	Connection to existing bikeways.				x - connectio	x		
471	7/21/2022 15:38:51				TRUE		TRUE										
472	7/21/2022 15:41:54						TRUE										
473	7/21/2022 15:43:57				TRUE		TRUE										

	D	K	M	N	O	P	Q	R	S	T	U	V	W	X	Y	Z	AA
1			What are your specific concerns? Check all that apply.								If you selected other, what are your concerns?						
2	Total	217	192	43	184	35	488	293	325	325	22	91	12	185	40	60	11
3	First Active	What places, if any, along the SGV Greenway concern you?	Encampments	Flooding	Maintenance	Privacy	Safety	Trash	Other (please specify below)	If you selected other, what are your concerns?	Ecampment	Maintenance / Cleanliness / light	Privacy	Safe Access	Recreation	Plant	Cost / schedule
474	7/21/2022 15:47:34				TRUE		TRUE		TRUE	Connection to existing bikeways.				x - connectio	x		
475	7/21/2022 15:49:37				TRUE		TRUE										
476	7/21/2022 15:52:23				TRUE		TRUE		TRUE	Shade						x	
477	7/21/2022 15:57:14				TRUE		TRUE		TRUE	Recreational spaces and parks.					x		
478	7/21/2022 15:59:28								TRUE	Nature preserved					x		
479	7/21/2022 16:01:54		TRUE				TRUE										
480	7/21/2022 16:04:08				TRUE		TRUE		TRUE	Picnic areas					x		
481	7/21/2022 16:11:24						TRUE		TRUE	Crime, lighting		x - Light		x - crime			
482	7/24/2022 22:02:54						TRUE										
483	7/24/2022 22:16:19	Areas under cal trans structures	TRUE		TRUE		TRUE	TRUE	TRUE	Invasive exotic removal to protect		x - cleanliness					
484	7/24/2022 22:24:32	areas where houseless requirec	TRUE		TRUE		TRUE	TRUE	TRUE	need river rangers						x - River	
485	7/24/2022 22:31:59	areas with trash	TRUE		TRUE		TRUE	TRUE	TRUE	need wayfinding signage				x			
486	7/24/2022 22:39:43						TRUE										
487	7/24/2022 22:44:40						TRUE										
488	7/25/2022 9:21:40				TRUE	TRUE	TRUE		TRUE	Recreational spaces and parks.					x		
489	7/25/2022 9:25:24				TRUE		TRUE										
490	7/25/2022 9:28:49				TRUE		TRUE		TRUE	Connection to bikeways				x - connections			
491	7/25/2022 9:29:47						TRUE	TRUE									
492	7/25/2022 9:30:50				TRUE		TRUE										
493	7/25/2022 9:34:08						TRUE		TRUE	Being stranded				x			
494	7/25/2022 9:36:31				TRUE		TRUE										
495	7/25/2022 9:38:56				TRUE		TRUE		TRUE	Recreational spaces and parks. Shade.					x	x	
496	7/25/2022 9:42:32						TRUE		TRUE	Recreational spaces and parks. Shade.					x	x	
497	7/25/2022 9:44:41								TRUE	Recreational spaces and parks.					x		
498	7/25/2022 9:47:14		TRUE		TRUE		TRUE		TRUE	Homeless, shade	x					x	
499	7/25/2022 9:51:45				TRUE		TRUE										
500	7/25/2022 9:53:56				TRUE		TRUE										
501	7/25/2022 9:56:18				TRUE		TRUE		TRUE	Shade						x	
502	7/25/2022 10:01:00		TRUE				TRUE		TRUE	Recreational spaces and parks.	x			x - connectio	x		
503	7/25/2022 10:04:00				TRUE		TRUE	TRUE									
504	7/25/2022 10:14:52				TRUE		TRUE	TRUE	TRUE	Shade. Safety lighting & parking areas.		x - Light			x	x	
505	7/25/2022 10:40:33				TRUE		TRUE	TRUE	TRUE	Need to have location markers for				x			
506	7/25/2022 10:48:01				TRUE		TRUE	TRUE	TRUE	Recreational spaces and parks.				x - connectio	x		
507	7/25/2022 10:57:13				TRUE		TRUE	TRUE	TRUE	Recreational spaces and parks. Shade					x	x	
508	7/25/2022 11:07:05							TRUE									
509	7/25/2022 11:16:24		TRUE	TRUE	TRUE		TRUE	TRUE									
510	7/25/2022 11:17:01				TRUE		TRUE	TRUE									
511	7/25/2022 11:34:05		TRUE		TRUE		TRUE		TRUE	Wildlife						x	
512	7/25/2022 11:35:30				TRUE		TRUE										
513	7/25/2022 11:37:57				TRUE		TRUE	TRUE									
514	7/25/2022 11:54:45	San Gabriel River underpasses	TRUE	TRUE	TRUE		TRUE	TRUE									
515	7/25/2022 12:02:24	entrances that connect right onto busy street			TRUE		TRUE										
516	7/25/2022 12:03:52				TRUE		TRUE	TRUE									
517	7/25/2022 12:11:15				TRUE		TRUE	TRUE	TRUE	Connection to bikeways				x - connections			
518	7/25/2022 12:15:19							TRUE									
519	7/25/2022 12:15:49				TRUE			TRUE	TRUE	Recreational spaces and parks.					x		

	D	K	M	N	O	P	Q	R	S	T	U	V	W	X	Y	Z	AA
1			What are your specific concerns? Check all that apply.								If you selected other, what are your concerns?						
2	Total	217	192	43	184	35	488	293	325	325	22	91	12	185	40	60	11
3	First Active	What places, if any, along the SGV Greenway concern you?	Encampments	Flooding	Maintenance	Privacy	Safety	Trash	Other (please specify below)	If you selected other, what are your concerns?	Ecampment	Maintenance / Cleanliness / light	Privacy	Safe Access	Recreation	Plant	Cost / schedule
520	7/25/2022 12:19:05						TRUE		TRUE	Shade						x	
521	7/25/2022 12:26:48				TRUE		TRUE	TRUE	TRUE	Shade						x	
522	7/25/2022 12:30:27						TRUE		TRUE	Shade						x	
523	7/25/2022 12:34:48				TRUE		TRUE	TRUE									
524	7/25/2022 13:00:57		TRUE	TRUE		TRUE	TRUE	TRUE									
525	7/25/2022 13:09:00		TRUE				TRUE										
526	7/25/2022 14:47:51			TRUE	TRUE	TRUE	TRUE	TRUE									
527	7/25/2022 15:11:26	Whittier Narrows and Santa Fe [	TRUE														
528	7/25/2022 18:00:07	Under over passes and areas alc	TRUE		TRUE		TRUE	TRUE									
529	7/25/2022 20:36:07			TRUE			TRUE	TRUE	TRUE	need for invasive exotic removal along			x			x	
530	7/25/2022 20:42:51	Near Mountain View High Scho	TRUE				TRUE	TRUE									
531	7/25/2022 20:52:52		TRUE				TRUE	TRUE									
532	7/26/2022 7:45:42	Alhambra Wash and Rio Hondo	TRUE				TRUE	TRUE	TRUE	Lack of River Rangers - Support						x - River	
533	7/26/2022 8:04:16				TRUE			TRUE									
534	7/26/2022 9:26:34	Places which have reputation fo	TRUE	TRUE	TRUE	TRUE	TRUE	TRUE									
535	7/26/2022 10:03:45	More populated areas will have	TRUE				TRUE	TRUE									
536	7/26/2022 10:07:37		TRUE	TRUE			TRUE										
537	7/26/2022 10:23:21	As we go further south from the SGV foothills, shade an		TRUE	TRUE		TRUE	TRUE									
538	7/26/2022 11:34:54		TRUE				TRUE	TRUE									
539	7/26/2022 11:59:46							TRUE									
540	7/26/2022 12:06:03	Areas near the freeway															
541	7/26/2022 12:15:30		TRUE	TRUE			TRUE	TRUE									
542	7/26/2022 12:32:53	Need more information			TRUE												
543	7/26/2022 13:03:21							TRUE									
544	7/26/2022 13:21:45		TRUE		TRUE			TRUE									
545	7/26/2022 13:29:42	Safety concerns along remote se	TRUE		TRUE		TRUE	TRUE									
546	7/26/2022 13:43:43						TRUE										
547	7/26/2022 13:50:20	Busy traffic areas (entrance/exits)					TRUE										
548	7/26/2022 13:58:45		TRUE				TRUE	TRUE									
549	7/26/2022 14:06:05	None, if they are kept as greenways.		TRUE													
550	7/26/2022 14:11:09				TRUE		TRUE	TRUE									
551	7/26/2022 14:38:30	Crossings of major roadways, br	TRUE				TRUE										
552	7/26/2022 14:43:51								TRUE	Unshaded areas / extreme heat						x	
553	7/26/2022 14:51:00				TRUE		TRUE										
554	7/26/2022 15:28:34		TRUE	TRUE	TRUE	TRUE	TRUE	TRUE									
555	7/26/2022 15:44:48			TRUE			TRUE										
556	7/26/2022 15:49:48	Rio Hondo and Alhambra wash j	TRUE				TRUE	TRUE									
557	7/26/2022 16:21:40		TRUE	TRUE	TRUE		TRUE	TRUE									
558	7/26/2022 16:23:40		TRUE		TRUE												
559	7/26/2022 16:29:12								TRUE	Areas without shade						x	
560	7/26/2022 16:33:07		TRUE		TRUE		TRUE	TRUE									
561	7/26/2022 16:40:16	San Gabriel River Sections	TRUE				TRUE	TRUE									
562	7/26/2022 16:52:41	Access points and areas where u	TRUE		TRUE		TRUE	TRUE									
563	7/26/2022 16:59:57					TRUE	TRUE	TRUE									
564	7/26/2022 17:04:19		TRUE				TRUE	TRUE									
565	7/26/2022 17:04:47	anywhere	TRUE		TRUE		TRUE	TRUE									

	D	K	M	N	O	P	Q	R	S	T	U	V	W	X	Y	Z	AA
1			What are your specific concerns? Check all that apply.								If you selected other, what are your concerns?						
2	Total	217	192	43	184	35	488	293	325	325	22	91	12	185	40	60	11
3	First Active	What places, if any, along the SGV Greenway concern you?	Encampments	Flooding	Maintenance	Privacy	Safety	Trash	Other (please specify below)	If you selected other, what are your concerns?	Ecampment	Maintenance / Cleanliness / light	Privacy	Safe Access	Recreation	Plant	Cost / schedule
566	7/26/2022 17:10:38	Plants that are toxic to my horse															
567	7/26/2022 17:13:49						TRUE										
568	7/26/2022 17:22:04	More info needed	TRUE	TRUE	TRUE			TRUE	TRUE	FFS, all the obvious concerns				x			
569	7/26/2022 17:33:30	Concerned with not enough recreational spaces for residents			TRUE		TRUE	TRUE									
570	7/26/2022 18:11:14		TRUE					TRUE									
571	7/26/2022 18:26:23	homeless	TRUE	TRUE	TRUE		TRUE	TRUE									
572	7/26/2022 18:37:14	Dense urban areas/freeways			TRUE		TRUE	TRUE									
573	7/26/2022 18:59:08							TRUE									
574	7/26/2022 19:19:02	Will additional infrastructure be added to ease crossing large roadways/intersections (to help with the presun					TRUE		TRUE	Traffic flow				x			
575	7/26/2022 20:00:45		TRUE		TRUE			TRUE									
576	7/26/2022 20:03:20	Intersecting freeways			TRUE		TRUE	TRUE									
577	7/26/2022 20:32:16		TRUE	TRUE			TRUE	TRUE									
578	7/26/2022 21:18:33		TRUE				TRUE	TRUE									
579	7/26/2022 21:33:12		TRUE	TRUE	TRUE	TRUE	TRUE	TRUE	TRUE	fire, climate resiliency, public health						x	
580	7/26/2022 21:48:58				TRUE		TRUE										
581	7/26/2022 22:03:37	Whether the terrain is safe/easy	TRUE		TRUE		TRUE	TRUE									
582	7/26/2022 22:18:43		TRUE	TRUE				TRUE									
583	7/26/2022 22:42:26		TRUE				TRUE	TRUE									
584	7/27/2022 6:19:04		TRUE	TRUE	TRUE	TRUE		TRUE									
585	7/27/2022 6:57:04		TRUE					TRUE									
586	7/27/2022 7:39:12	Electric wires, encampments	TRUE				TRUE	TRUE									
587	7/27/2022 8:01:48		TRUE				TRUE	TRUE									
588	7/27/2022 8:26:36		TRUE		TRUE		TRUE	TRUE									
589	7/27/2022 8:31:58				TRUE		TRUE	TRUE									
590	7/27/2022 9:18:03		TRUE		TRUE		TRUE	TRUE									
591	7/27/2022 10:26:27						TRUE	TRUE									
592	7/27/2022 11:43:30		TRUE				TRUE	TRUE									
593	7/27/2022 12:23:59		TRUE				TRUE										
594	7/27/2022 12:47:25	Freeways and high density commercial development			TRUE		TRUE	TRUE	TRUE	Noise pollution			x - Noise				
595	7/27/2022 13:05:06		TRUE	TRUE			TRUE	TRUE									
596	7/27/2022 13:30:02		TRUE		TRUE		TRUE	TRUE									
597	7/27/2022 14:08:31	encampments, trash and graffiti	TRUE					TRUE									
598	7/27/2022 15:21:37		TRUE	TRUE	TRUE		TRUE	TRUE									
599	7/27/2022 18:46:36		TRUE				TRUE	TRUE									
600	7/27/2022 21:26:36	any place that is right next to ho	TRUE	TRUE	TRUE	TRUE	TRUE	TRUE									
601	7/27/2022 21:42:24		TRUE				TRUE	TRUE									
602	7/27/2022 22:05:04				TRUE			TRUE									
603	7/28/2022 16:01:44						TRUE										
604	7/28/2022 18:38:13						TRUE	TRUE	TRUE	Security				x			
605	7/28/2022 19:30:53						TRUE		TRUE	Cleanliness		x - cleanliness					
606	7/28/2022 19:33:40								TRUE	Parking				x - connections			
607	7/28/2022 19:36:04						TRUE		TRUE	Cleanliness		x - cleanliness					
608	7/28/2022 19:40:26						TRUE		TRUE	Most concerned about cleanliness		x - cleanliness					
609	7/28/2022 19:45:37						TRUE		TRUE	Cleanliness		x - cleanliness					
610	7/28/2022 19:48:39						TRUE		TRUE	Cleanliness		x - cleanliness					
611	7/28/2022 19:50:40						TRUE		TRUE	Cleanliness		x - cleanliness					

	D	K	M	N	O	P	Q	R	S	T	U	V	W	X	Y	Z	AA
1			What are your specific concerns? Check all that apply.								If you selected other, what are your concerns?						
2	Total	217	192	43	184	35	488	293	325	325	22	91	12	185	40	60	11
3	First Active	What places, if any, along the SGV Greenway concern you?	Encampments	Flooding	Maintenance	Privacy	Safety	Trash	Other (please specify below)	If you selected other, what are your concerns?	Ecampment	Maintenance / Cleanliness / light	Privacy	Safe Access	Recreation	Plant	Cost / schedule
612	7/28/2022 19:52:27						TRUE		TRUE	Cleanliness		x - cleanliness					
613	7/29/2022 9:25:48						TRUE		TRUE	Shade						x	
614	7/29/2022 9:30:17				TRUE		TRUE		TRUE	Recreational spaces and parks.					x		
615	7/29/2022 9:34:10				TRUE		TRUE	TRUE	TRUE	Connection to existing bikeways.				x - connectio	x	x	
616	7/29/2022 9:47:37				TRUE		TRUE	TRUE	TRUE	Connection to existing bikeways.				x - connectio	x	x	
617	7/29/2022 9:53:41						TRUE		TRUE	Connection to bikeways				x - connections			
618	7/29/2022 10:00:35						TRUE		TRUE	Connection to existing bikeways.				x - connectio	x	x	
619	7/29/2022 10:05:23								TRUE	Connection to bikeways				x - connections			
620	7/29/2022 10:08:14				TRUE		TRUE	TRUE	TRUE	Connection to bikeways				x - connections			
621	7/29/2022 10:12:17				TRUE		TRUE	TRUE	TRUE	Connection to existing bikeways.				x - connectio	x	x	
622	7/29/2022 10:16:43				TRUE		TRUE	TRUE	TRUE	Connection to existing bikeways.				x - connectio	x	x	
623	7/29/2022 10:22:36				TRUE		TRUE	TRUE	TRUE	Connection to existing bikeways.				x - connectio	x	x	
624	7/29/2022 10:28:26				TRUE		TRUE	TRUE	TRUE	Signage. Recreational spaces. Shade.					x	x	
625	7/29/2022 10:34:40						TRUE		TRUE	Connection to bikeways				x - connections			
626	7/29/2022 10:40:49						TRUE		TRUE	Connection to existing bikeways.				x - connectio	x		
627	7/29/2022 10:53:40				TRUE		TRUE	TRUE	TRUE	Connection to existing bikeways.				x - connections		x	
628	7/29/2022 10:58:47				TRUE		TRUE	TRUE	TRUE	Connection to existing bikeways.				x - connectio	x	x	
629	7/29/2022 11:04:20				TRUE		TRUE	TRUE	TRUE	Connection to bikeways. Recreational				x - connectio	x	x	
630	7/29/2022 11:10:11				TRUE		TRUE	TRUE	TRUE	Connection to existing bikeways.				x - connectio	x	x	
631	7/29/2022 11:15:57						TRUE		TRUE	Recreational spaces. Shade.					x	x	
632	7/29/2022 11:26:57				TRUE		TRUE	TRUE	TRUE	Connection to existing bikeways.				x - connectio	x	x	
633	7/29/2022 11:33:00						TRUE		TRUE	Connection to existing bikeways.				x - connectio	x		
634	7/29/2022 11:36:26				TRUE		TRUE	TRUE	TRUE	Connection to existing bikeways				x - connections			
635	7/29/2022 20:54:50	Narrow stretches without exit where assault could occur, battery recycling plant on San Jose Creek that may i					TRUE	TRUE	TRUE	Environmental integrity, native plants						x	
636	7/29/2022 21:05:48	Losing the only park they have at Glenelder and La Subida, Connect this park to the trail, so people don't need to go through major stree							TRUE	Busy intersections, slippery road for				x - connections			
637	7/31/2022 19:49:23						TRUE	TRUE									
638	8/1/2022 8:13:17	Any area that might cause conge	TRUE				TRUE	TRUE									
639	8/1/2022 13:21:06		TRUE	TRUE	TRUE		TRUE	TRUE									
640	8/1/2022 18:47:04				TRUE		TRUE	TRUE									

Appendix C: Pop-up Event Materials

Estimated Interactions

#	Location	Owner/ Agency responsible	Location Address	Staff	Date	Day	Time	Status	Impressions	Estimated people we spoke with
1	Whittier Narrows Recreation Area	LA County parks/ Rec - David	Area D Santa Anita Parking lot, located at 750 Santa Anita	Noe, Sasha, Jennifer A	12/18/2021	Saturday	9am - 2pm	Completed	Concerns about safety - unhoused neighbors Amenities - lighting, signage, doggie bags, water refill stations Make sure plans are made with both people and animals in mind	40
2	Peter Schabarum Regional Park	LA County parks/ Rec - Michelle	17250 Colima Rd, Rowland Heights, CA 91748 - between restrooms #2 & #3.	Ana, Alfonso, Jennifer A, Soledad, Laureen	1/8/2022	Saturday	9am - 2pm	Completed	Generally like the idea Concerns about funding / Implementation Schedule / Graffiti Amenities for dogs Large Asian Community Connect with bonelli park -bird walk every 4th Sunday Well lit pathways Safety issues deter use Signage Homeless issues -rio hondo Like to use with kids by bike Areas for dogs Graffiti on trees Unsafe alone Tree for shade Shade structures Add folages to encourage birds for bird watching Trash pick ups	60
3	Santa Fe Dam Recreation Area	LA County parks/ Rec - WIlliam	15501 Arrow Hwy, Irwindale, CA 91706	Ana, Alfonso, Jennifer A	1/15/2022	Saturday	8:30 am - 1pm	Completed	Generally Like the idea Concerned about homeless Concerned / wanted to learn more about who is Paying Concerned / wanted to learn more about the timeline Want more parking/ Bathrooms	70
4	South Hills Park	City of Glendora - Kelsey	701 E Mauna Loa Ave, Glendora, CA 91740	Sasha, Alfonso, Jennifer A, Soledad	2/5/2022	Saturday	8am-12pm	Completed	Connectivity to neighborhoods and existing trails Concerned about homeless Restrooms Pet amenities	20

#	Location	Owner/ Agency responsible	Location Address	Staff	Date	Day	Time	Status	Impressions	Estimated people we spoke with
5	Encanto Park	City of Duarte - George	751 Encanto Pkwy, Duarte, CA 91010	Ana, Sasha, Kevin	3/5/2022	Saturday	8 am - 12:30 pm	Completed	Lots of interest from biking community - concerns about gravel pits Concerns about homeles and trash Open closed areas to public Connection to falls and hiking trails - crystal lake is popular destination Pet amenities	45
6	City of Industry - Expo center walk way	City of Industry	16898 Temple Ave La Puente, California	Ana, Alfonso	3/12/2022	Saturday	8am - 12 pm	Completed	Concerns about safety - unhoused neighbors, Gangs, Graffiti, people with weapons Amenities - Shade, Areas for dogs, areas for rest, exercise equipment More shade, More lights And safety Rest stop @ Santa Fe Dam 6am -6pm Bridge connection Homeless encampment Posted 4 laminated survey Flyers	17
7	West Covina Farmers Market	Certified Farmers Market	195 Glendora Ave. West Covina, Ca. 91790	Noe, Sasha, Jennifer	4/2/2022	Saturday	9am-1pm	Completed	Ensure greenway shows up as a route on google maps (in biking option) Connect to and provide signage for public transit Connect to commercial areas - use the network for work/ shopping Connect with bike shops Bike racks Mt sac farmers market Lights for nightime use La Puente indoor mall bike shop Entries/ connections – arrow	20

#	Location	Owner/ Agency responsible	Location Address	Staff	Date	Day	Time	Status	Impressions	Estimated people we spoke with
8	Covina Farmers Market	Certified Farmers Market	Heritage Plaza, 412 N Citrus Ave, Covina, CA 91723	Noe, Alfonso, Soledad T.	4/8/2022	Friday	5pm-9pm	Completed	Protected bike lanes, bike parking, Solar lighting - safety Gateway aceas to park or on street Connect to existing Monrovia rec trail Lights – solar Mile markers- maps Homeless issue / safety – encourage services Continuous bike lane Simple exercise equipment – pull up bars Bench accessibility Rest areas, shade oasis for breaks Shade & mesh water refillable water stations benches Homeless encourage services Tie in history and historic events around greenway Llights needs to be adequate – lo profile Major bike destinations (Shopping centers don't have adequate parking Community groups to clean & improve (scouts) Improve joly fencing Connect to metro link Contract on street between channels el monte to santa fe dam Keep it clean maintence Art, scenic background check in instagram Bike routes / water bottles	20
9	South Pasadena Farmers market	Nichole Communications Manager South Pasadena Chamber of Commerce	920 Meridian Ave, South Pasadena, CA 91030	Alfonso, Sasha, Graciela	4/14/2022	Thursday	4pm - 8pm	Completed	Dedicated trails to enhance feelings of safety (concerns over fast bikes) Connect to and provide signage for public transit Single use trails / bike safety Safety concerns	55
10	City of La Puente Easter Egg Hunt	City of La Puente	501 Glendora Ave, La Puente, CA 91744	Jackie, Jennifer	4/16/2022	Saturday	10am-1pm	Completed	Recreation space	40

#	Location	Owner/ Agency responsible	Location Address	Staff	Date	Day	Time	Status	Impressions	Estimated people we spoke with
11	Earth Day		Andrews Community Park, 1010 Caraway Drive Whittier CA	Alfonso, Jackie, Jennifer	4/23/2022	Saturday	9am-12pm	Completed	were able to bring all the supplies over and then distribute the giveaways evenly thanks to sasha. and lots of people that were interested in the greenway project once again just had some difficulty pushing for people to complete the survey on the spot, since people are just learning about the project and needed some time to think of things to include. the tote bags and silver water bottles were really popular. people really liked them and the quality made sure to let everyone who got a flyer know that there was a survey on the back so that they could provide more comments and questions in depth people kept asking when the construction project along the 605 would be ready. Dirt Path for Running Lots of illegal dumping on trails Landfill conversion to park s/o 60 fwy More dog parks Difficult to report dumping b/c different agency responsibility Bike rental services along trails Safety – more security / Lots of shade and seating area for seniors	25

#	Location	Owner/ Agency responsible	Location Address	Staff	Date	Day	Time	Status	Impressions	Estimated people we spoke with
12	Hacienda Heights Earth Day	LA County First District	Steinmetz Park: 1545 S Stimson Ave, Hacienda Heights, CA 91745	Public Works staff Soledad, Jennifer	4/23/2022	Saturday	11am-2pm	Completed	Excitement in the new bikeway, equestrian trails, and walking trails Interest in the SGV Planning area, such as the distance from our current location (Hacienda Heights). I was thinking a little "you are here sticker would help at these events" - even just a little post it. Concerns with graffiti and maintenance came up - our PW graffiti abatement rep was tabled next to us Request to consider parking locations Questions regarding existing bikeways and completion date (most people were unaware of the open segments of bike paths) PEH – How will it be addressed Think it's a great idea , leave something nice for future generations Connect to peck and whittier narrows favorable Eminent domain concern Not aware of rio hondo bike path even though live locally Very popular whittier greenway – really like this Liked the idea of adding more recreational space usually go san Gabriel mountains to hike want to see more local paths Safe passive walking connections to parks, safe spaces for seniors More walking paths in la Puente Sustainability activities for the community/ kids – girl scouts Great idea – thank you	30

#	Location	Owner/ Agency responsible	Location Address	Staff	Date	Day	Time	Status	Impressions	Estimated people we spoke with
13	San Dimas Arbor Day	City of San Dimas	245 E Bonita Ave, San Dimas, CA 91773	Alfonso, Jennifer	4/30/2022	Saturday	10-1pm	Completed	Very excited about the project. A number of residents want to ensure that the path has plenty of shade. Another emphasized that the space should be inclusive of leisure use (for residents who just want to walk and not bike). Other residents identified that they would like to see proper use of signage to key destinations and locations such as Metro stations and parks. Others mentioned that there needs to be protection of wildlife and protection of people from wildlife (concerns with snakes). Others mentioned using native plant species, and having informative placards about wildlife and plants. Others mentioned they would like to see solar lighting fixtures. A councilmember who visited the booth indicated a future trail path along the San Dimas wash on N Walnut Ave and Foothill Blvd. may be tricky, due to the height of the road, and depth of the current existing channel. The future trail would be cut off by the road.	55
14	Father's day Ceremony Baldwin Park Community Center	City of Baldwin Park	4100 Baldwin Park Blvd, Baldwin Park, CA 91706	Ana, Alfonso, Sasha, Noe	6/18/2022	Saturday	8-5pm	Completed	Held during the Workshop - Use to direct people to the workshop	30
15	Baldwin Park Concert Series	Baldwin Park	4100 Baldwin Park Blvd, Baldwin Park, CA 91706	Sasha, Alfonso, Soledad	7/21/22	Thursday	5 pm - 9pm	Confirmed		100
16	El Monte Bus Station	Metro	3357 Santa Anita Ave, El Monte, CA 91731	Noe, Lyssa, Soledad	7/28/2022	Thursday	12 pm - 6pm	Confirmed	It was a slower time of day in between commuting time. Many cyclists were excited about the plan. A few families with younger kids seemed enthusiastic as well. A few people were concerned about the tent dwellers that may set up residence along the pathways. A cop suggested there be mile markers posted along the way for safety and location orienting purposes. A citizen suggested the planting of succulents and native plants along the paths.	50

#	Location	Owner/ Agency responsible	Location Address	Staff	Date	Day	Time	Status	Impressions	Estimated people we spoke with
17	Baldwin Park Concert Series	Baldwin Park	4100 Baldwin Park Blvd, Baldwin Park, CA 91706	Noe, Lyssa, Soledad	7/28	Thursday	5 pm - 9pm	Confirmed	Lots of foot traffic. People loved the swag esp the tote bags and metal water bottles. Large Spanish speaking population. Many were excited about having access to more green space and walk/bike paths. - Child safety for Falling over the railing - Planting native plants.	100
18	Gladstone Park	City of Glendora - Steven	600 E Gladstone St, Glendora, CA 91740	Alfonso, Noe, Soledad	7/30/2022	Saturday	8am - 1pm	Confirmed	Moderate food traffic. Strong approval and appreciation for the project, at both the local and regional (SGV) level. General concerns for the project are related to safety (homelessness and lighting), residents also mentioned a need for privacy (on homes with their property right next to a trail).	30
									Total Number of Estimated Interactions	**777**

Potential Pop-up List

Location Address	Owner/ Agency responsible	Date of call	Specific Location (Bathrooms/ Community Boards/ Kiosks)	Time of event	Website
LOCAL PARKS					
Memorial Park Community Gardens / Slauson Park	Azusa	10/18/2021			
Claremont Hills Wilderness Park/ Thompson Trail	Claremont	10/18/2021			https://www.ci.claremont.ca.us/Home/Components/StaffDirectory/StaffDirectory/286/24?seldept=6
Community Garden	Pasadena	10/18/2021			http://pasadenacommunitygardens.org/contact/
Industry Expo Center Trail	City of Industry	1/6/2022	16898 Temple Ave La Puente, California	3/12/2022	
Rose Bowl Stadium Walking Loop	Pasadena	10/18/2021			Es has a contact please ask her.
Oakland Community Garden	Pasadena	10/18/2021			
South Pasadena Community Garden	Pasadena	10/18/2021			
Arcadia County Park	City of Arcadia Recreation	1/6/2022			
South Hills Park	City of Glendora	1/6/2022		2/5/2022	
Encanto Park	City of Duarte				https://www.accessduarte.com/dept/parks_and_recreation/parks/encanto_park.htm
Almansor Park	City of Alhambra		800 S Almansor Street Alhambra, CA 91801		https://www.cityofalhambra.org/Facilities/Facility/Details/Almansor-Park-25
COUNTY PARKS					
Santa Fe Dam	LA County Parks/ Rec			01/15/2022	
Whittier Narrows	LA County parks/ Rec	12/2/2021	Area D Santa Anita Parking lot, located at 750 Santa Anita	12/18/2021 9:00 AM	
Puente Hills (Peter Schabarum Regional Park)	LA County parks/ Rec			1/8/2022	
Peter Bonelli Regional Park (new addition)	LA County Parks/ Rec	1/6/2022		1/29/2022	
Peck Road Water Conservation Park	LA County Parks/ Rec	1/6/2022		2/26/2022	
Antonovich Trail	LA County Parks/ Rec	1/6		2/12/2022	
Walnut Creek Park	LA County Parks/ Rec	1/6		2/19/2022	https://parks.lacounty.gov/walnut-creek-community-regional-park/
Eaton Canyon Nature Center	LA County Parks/ Rec	?		?	
COLLEGES/SCHOOLS					
Pomona College		10/13			
Claremont Mckenna College		10/13			
Claremont Colleges Cycling		1/19			

Location Address	Owner/ Agency responsible	Date of call	Specific Location (Bathrooms/ Community Boards/ Kiosks)	Time of event	Website
Pitzer College		10/13			
Harvey Mudd College		10/13			
Cal Poly Pomona		10/13			
Rio Hondo College					
FARMERS' MARKETS					
Pasadena Farmers Market		1/19		Saturdays	https://www.pasadenafarmersmarket.org/
Monrovia Farmers Market	Raw Inspiration	1/6		Friday evenings	
Alhambra Farmers Market	City of Alhambra	1/19		Every Sunday	
San Dimas Farmers Market	City of San Dimas	1/6		Every Wednesday	
South Pasadena	South Pasadena	1/19			
Covina	Covina	2/8			
Rose Bowl Flea Market					https://www.rgcshows.com/
West Covina Farmers Market				Satursdays 9-1PM	https://www.westcovina.org/Home/Components/Calendar/Event/10189/404
Rosemead Certified Farmers Market					https://www.facebook.com/rosemeadcertifiedfarmersmarket/
OTHER					
Classic Car Cruise Night - San Dimas	City of San Dimas	2/16		First Friday every month	
Baldwin Parks Women Club	Baldwin Park	2/16			
La Puente Live	La Puente	2/18		Every Friday night	
Arbor Day	San Dimas	2/16		April 30th	
Street Fair	City of Monrovia	2/16		Every friday night	
Altadena		2/16			
City of Baldwin Park		2/16			
Avocado Heights		2/16			
Los Angeles SuperHero 5K Run/Walk Health & Safety Expo	City of San Dimas			April 2nd	
Rose Bowl Running Club	Pasadena			Saturday	
Earth Day: Andrews Elementary School		4/23			
El Monte Bus Station	LA Metro				
Monrovia Farmers Market and Street Fair	City of Monrovia			Every Friday, 5-9pm	

Appendix C: Pop-up Event Materials

Poster 1

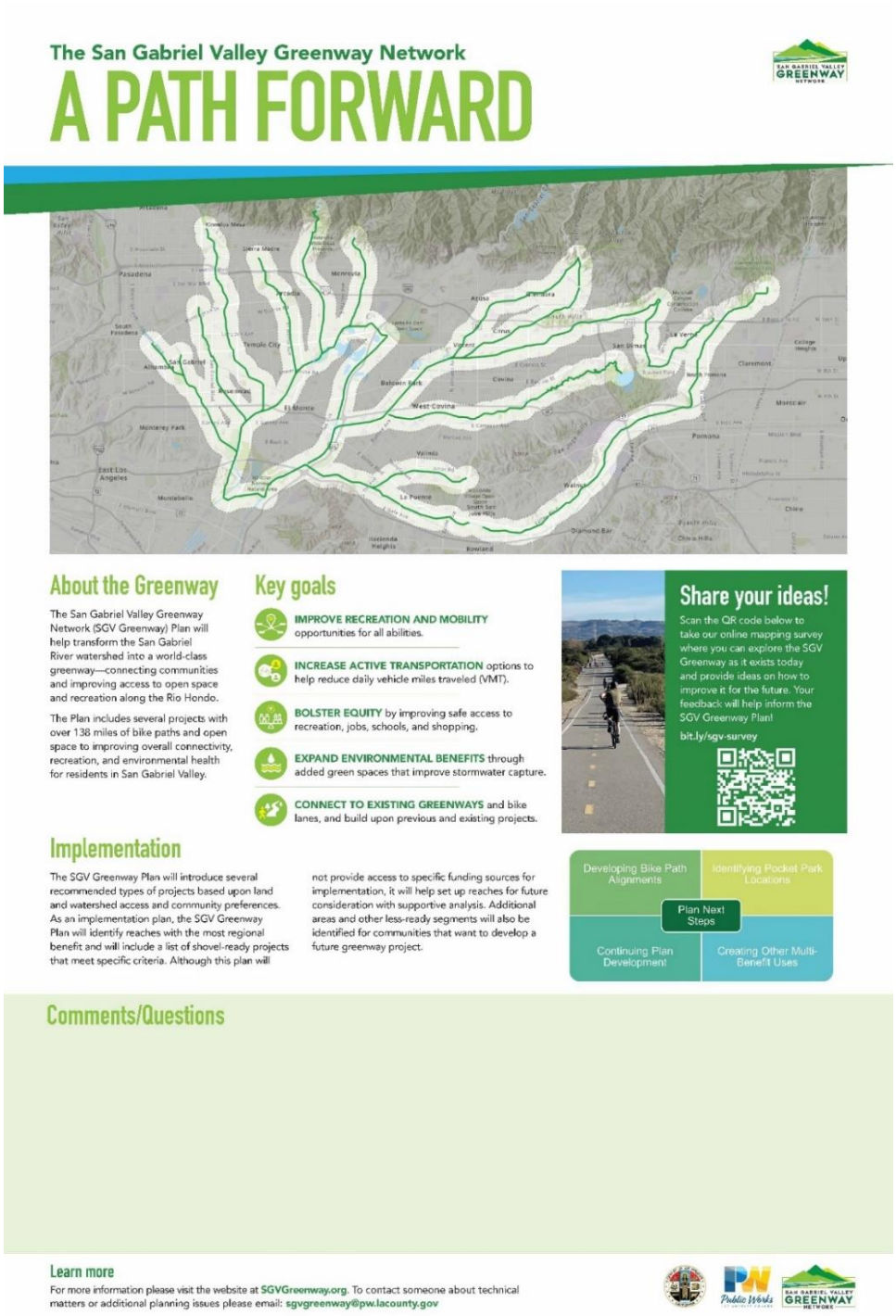

Poster 2

The San Gabriel Valley Greenway Network

GREENWAY FEATURES

Community benefits

Regional connections: A regional, interconnected network creates options for people to get around without having to depend on cars.

Environmental resiliency: Protecting our watershed helps create a resilient and healthy environment and provides opportunities for environmental education and stewardship.

Personal and community health: Outdoor socializing, recreational activities, community events, engaging with nature, and other activities can improve the physical and mental health of all residents.

Expanded local equity: Enhancing the greenway network helps bolster access by traditionally under-resourced communities to open space, recreation and exercise, and improved active and low cost transportation options.

Comments/Questions

Learn more

For more information please visit the website at **SGVGreenway.org**. To contact someone about technical matters or additional planning issues please email: **sgvgreenway@pw.lacounty.gov**

Poster 3

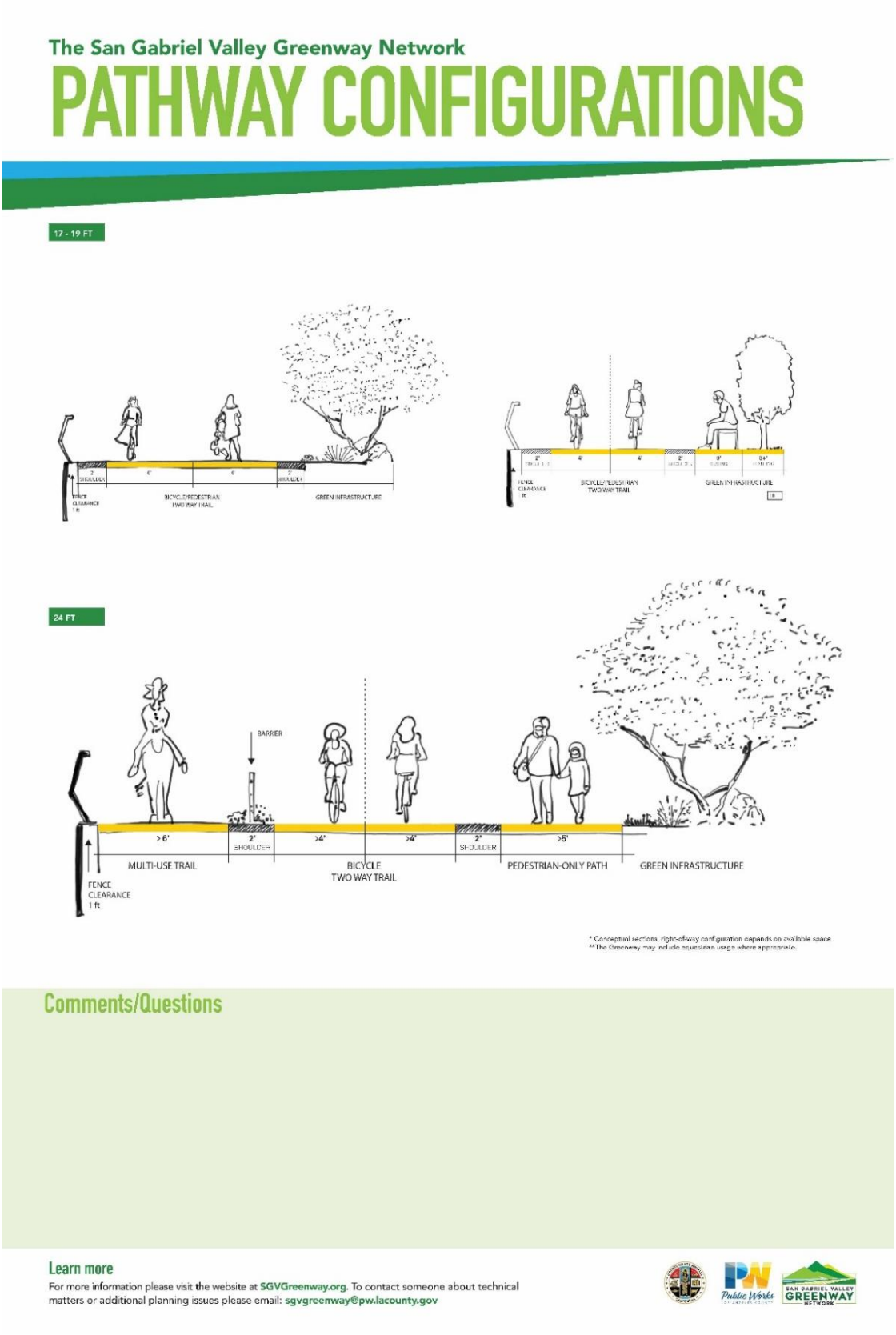
The San Gabriel Valley Greenway Network
PATHWAY CONFIGURATIONS
17 - 19 FT
24 FT
BARRIER
>6'
2' SHOULDER
>4'
>4'
2' SHOULDER
>6'
MULTI-USE TRAIL
BICYCLE TWO WAY TRAIL
PEDESTRIAN-ONLY PATH
GREEN INFRASTRUCTURE
FENCE CLEARANCE 1 ft
* Conceptual sections, right-of-way configuration depends on available space.
**The Greenway may include equestrian usage where appropriate.
Comments/Questions
Learn more
For more information please visit the website at SGVGreenway.org. To contact someone about technical matters or additional planning issues please email: sgvgreenway@pw.lacounty.gov
Public Works
SAN GABRIEL VALLEY GREENWAY NETWORK

Pop-up Talking Points

SGV Greenway Network Strategic Implementation Plan

What is the San Gabriel Valley Greenway Network Strategic Implementation Plan?

The San Gabriel Valley Greenway Network Strategic Implementation Plan was initiated by a Board Motion in 2017 to transform the existing Los Angeles County Flood Control District right of way in the San Gabriel Valley into a world-class Greenway Network.

What is a Greenway?

A greenway is a pathway or trail that communities can use for biking, walking, and other uses such as horseback riding, picnic areas, etc. A greenway network is a group of interconnected greenways that can help connect people and communities.

Who is funding the Plan?

The plan is fully funded by the Los Angeles County Flood Control District. Implementing the existing and future bikeways and greenways are your local cities, jurisdictions, and non-governmental organizations.

What is the current status of this Plan?

We are currently on Phase two out of the three Phases. Phase two is the Design Alternatives for Local Community input. We have two virtual pop-up events coming up where we plan to ask the community for further feedback regarding possible Design Alternatives.

Come to one of our virtual workshops!

Wednesday, February 16th from 3:30 PM-5:00PM or

Tuesday, February 22nd from 6:00 PM-7:30PM

Are there existing bikeways/greenways now that I can use?

Some parts are already built, other areas are in design, or are currently in the planning phase. However, the main objective is to connect to these existing greenways and bikeways.

- A map highlighting our Early Implementation Projects and indicated phases should be posted at the event.

What is the purpose of these Pop-up events?

Our goal is to spread awareness of this effort and collect and address the communities' comments, questions, concerns, and ideas. We encourage you to take our Map-Based Survey using the QR Code that is posted.

San Gabriel Valley Greenway Network
Strategic Implementation Plan

Community Workshops Summary

December 2021

Prepared by:

Introduction

The San Gabriel Valley Greenway Network Strategic Implementation Plan (SGV Greenway Network or the Plan) aims to transform currently underutilized river channels, stormwater channels, washes, and creeks that stretch across communities in the San Gabriel Valley. The flood control channels were constructed to address flood events but currently sit underutilized. The Plan would leverage the existing infrastructure and create a network for multimodal transportation that uses the current channel adjacencies.

The goals of the Plan are to update the existing flood control channels, improve connectivity between communities in the San Gabriel Valley, and create green space and opportunities for active transportation in areas previously underserved. The four community workshops were hosted by the SGV Greenway Network Team, including The Los Angeles County Public Works and consultants Brown and Caldwell, MIG, and Studio-MLA.

Outreach Methodology

This series of four community workshops was the first effort for this plan and was intended for community members to familiarize themselves with the plan. The four workshops were held at varying times during the days with the hope of being accessible to varying audiences.

To promote attendance at the workshops MIG developed social media posts which were shared on the plan website and partner websites and created an email campaign sent to government and agency partners, community stakeholders, and partners and collaborators. These stakeholders and partners were identified through research and or previous engagement activities and projects.

Calendar invites with the zoom link were sent to all participants that pre-registered and the Zoom link was made available on all social media posts (Facebook, Instagram) and the plan website. Participants were able to enter the meetings freely and attend as many as they liked.

Workshop Format

The community workshops served to educate the community about the purpose and goals of the plan, build an understanding of the planning process, gather feedback on amenities, uses, and potential concerns, and promote the Plan. The SGV Greenway Team conducted four dynamic bilingual virtual workshops at various dates and times for broad and flexible engagement opportunities.

Workshop Schedule and Attendees:

Workshop 1	November 3rd, 2021, 6PM	31 Participants
Workshop 2	November 6th, 2021, 10AM	11 Participants
Workshop 3	November 17th, 2021, 3:30PM	36 Participants
Workshop 4	November 18th, 2021, 6PM	9 Participants

The workshops had identical agendas and were conducted in the same manner to ensure participants had similar experiences. There was Spanish interpretation from a third-party interpreter at each workshop.

The workshops were facilitated by MIG staff members as part of the Brown and Caldwell team who provided opening remarks and reviewed Zoom features including translation services. The team made a land acknowledgement before sharing videos from the LA County Planning and Public Works Team.

There were pre-recorded videos from the LA County Planning and Public Works District 5 Supervisor Kathryn Barger, District 1 Supervisor Hilda Solis, and Los Angeles County Public Works Director Mark Pestrella.

The facilitator provided an overview of the workshop agenda and asked participants to type where they were from in the zoom chat to get a sense of the communities present at each workshop.

Brown and Caldwell team members provided a short presentation which covered the history of the channels and washes, a view for the future of this area, and a review of collaboration efforts. This presentation was followed by Zoom polling questions.

Polling Questions

1. What would you most likely use the Greenway Network for? (Multiple choice)
2. What factors are most important to you for the Greenway Network? (Multiple choice)
3. On a scale of 1-5, how likely are you to use the Greenway Network once complete?

After the polling questions breakout rooms were enabled where MIG facilitators conducted small group discussions with support from the Brown and Caldwell team. The Brown and Caldwell provided wrap up remarks and next steps to finish out the workshop.

Breakout Room Questions

1. What amenities excite you the most about the Greenway? What amenities would be most beneficial for your community? These can include things like parks, shading, equestrian trails, etc.
2. Where would you like to see these amenities?
3. What concerns do you have with or about the Greenway Network?
4. How can we better spread the word about the Greenway Network?

Summary of Input

Results from zoom polling and open discussion key themes are summarized below. All polling questions and participation was optional.

Poll Results

Question 1: What would you most likely use the Greenway Network for?

Option	Number	Percentage
Recreational use	42	91%
Exercise	34	74%
Shopping	8	17%
Commute to work	15	33%
Commute to school	6	13%
Other	6	13%
N= 46		

There is a lot of interest about using the network for recreational uses and as a way to exercise.

Question 2: What factors are most important to you for the Greenway Network?

Option	Number	Percentage
Safety	33	70%
Cleanliness	18	38%
Connections to existing bikeways	31	66%
Recreational spaces	17	36%
Shade	20	43%
Other	11	23%
N= 47		

Participants were most concerned about safety and the network's connectivity to existing bikeways.

3. On a scale of 1-5, how likely are you to use the Greenway Network once completed?

Option	Number	Percentage
Very unlikely	4	8%
Somewhat unlikely	3	6%
Neutral	8	16%
Somewhat likely	10	20%
Very likely	24	49%
N = 49		

The majority of respondents said they would be very likely or somewhat likely to use the SGV Greenway Network once complete.

Key Themes

Lighting

- Provide ample lighting for user safety
- Consider light pollution and effect on neighbors and wildlife
- Consider LED lighting and other energy efficient options

Privacy

- Create environmental buffer along network for private homes
- No gates that need to be locked or unlocked

Multimodal use

- Create and support infrastructure for walking, running, biking, rollerblading and skateboarding
- Ensure network crossings along roadways are safe for all users
- Consider slow zones and signage for user safety

Connectivity

- Consider connections beyond the network, not all neighboring cities have existing bike lanes
- Connect network users to nearby local and regional parks and green spaces
- Connect to local schools and environmental education groups

Wayfinding and signage

- Signage to provide historical information and information on native plants and animals
- Maps to connect network users to local communities and businesses

Sustainability

- Use native plantings along the network to improve environmental health and restore natural habitat for wildlife
- Create shade by increasing tree canopy

Environmental justice

- Ensure underserved communities are given necessary attention and not negatively impacted
- Avoid green gentrification

Accessible to all ages

- Kids could use network to bike to school
- Create spaces to practice bike skills
- Create a network that is accessible to older users and those with different abilities

Amenities and upkeep

- Restrooms
- Water fountains and refill stations
- Bike racks
- Seating
- Parking
- Places to pump tires
- Address potential for graffiti and vandalism
- Upkeep network infrastructure after rain and flooding events
- Provide bags for pet waste to avoid water contamination

Unhoused neighbors

- Concerns over safety and potential for encampments
- Avoid displacement

Key Themes by Workshop

Workshop 1, November 3rd, 2021, 6PM

- Provide lighting to ensure user safety when using the network at night but balance this with the need to reduce light pollution for neighbors and surrounding area
- Create an environmental buffer or fence along the greenway to provide protection and privacy for homes up against the greenway trail
- Create a network that has the infrastructure to be truly multimodal, not just for bikes
- Create shade along the network for the comfort and safety of users
- Concerns about unhoused population and challenges this may pose to the network
- Concerns over vandalism and upkeeping network signage
- Consider larger network connectivity to the surrounding areas, not all cities currently have bike lanes that can link to the network
- Create safe route crossings for trails across streets
- Build enough parking for users to leave cars and use network
- Populate the network with native plantings that will provide shade and improve environmental health
- Build amenities like restrooms, water fountains, bike racks
- Build a multi modal network to reduce the reliance on vehicles and greenhouse gasses
- Ensure the network is maintained and remains in tact, rain/ flooding events and use will decay the network

Workshop 2, November 6th, 2021, 10AM

- Excited for a place to keep kids active
- Signage that provides historical and native information about the region and plants and animals
- Ensure underserved communities are not negatively impacted by the plan, use an environmental justice framework and avoid green gentrification
- Use social media channels like facebook and nextdoor neighbor to spread information about the network

Workshop 3, November 17th, 2021, 3:30PM

- Provide restrooms along network
- Connect community to local parks and greenspaces like Eaton Canyon Park
- Kids could use network to bike to school
- Pocket parks could be a place to teach bike skills to children
- Make sure the network is accessible to seniors and those with different physical abilities
- Provide enough lighting for the network

- Consider unhoused people in the area and avoid displacement
- Provide wayfinding maps that connect users to local communities and other green spaces
- Do not build gates that need to be locked/ unlocked
- Create safe network connections across roadways
- Support local businesses near the network
- Bring back native plant species and biodiversity
- Connect to schools and educational youth groups
- Plant trees along network to provide security and privacy for homes
- Build benches and seating areas along network

Workshop 4, November 18th, 2021, 6PM

- Build water fountains/ refill stations
- Excited about getting more people out of cars and onto bikes
- Provide bike amenities like racks, place to pump tires, and place to practice bike skills
- Consider disadvantaged groups and communities in placement of pocket parks
- Provide bags to pick up after pets
- Create slow zones along network to ensure safety for all cyclists
- Concerns over water contamination from pets and people discharging tanks from campers and mobile homes
- Provide lighting for user safety but consider impact on neighbors and wildlife
- Excited to use network for shopping needs to avoid having to find parking

Appendix:

Polling results by workshop.

All polling questions and participation was optional.

Workshop 1, November 3rd 2021, 6PM

1. What would you most likely use the Greenway Network for? (Multiple choice)

Option	Number	Percentage
Recreational use	11	85%
Exercise	10	77%
Shopping	2	15%
Commute to work	2	15%
Commute to school	1	8%

Other	1	8%
N = 13		

2. What factors are most important to you for the greenway network? (Multiple choice)

Option	Number	Percentage
Safety	10	71%
Cleanliness	6	43%
Connection	7	50%
Recreational spaces	4	29%
Shade	7	50%
Other	3	21%
N = 14		

3. On a scale of 1-5, how likely are you to use the Greenway Network once completed?

Option	Number	Percentage
Very unlikely	3	19%
Somewhat unlikely	0	0%
Neutral	4	25%
Somewhat likely	5	31%
Very likely	4	25%
N = 16		

Workshop 2, November 6th, 2021, 10AM

1. What would you most likely use the Greenway Network for? (Multiple choice)

Option	Number	Percentage
Recreational use	4	80%
Exercise	2	40%
Shopping	0	0%
Commute to work	0	0%
Commute to school	0	0%
Other	1	20%
N = 5		

2. What factors are most important to you for the greenway network? (Multiple choice)

Option	Number	Percentage
Safety	3	60%
Cleanliness	2	40%
Connection	3	60%
Recreational spaces	2	40%
Shade	2	40%
Other	0	0%
N = 5		

3. On a scale of 1-5, how likely are you to use the Greenway Network once completed?

Option	Number	Percentage
Very unlikely	1	20%
Somewhat unlikely	0	0%
Neutral	0	0%
Somewhat likely	1	20%
Very likely	3	60%
N = 20		

Workshop 3, November 17th 2021, 3:30PM

1. What would you most likely use the Greenway Network for? (Multiple choice)

Option	Number	Percentage
Recreational use	20	95%
Exercise	18	85%
Shopping	6	28%
Commute to work	11	52%
Commute to school	4	19%
Other	4	19%
N = 21		

2. What factors are most important to you for the greenway network? (Multiple choice)

Option	Number	Percentage
Safety	14	70%
Cleanliness	8	40%
Connection	15	75%
Recreational spaces	8	40%
Shade	9	45%
Other	8	40%
N = 20		

3. On a scale of 1-5, how likely are you to use the Greenway Network once completed?

Option	Number	Percentage
Very unlikely	0	0%
Somewhat unlikely	2	10%
Neutral	3	15%
Somewhat likely	2	10%
Very likely	13	65%
Very unlikely	0	0%
N = 20		

Workshop 4, November 18th, 2021, 6PM

1. What would you most likely use the Greenway Network for? (Multiple choice)

Option	Number	Percentage
Recreational use	7	100%
Exercise	4	57%
Shopping	2	29%
Commute to work	2	29%
Commute to school	1	14%
Other	0	0%
N = 7		

2. What factors are most important to you for the greenway network? (Multiple choice)

Option	Number	Percentage
Safety	6	75%
Cleanliness	2	25%
Connection	6	75%
Recreational spaces	3	38%
Shade	2	25%
Other	0	0%
N = 8		

3. On a scale of 1-5, how likely are you to use the Greenway Network once completed?

Option	Number	Percentage
Very unlikely	0	0%
Somewhat unlikely	1	12%
Neutral	1	12%
Somewhat likely	2	25%
Very likely	4	50%
Very unlikely	0	0%
N = 8		

Zoom Chat

Chats have been edited for clarity and to remove any identifying participant information.

Workshop 1, November 3rd, 2021, 6PM

- Welcome everyone. We will get started momentarily.
- We are offering live interpretation in Spanish during this meeting.
- If you wish to hear Spanish interpretation, please click the Interpretation button at the bottom right of your Zoom screen (you'll see a globe icon).
- If you are joining via the Zoom smartphone app, select your language by clicking "More" or the three dots in the bottom right corner of our screen. Select "Language Interpretation," then choose "Spanish" and click "Done." If you wish to hear only the interpreters and not the original speakers, be sure to click Mute Original Audio.
- Estamos ofreciendo interpretación en vivo en español durante esta reunión.
- Si desea escuchar la interpretación en español, haga clic en el botón Interpretation (interpretación) en la parte inferior derecha de la pantalla Zoom (verá un icono de globo terráqueo).
- Si se está uniendo a través de la aplicación Zoom para smartphone, seleccione su idioma haciendo clic en "More" (más) o en los tres puntos en la esquina inferior derecha de la pantalla. Seleccione "Language Interpretation" (interpretación del idioma), luego elija "Spanish" y haga clic en "Done" (listo). Si desea escuchar solo a los intérpretes y no a los oradores originales, asegúrese de hacer clic en "Mute Original Audio" (silenciar audio original).TODOS deben elegir un idioma. No se quede en la posición de apagado predeterminada.
  For additional information, resources, and suggestions, see: https://usdac.us/nativeland
- Para obtener información adicional, recursos y sugerencias, consulte: https://usdac.us/nativeland
- Rowland Heights
- Altadena
- San Dimas
- Altadena
- San Dimas
- Live in East Pasadena, work in Pasadena.
- Foothill Communities
- Live next to Eaton Canyon
- Live in East Pasadena, work in Pasadena.
- Foothill Communities
- Monrovia
- Live next to Eaton Canyon
- Monrovia
- La Puente
- Avocado Heights and County Areas
- Cultural awareness

- buffers from existing residential when too close.
- Historical tours
- ease of on-going maintenance
- Spanish please if possible
- Only if participants requested Spanish,
- having difficulties with mic
- Okay.
- What concerns do you have with or about the Greenway Network?
- I live in Torrance and have a couple of children and think would use for recreational purposes during weekends, but I would use instead of public transportation for commuting if it would be in my community.
- Where would you like to see these amenities?
- How can we better spread the word about the Greenway Network?
- Thanks!
- Survey: https://bit.ly/sgv-survey
- Website: www.sgvgreenway.org
- Email: sgvgreenway@pw.lacounty.gov
- Contact: Ernesto Rivera at (626) 458-6110

Workshop 2, November 6th, 2021, 10AM

- Welcome. We will get started shortly.
- We are offering live interpretation in Spanish during this meeting.
- If you wish to hear Spanish interpretation, please click the Interpretation button at the bottom right of your Zoom screen (you'll see a globe icon).
- If you are joining via the Zoom smartphone app, select your language by clicking "More" or the three dots in the bottom right corner of our screen. Select "Language Interpretation," then choose "Spanish" and click "Done." If you wish to hear only the interpreters and not the original speakers, be sure to click Mute Original Audio. Do not stay in the default off.
- Estamos ofreciendo interpretación en vivo en español durante esta reunión. Si desea escuchar la interpretación en español, haga clic en el botón Interpretation (interpretación) en la parte inferior derecha de la pantalla Zoom (verá un icono de globo terráqueo).
- Si se está uniendo a través de la aplicación Zoom para smartphone, seleccione su idioma haciendo clic en "More" (más) o en los tres puntos en la esquina inferior derecha de la pantalla. Seleccione "Language Interpretation" (interpretación del idioma), luego elija "Spanish" y haga clic en "Done" (listo). Si desea escuchar solo a los intérpretes y no a los oradores originales, asegúrese de hacer clic en "Mute Original Audio" (silenciar audio original). Deben elegir un idioma. No se quede en la posición de apagado predeterminada.
- For additional information, resources, and suggestions, see: https://usdac.us/nativeland
- Para obtener información adicional, recursos y sugerencias, consulte: https://usdac.us/nativeland
- Altadena
- Rowland Heights

- unincorporated Covina
- La Puente
- La Verne
- What excites you the most about the Greenway? What amenities would be most beneficial for your community?
- Where would you like to see these amenities?
- What concerns do you have with or about the Greenway Network?
- How can we better spread the word about the Greenway Network?
- Bicycle pathways that connect with each other without having to exit into roadways.
- looking forward to a safe, shaded area to keep the kids active
- I'm not excited at all about the Greenway. The impact it will have on myself and my neighbors in La Puente are being completely disregarded. If my neighbors or I want to exercise we can walk to our local park or walk to Temple which is where everyone walks now.
- I would like to see these amenities near Rowland Heights connecting to the San Gabriel River, perhaps.
- Rest, shaded areas
- bike rental along the route>
- Places to park
- My concerns are safety (homeless encampments, drug deals going on (I have witnessed them while biking).
- Bathrooms! Farmers markets and such would be great. Also, fruit stands and the like would be nice. I'd like to see robust connections with the greater community in terms of bike lanes, walkways, etc.
- Is there going to be money for those residents in La Puente who do not have fencing in their backyards to protect their privacy as the walkway will butt up right against our backyards?
- To get the word out, use all social media avenues, directly or through other partners such as safe streets Altadena: Nextdoor, Facebook, Instagram, etc.
- cameras along the way
- www.sgvgreenway.org
- Nextdoor Neighbor app
- My only concern is to think about environmental justice, as others have commented, paying attention to local community needs and concerns. I heard about this through a posting by Safe Streets Altadena.
- Include historical data of the neighborhoods throughout the pathways. For instance, the history of a city with a plaque where a rest bench/area is placed. Fauna/Flora etc.
- https://bit.ly/sgv-survey
- Website: www.sgvgreenway.org
- Email: sgvgreenway@pw.lacounty.gov
- Contact: Ernesto Rivera at (626) 458-6110
- Pocket parks for dogs would be great, too! Anything to create mini destinations so lazy people like me are motivated to get out, a place to go

Workshop 3, November 17th, 2021, 3:30PM

- Welcome. We will get started shortly.
- We are offering live interpretation in Spanish during this meeting.
- If you wish to hear Spanish interpretation, please click the Interpretation button at the bottom right of your Zoom screen (you'll see a globe icon).
- If you are joining via the Zoom smartphone app, select your language by clicking "More" or the three dots in the bottom right corner of our screen. Select "Language Interpretation," then choose "Spanish" and click "Done." If you wish to hear only the interpreters and not the original speakers, be sure to click Mute Original Audio. EVERYONE must choose a language. Do not stay in the default off.
- Estamos ofreciendo interpretación en vivo en español durante esta reunión. Si desea escuchar la interpretación en español, haga clic en el botón Interpretation (interpretación) en la parte inferior derecha de la pantalla Zoom (verá un icono de globo terráqueo).
- Si se está uniendo a través de la aplicación Zoom para smartphone, seleccione su idioma haciendo clic en "More" (más) o en los tres puntos en la esquina inferior derecha de la pantalla. Seleccione "Language Interpretation" (interpretación del idioma), luego elija "Spanish" y haga clic en "Done" (listo). Si desea escuchar solo a los intérpretes y no a los oradores originales, asegúrese de hacer clic en "Mute Original Audio" (silenciar audio original). TODOS deben elegir un idioma. No se quede en la posición de apagado predeterminada.
- For additional information, resources, and suggestions, see: https://usdac.us/nativeland
- Para obtener información adicional, recursos y sugerencias, consulte: https://usdac.us/nativeland
- San Gabriel
- Altadena
- Altadena
- San Dimas
- Sierra Madre
- Altadena
- Covina/Azusa border
- Representing City of Industry
- unincorporated East SGV
- Altadena, Alhambra, Temple City, and Mission Hills
- Unincorporated Temple City
- Long Beach
- Los Angeles
- (There's a group of us participating)
- Avocado Heights
- Nature for All in the house!
- @Bryan ++++++
- Hi Bryan! and Rob!
- Wildlife observation, Wildlife research
- Connect to transit hubs

- Historical Tour
- Other: Backpacking or bikepacking to connect to the trails in the Angeles National Forest / Pacific Crest Trail
- Other: Safety from automobiles/vehicles.
- low maintenance design
- Logistics getting to a train station or bus stop safely and easily. Disability accessibility.
- Other: Snack hub/refreshments
- Habitat, nice-looking native landscape
- Inspire new networks for bicycling and walking in communities nearby.
- lighting. Safety and cleanliness are too broad categories that could target our unhoused communities
- Safe street crossings
- effective signage for both users and neighbors
- other - adequate infrastructure for locking up bikes, etc
- Hydration stations and bike fix stations
- TREES
- native plants
- Multi-benefit - water capture - native habitat corridors for wildlife
- restroom facilities
- Love the Santa Ana River Trail space for all users
- Whittier Greenway as landscaped model, but with more native habitat
- Agree Xana, definitely don't want this to have a negative impact on unhoused neighbors.
- The use will depend on where it takes me and where I want and need to go.
- Each arm of the Greenway should be community led and defined by the community in the region who live, work and play there. This will provide unique pathways customize by the community. It should feel like a park
- Really need a short, inspiring video to promote the SGV Greenway... see Active SGV's videography. Many residents have never been on the existing river walk/bike paths and are just fearful of this idea without knowing how joyful and wonderful they are.
- The Video should showcase our best existing greenways in LA County and happy children, families, diverse folks using them.
- Prioritize transit and community connections to place and sense of place :D
- Safe Routes to Schools and Parks!
- The County's renderings for Eaton Wash/Temple City from 2 years ago have landscaping, people... I haven't seen these in the workshop materials. Use the ones that show walkers, families, pets, trees as a priority to show this is a positive thing coming to their neighborhood.
- What is the timeline for the Plan?
- Can collect data to measure urban biodiversity and species health before and after the greenway is established, and depending on the species they can be indicators for human health RE urban heat index, air particulate matter, etc. This is very exciting from a community science/urban biodiversity perspective.
- Not at all, just being a nerd in the chat lol

- Maybe an APP can be added to “the Works” APP?
- Gather infö using your The Works APP or a new app?
- Have you reached out to the individual cities that are covered by this Plan? The City of Alhambra is great about outputting community engagement opportunities on their social media.
- I will link this on the Altadena Town Council website :D
- Social media and websites yessss <3 We added these meetings to the @NatureInLA accounts too and can continue to do so for future events.
- Survey: https://bit.ly/sgv-survey
- Website: www.sgvgreenway.org
- Email: sgvgreenway@pw.lacounty.gov
- Contact: Ernesto Rivera at (626) 458-6110
- Also need to include in policy -- how are we preventing green gentrification as these add beautification & amenities in communities as well

Workshop 4, November 18th 2021, 6PM

- Welcome, we will begin shortly
- We are offering live interpretation in Spanish during this meeting. If you wish to hear Spanish interpretation, please click the Interpretation button at the bottom right of your Zoom screen (you'll see a globe icon).
- If you are joining via the Zoom smartphone app, select your language by clicking "More" or the three dots in the bottom right corner of our screen. Select "Language Interpretation," then choose "Spanish" and click "Done." If you wish to hear only the interpreters and not the original speakers, be sure to click Mute Original Audio. EVERYONE must choose a language. Do not stay in the default off.
- Estamos ofreciendo interpretación en vivo en español durante esta reunión. Si desea escuchar la interpretación en español, haga clic en el botón Interpretation (interpretación) en la parte inferior derecha de la pantalla Zoom (verá un icono de globo terráqueo).
- Si se está uniendo a través de la aplicación Zoom para smartphone, seleccione su idioma haciendo clic en "More" (más) o en los tres puntos en la esquina inferior derecha de la pantalla. Seleccione "Language Interpretation" (interpretación del idioma), luego elija "Spanish" y haga clic en "Done" (listo). Si desea escuchar solo a los intérpretes y no a los oradores originales, asegúrese de hacer clic en "Mute Original Audio" (silenciar audio original). TODOS deben elegir un idioma. No se quede en la posición de apagado predeterminada.
- For additional information, resources, and suggestions, see: https://usdac.us/nativeland
- Para obtener información adicional, recursos y sugerencias, consulte: https://usdac.us/nativeland
- Baldwin Park/Irwindale
- Pasadena.
- Pomona
- Eagle Rock
- Pasadena
- South San Jose Hills
- They're a great place to teach kids how to ride a bike, and to develop bike skills.
- Just occurred to me: Other: amenities like restrooms or water fountains
- YES! ^ And water bottle refill stations
- And connections to the future Puente Hills Landfill Park.
- Two concerns I have - homeless encampments (a big can of worms, I know), and hard core cyclists using it as their personal race track. I was almost in a collision with a cyclist on the path near Griffith Park that is even signposted as a SLOW zone.
- Particularly excited about a possible bike path down the Eaton Wash. I would be able to ride from my home in Pasadena to Long Beach without the lengthy detour to Santa Anita.
- I'm in "park poor" Baldwin Park so I'm looking forward to 1.) more green space, native plants/trees & wildlife, 2.) shade or shelter, 3.) seating 4.) a place to lock a bike!
- Richard, we would love to connect and work with you and the Rio Hondo WASC as well as the other WASCs in the SGV. We will be in touch.
- Something else that would be a great amenity and attraction for youth, a pump park. These can

be used by skateboards, scooters or bicycles. Also noteworthy is that a bike skills park is included in the Puente Hills Landfill Park plan.

- Richard, I may have to disagree with you about shopping since I started doing more errands via bike as my city just added a few miles of bike lanes to our "downtown" area which is further away from the 10fwy. I like not having to fight for parking
- Cargo bikes, and particularly electric cargo bikes are capable of carrying a family's full shopping purchases. They are a growing segment, and with infrastructure in place more will be encouraged to use them.
- I hope it's well lit! solar LED lighting hopefully
- Yup, @Steve M. sustainable transportation with reduced carbon emissions
- I have to go feed my cats now. Thank you.
- Thank you Duncan
- I also think lighting along the bikeways and pedestrian paths is important for safety, but it must be balanced with light pollution concerns and night lighting impacts to wildlife in the areas that can support natural settings.
- Haha that's right Laureen!!! Love it!
- Hey Rich, definitely! Here's my email if anyone would like to connect.
- Survey: https://bit.ly/sgv-survey
- Website: www.sgvgreenway.org
- Email: sgvgreenway@pw.lacounty.gov
- Contact: Ernesto Rivera at (626) 458-6110
- It's exciting to be at this stage since we commented in support of the SGV Greenway Network Strategic Implementation Plan before the Board of Supervisors in 2017. Thank you.
- Very exciting. Thank you everyone for working on it!
- Looking forward to seeing the progress! Keep up the good work!!

Email Comment:

Hello,

I think that the greenway proposal is an excellent idea. I am unsure who much of the existing drainage wash infrastructure has the needed clearances for this to be done along the entire route of the washes. But if it can be done, I am fully in support of this.

With that said, there are a few concerns I have. First is security and safety. The existing San Gabriel River bikeway is far less used these days than it used to be, due to rider harassment and crime. Doing this project without providing enough security that people would feel safe using it might well be a waste of money.

Second, while these would be good 'arteries' to move longer distances,

to make this really useful, you would also lots to have lots of 'last mile' feeder bike lanes, and hopefully, some bike lanes that would interconnect between adjacent greenways.

You would also have to try to make this so that it is not perceived as 'taking away' any part of the existing (or needed) road infrastructure.

Look at this as a synergistic part of the local transportation system, and try to tie it into the rail, road, public transit, etc.

Thanks for your efforts on this!

San Gabriel Valley Greenway Network
Strategic Implementation Plan

Community Workshops Summary

February 2022

Prepared by: MIG, Inc.

Introduction

The San Gabriel Valley Greenway Network Strategic Implementation Plan (SGV Greenway Network or the Plan) aims to transform currently underutilized river channels, stormwater channels, washes, and creeks that stretch across communities in the San Gabriel Valley. The flood control channels were constructed to address flood events but currently sit underutilized. The Plan would leverage the existing infrastructure and create a network for multimodal transportation that uses the current channel adjacencies.

SGV Greenway Network Team, including The Los Angeles County Public Works and consultants, MIG Inc., and Studio-MLA, two community workshops. The goals of the workshop were to update the community on the plan overview, outreach activities, to introduce potential Bike Path Alignments and Project Components for group discussions.

Outreach Methodology

This is the second series of community workshops for this plan and was intended for community members to get an update on plan engagement and bike path alignment and potential project components. The two workshops were held at varying times on two different days with the hope of being accessible to varying audiences.

To promote attendance at the workshops MIG developed social media posts that were shared on the plan website and partner websites and created an email campaign sent to government and agency partners, community stakeholders, and partners and collaborators. These stakeholders and partners were identified through research and or previous engagement activities and projects.

Calendar invites with the zoom link were sent to all participants that pre-registered and the Zoom link was made available on all social media posts (Facebook, Instagram) and the Plan website. Participants were able to enter the meetings freely and attend as many workshops as they liked. The first of the two workshops held on February 16, 2022, at 3:30 PM, saw a total of 18 participants. The second of the two workshops held on February 22, 2022, at 6:00 PM, saw a total of 12 participants.

Workshop Schedule and Attendees

Workshop	Date	Participants
Workshop 1	February 16, 2022, at 3:30 PM	18 participants
Workshop 2	February 22, 2022, at 6:00 PM	12 participants
Total		30 participants

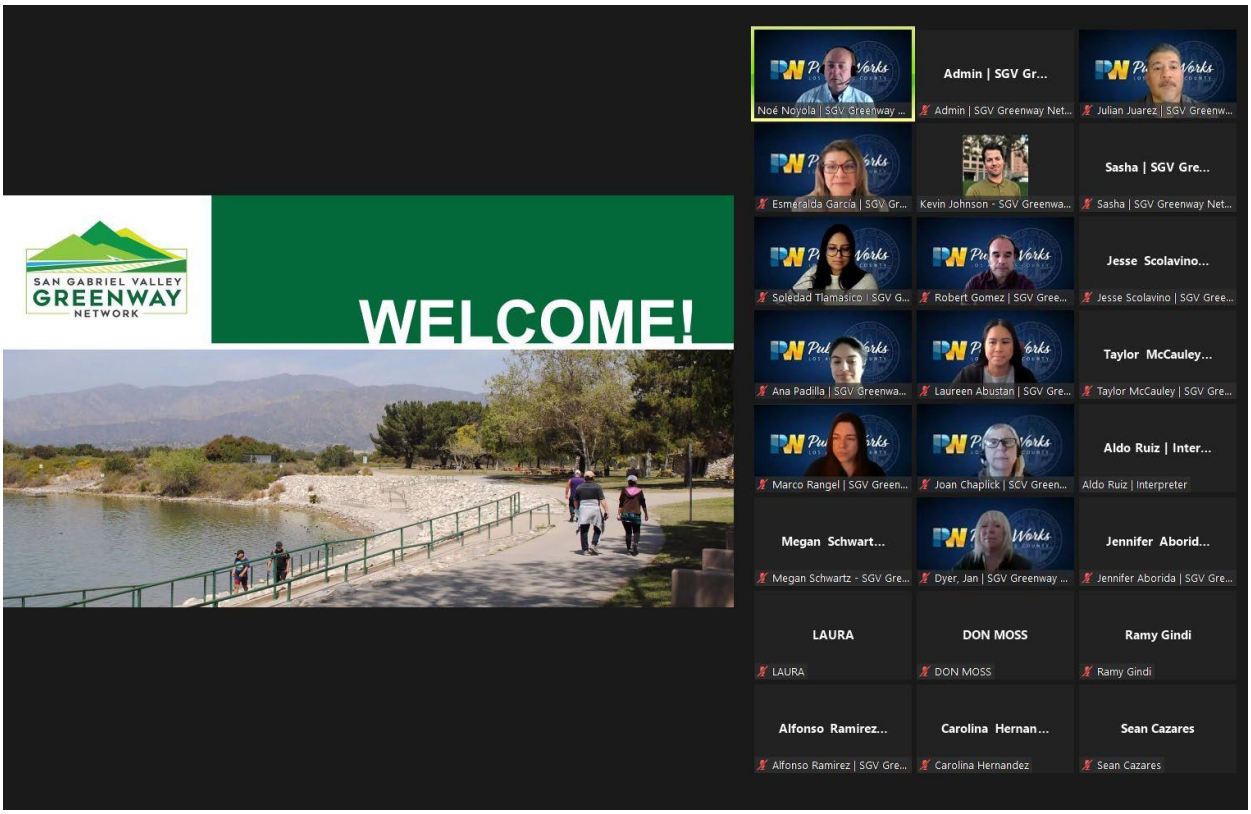

Workshop Format

The workshops had identical agendas and were conducted in the same manner to ensure participants had similar experiences. Both community workshops presentations were held via Zoom, the online video conferencing platform, and were made available to residents in both English and Spanish languages.

The facilitator provided an overview of the Zoom tools including Chat, raised hand, and Spanish language interpretation. The facilitator made a land acknowledgment of the first peoples of the ancestral land, an overview of the workshop agenda, and asked participants to introduce themselves in the chat to get a sense of the communities present at each workshop.

The meeting presentation recalled key findings from prior community engagement activities and described design alternatives for bike path alignments and project components. During the small group discussions, participants were able to decide which discussion they wanted to be a part of based on region; West (Alhambra, Rubio, and Eaton washes), Central (Little Dalton, Big Dalton, San Dimas, and Walnut washes), South & East (San Jose, Puente, and Thompson washes). Their selection could have been rooted on whether they lived, worked, or frequented any of the trails or washes within the specified regions.

Each small group was presented with the same set of key considerations and key questions.

KEY CONSIDERATIONS:

- Available ROW (Right-of-Ways)
- Major Crossings
- Early Implementation

KEY QUESTIONS:

- How would the on-street alignment impact your use of the greenway?
- What type of amenities would you like to see included in vacant parcels and/or park opportunities?

The notes gathered from the various small group discussions were collected using Mural, an online digital whiteboard platform.

Emerging Ideas

CONSIDERATIONS

Preserve and maintain existing open space

Participants of the workshops highlighted the importance of preserving and maintaining all existing open spaces. Specifying access to trails (locked gates), shade, bike repair stations, and exercise stations.

Safe transitions to the right of way and the multi-use trails

Other participants noted that the safe transitions from the greenway trails to public rights-of- way and other multi-use trails were important. This means implementing the necessary measures and designs to protect both cyclists and pedestrians. Some participants noted expanding the bike lane on roads such as

Puente Creek and Hacienda Blvd., as well as other corridors that can connect trail users to shopping centers and other key destinations around Hacienda Blvd. Others focused on the expansion of trails to parks and natural areas such as Peter F Schabarum Regional County Park, by creating tunnels beneath the railroad tracks (from Gale Ave. to Puente Hills Mall, and then to Schabarum Park.)

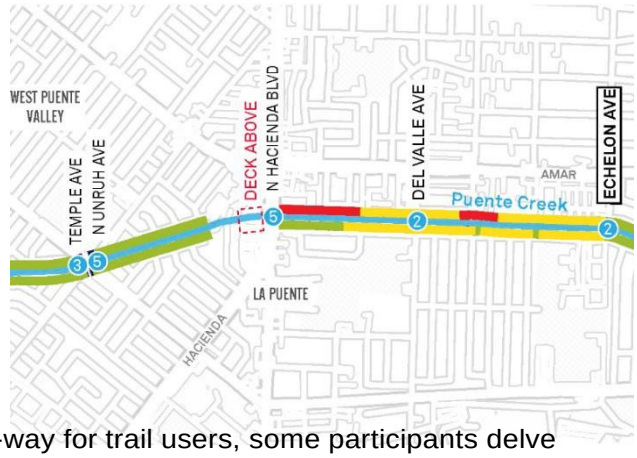

Walkability

While still focused on the discussion of rights-of-way for trail users, some participants delve into the discussion of walkability along these corridors of key destinations. Participants wanted to ensure safety for pedestrians who choose to use the trails to get to other destinations such as schools and local parks. Noting that expansion of walkability can create spaces for gatherings and special events.

Concerns

Participants expressed their concerns over certain development efforts to expand access, explaining that some access opportunities are too close in proximity to pollution sites such as an existing battery recycling plant (located on Clark and Turnbull Canyon Road, in Hacienda Heights). As well as other major polluting facilities that pose threats to areas such as San Jose Creek.

ON-STREET ALIGNMENT

Access opportunities

Participants identified a variety of major streets and intersections where there is a potential for expanding bike lane access for cyclists (listed below by region):

- West San Gabriel Valley:
  - Ramona Blvd, Mission Road, Main St (Alhambra), Valley Blvd, Foothill Blvd
- South & East San Gabriel Valley:
  - 7th Street, Gale Ave, Hacienda Blvd, Echelon Ave, Temple Road, Salt Lake Ave, Clarke Ave, Workman Mill Road, Railroad areas

Align with the local active transportation plan

Several participants identified the importance of having these additional access opportunities align with local adjacent municipalities and utilizing local Active Transportation Plans as guides and tools for consideration.

TYPES OF AMENITIES

Wayfinding & Transit Connections

Participants of the workshop highlighted their desire for wayfinding signage along the greenway corridors, to help users identify locations such as food destinations, restrooms, historic landmarks, etc. Others mentioned wayfinding signage to improve transit connections throughout the region, by providing signage to nearby bus stops and train stations.

In West San Gabriel Valley, participants noted that there are no existing North and South transit stations through San Marino and that many residents utilize the El Monte transit station and Metro light rail stations (Gold line to Claremont). In South & East San Gabriel Valley, participants noted that there is a need for better connection to destinations such as the Fairplex, Thompson Trail, Schabarum Park, and Skyline Trail from transit stops and stations.

Equestrian trails

Participants who utilize the greenway trails for equestrian usage highlighted the expansion of equestrian trails from 7th Street to Avocado Heights, and that they would like to see an expansion of amenities such as staging areas, hitches, drinking water, etc.

Gathering spaces

Participants also identified key locations for amenities such as parks, recreation facilities, water fountains, lighting, rest stops, and picnic areas along the washes:

- Eaton Wash
- Little Dalton wash - 6 Acres of vacant space on Walnut Creek
- Puente Creek – Rest areas in Nelson, Hacienda, and Temple
- San Jose Creek

With regards to San Jose Creek, participants mentioned that park access in the area is limited to Sunshine Park on Fullerton Road, but there are opportunities to expand in vacant lots on the South end of 3rd Ave.

Shade/Tree coverage

Lastly, participants mentioned the need for more shade along the San Jose Creek in the Central San Gabriel Valley region.

ADDITIONAL ENGAGEMENT OPPORTUNITIES

Pop Up Event locations:

- Sunshine Park, Bassett, La Puente Live, Baldwin Park Woman's Club, Arbor Day/Earth Day, City of Monrovia Street Fair, Almansor Park, and Alhambra Farmers Market

Appendix

Zoom Chat

FEBRUARY 16, 2022

- About 10 years Baldwin Park and other partners received a grant for a bike path from SG River east along Walnut Creek. Why has
- Why hasn't that broken ground? Why does El Monte have access to the waterways but in Baldwin Park and Bassett everything is locked and fenced?
- Don't forget us in the east and our waterways - Big Dalton Wash, Walnut Creek, and San Dimas.
- Need a pop up in Bassett that we know about beforehand so we can promote and get people to attend.
- Eaton Canyon
- Classic Car Cruise Night in San Dimas every first Friday of every month.
- Metro stations
- That's a potential place to have a pop-up booth.
- I do conservation for Baldwin Park Woman's Club so please have WCA contact me.
- La Puente Live every Friday night is an open-air market that has good turnout.
- April 30th will be Arbor Day/Earth Day event for City of San Dimas. Great day for a pop-up booth as well.
- Is the Walnut Creek project at Flanner school site?
- Need east DACs - Bassett, Alvacado Hts.
- City of Monrovia has a Street Fair every Friday night in Old Town Monrovia - great for a pop-up booth!
- Baldwin Park Nature Park is on Walnut Creek
- Irwindale - Arcadia - Duarte Azusa
- Pasadena
- PTA co-sponsored at Bassett Unified
- Of course, I can help host a meeting in Altadena... we are on the western edge of the plan.
- For the west would be interested in south and east and Far East for commuting and recreation.
- Traveling east to El Monte Station is key to use Metrolink for example.
- What is close to Baldwin Park?
- In Avocado Heights we have an active an active equestrian environmental justice organization that would love to see proposed greenways actually make an effort to include equestrians in the planning process, especially those equestrians that are monolingual immigrants, often working class
- The name of our organization is Avocado Heights Vaquer@s en defense del Aire, el Agua, y la Tierra
- Don, reaching out to you since I don't have your contact, please shoot me an email would love to connect with you further on San Jose greenway. sorry to reach out so publicly
- Should be a walking path.
- How the system folds into transit stations - creating safe routes/neighborhood greenway routes to create calm networks to connect safely

- For Puente Creek, there was mention of Nelson Elementary school, there is a Puente Creek nature educational center right adjacent to the creek. Lengthwise connectivity might be possible.
- The lead battery recycling factory located there, Quemetco is the last remaining lead battery recycling factory west of the Rockies
- Amenities that would make the greenway more attractive to existing equestrian and pedestrian use could include, hitches to tie your horse, shaded gathering areas with benches, and maybe potentially a barbecue pit, drinking fountain for pedestrian use, but also a drinking fountain for horses and/or dogs because the water in the San Jose Creek is extremely contaminated
- Opportunity for trees for bird habitat.
- Can I get an email address to send in info about the 6 vacant acres on Walnut Creek?
- I also would like to share that San Jose Creek sits on top of a superfund site
- Puente Operational superfund site
- Isn't San Jose a nature water way? How did it get on top?
- The superfund site is on the bottom, its contaminated groundwater from city of industry, rocket fuel from factories like Northrup Gunman and hazardous wastewater released into the channel which seeped into the groundwater
- Laura, you can reach the Plan Team at sgvgreenway@pw.lacounty.gov
- The superfund site is so huge that its actually broken into six sections, but the Puente Operational Unit encompasses all of San Jose Creek and the residential areas north.
- Will there be any walk. ride assessments along these channels sections to talk/learn more?
- I wouldn't mind helping co-sponsor a pop-up event in Avocado Heights
- Thanks for the efforts, allowing us to share and will share with others to join next week's meeting ❓
- Thank you for facilitating

FEBRUARY 22, 2022

- For Belen and the planning team, the Schabarum Trail may be the method for folks in South San Jose Hills to access Schabarum Park.
- Thank you, Don. Noted.
- The Eaton Wash is so close to Walden Elementary School, Pasadena High, Wilson Middle School, and more so it can have such an impact on the schools that surround it for recreation, education, and safety.
- Thank you @Xana!
- Pop-up at Almansor Park and Alhambra Farmers Market

Mural Whiteboard Notes - Community Workshop – February 16, 2022

ALHAMBRA WASH

CONSTRAINTS

ALHAMBRA WASH

Understanding the physical constraints along each wash can help identify issues that should be accounted for in design.

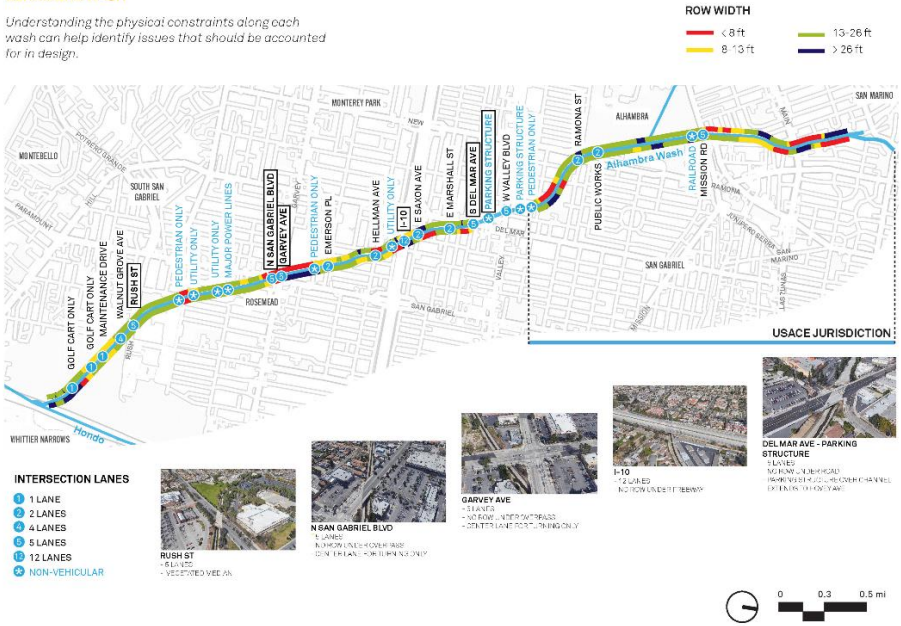

OPPORTUNITIES

ALHAMBRA WASH

Early implementation projects, non-greenway projects, vacant parcels, and public land can help us understand where there are potential opportunities to build on the greenway.

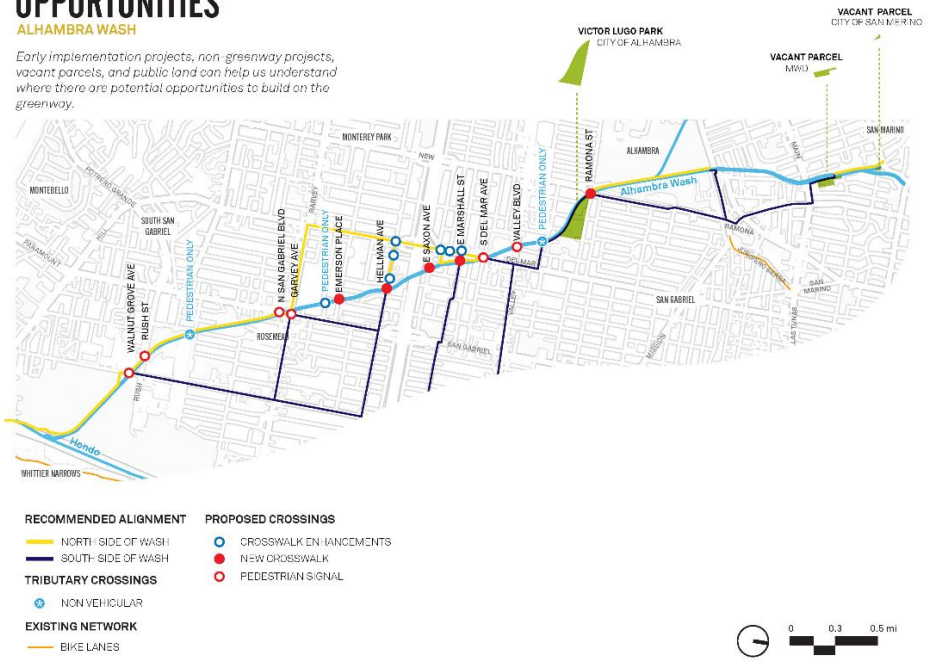

How does it tie in to the Rosemead Corridor Plan?

Martin Reyes - Board/ SC

Wayfinding signage

For those visiting and recreating

Signs regarding resources: Food, Restroom, etc

Clear direction to the "final" destination

Safety in leading back to the ROW

Wayfinding to the pathway

Landmarking areas for parking/ transit

Activities for families

Commute : bike/ transit/ bike: lots of HW

Pairing it with local parks

Ex Santa Ana River trail - Pocket parks/ Dog Parks

Historical stories

have HW to bicycling safely

DG path to separate ped from bikes

Shade

Areas of rest

Water ways/ shed education

Event/ Activity space

Bicycling event

Pump track

Form dirt tracks for kids

Mural Whiteboard Notes - Community Workshop – February 16, 2022

RUBIO WASH

CONSTRAINTS

EATON WASH

Understanding the physical constraints along each wash can help identify issues that should be accounted for in design.

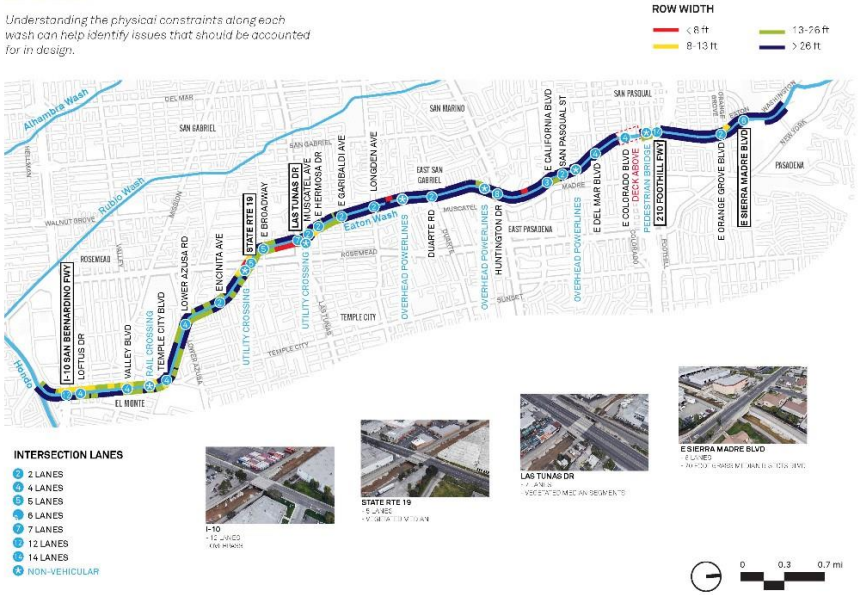

Connections with Pasadena / Altadena?

OPPORTUNITIES

RUBIO WASH

Early implementation projects, non-greenway projects, vacant parcels, and public land can help us understand where there are potential opportunities to build on the greenway.

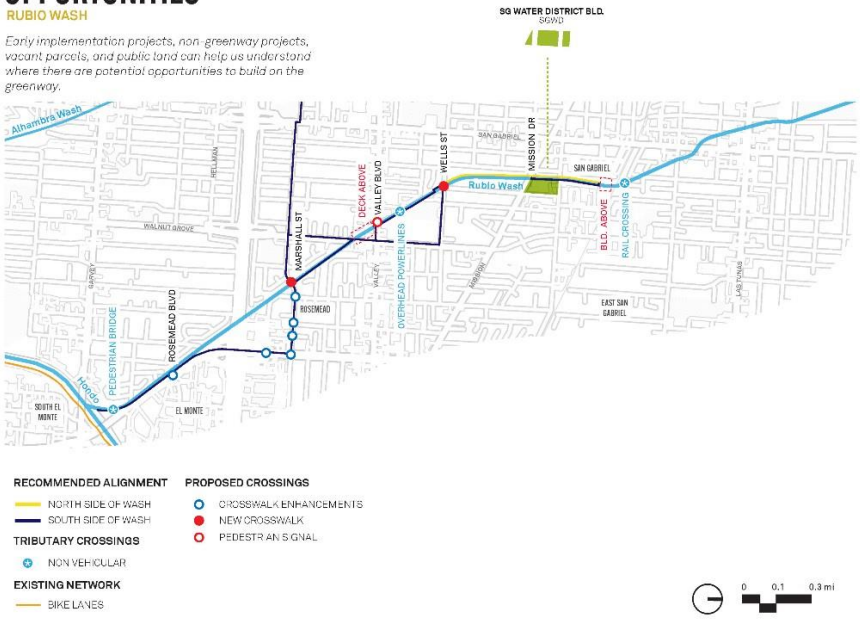

Aligns with Altadena

Amenities to secure bikes

Active SGV

Mural Whiteboard Notes - Community Workshop – February 16, 2022

EATON WASH

CONSTRAINTS

RUBIO WASH

Understanding the physical constraints along each wash can help identify issues that should be accounted for in design.

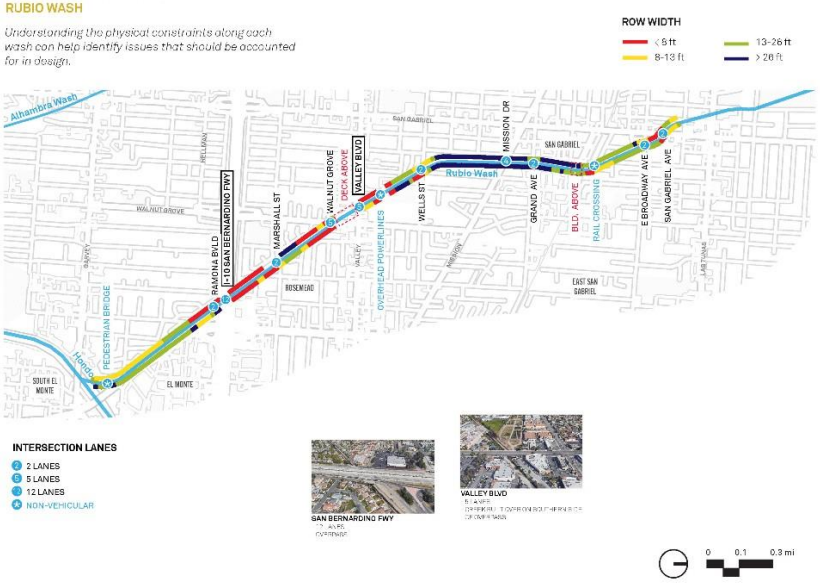

OPPORTUNITIES

EATON WASH

Early implementation projects, non-greenway projects, vacant parcels, and public land can help us understand where there are potential opportunities to build on the greenway.

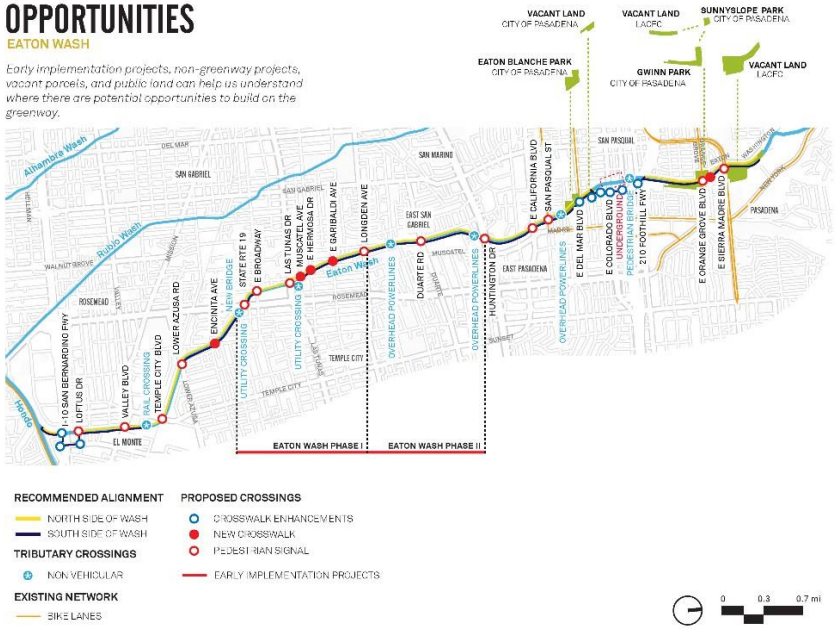

Eaton canyon trail - popular

needs park space

linking with the el monte transit/ Metrolink

Mural Whiteboard Notes - Community Workshop – February 16, 2022

LITTLE DALTON WASH

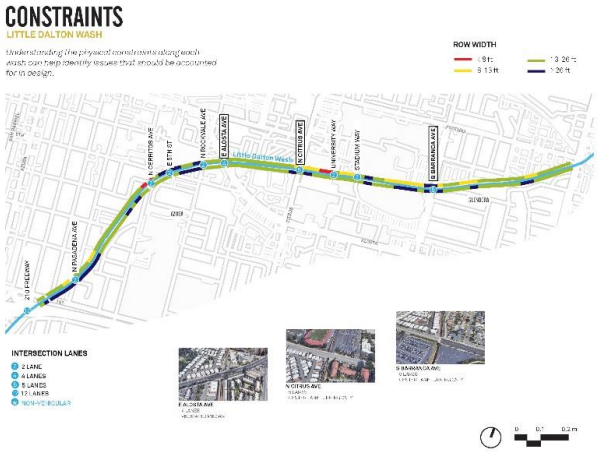

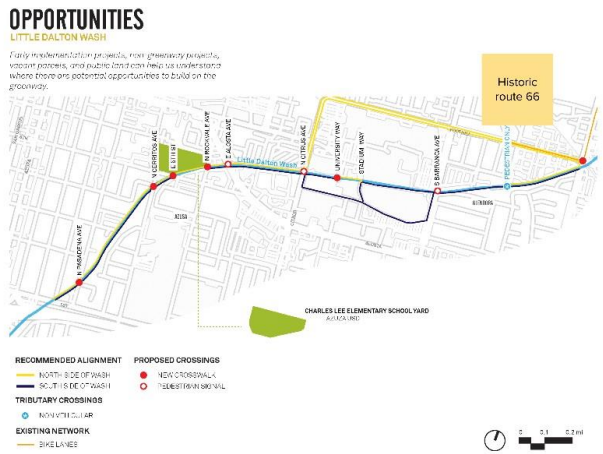

BIG DALTON WASH

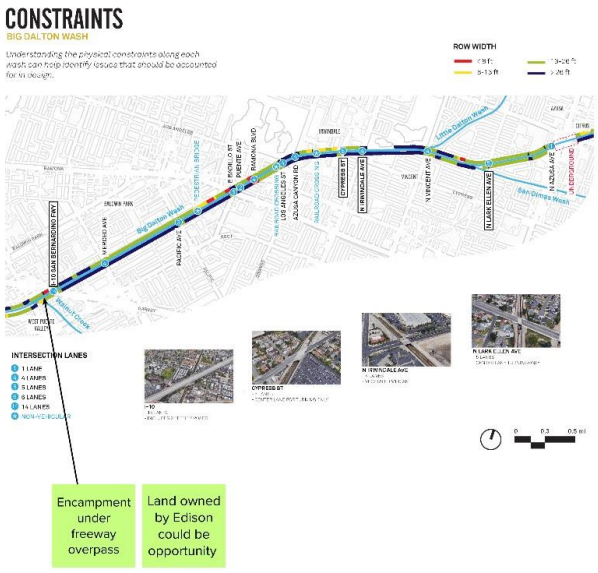

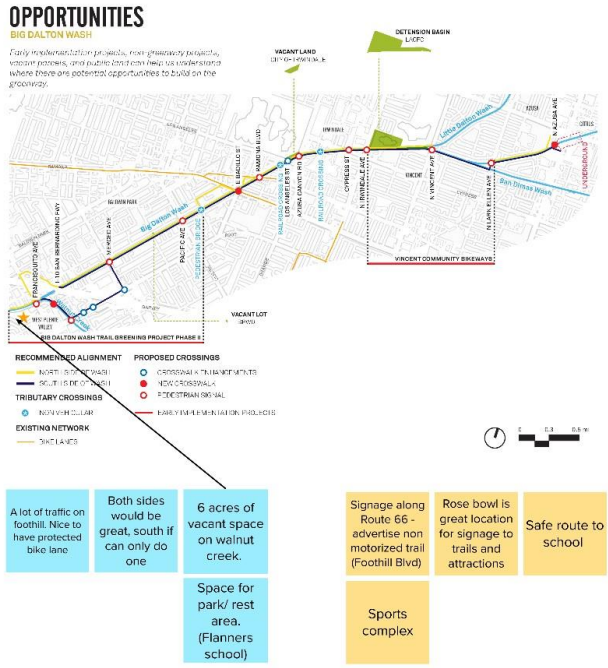

Mural Whiteboard Notes - Community Workshop – February 16, 2022

SAN DIMAS WASH

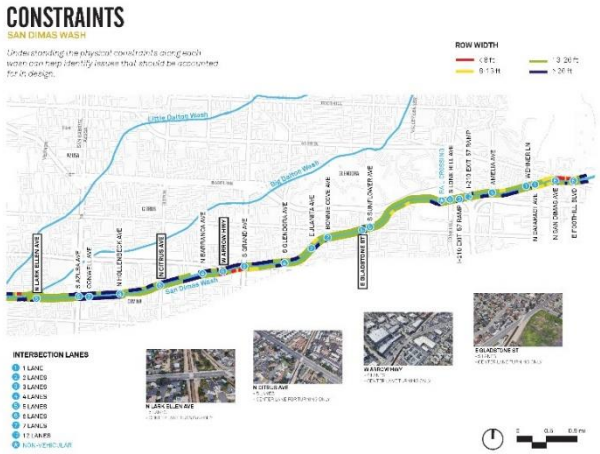

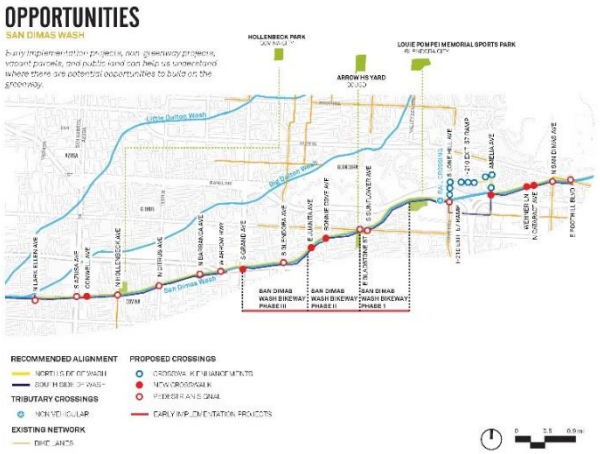

WALNUT CREEK

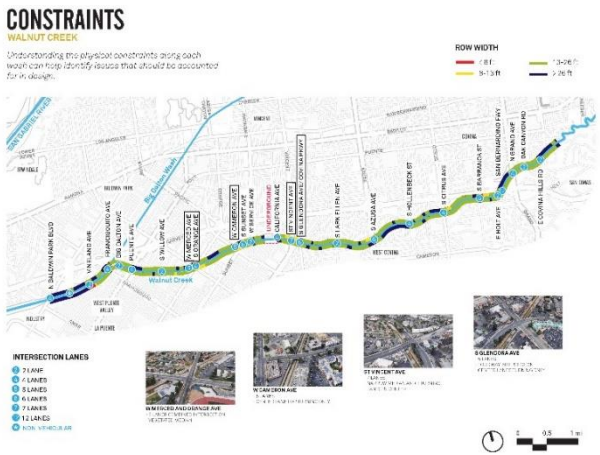

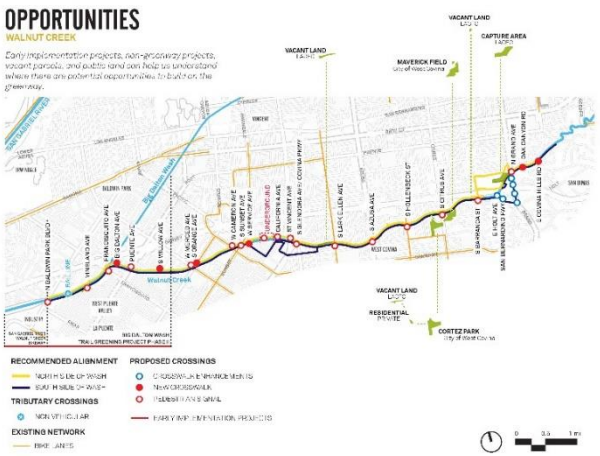

Ensure enough room for emergency vehicles - San Dimas Wash

Public safety - good lighting

Pocket parks - on central, francisquito

Sheriff presence

Parks

Mural Whiteboard Notes - Community Workshop – February 16, 2022

Group 3 SOUTH & EAST: San Jose Creek, Puente Creek, and Thompson Creek.

SAN JOSE CREEK

CONSTRAINTS

SAN JOSE CREEK

Understanding the physical constraints along each wash can help identify issues that should be accounted for in design.

OPPORTUNITIES

SAN JOSE CREEK

Early implementation projects, non-greenway projects, vacant parcels, and public land can help us understand where there are potential opportunities to build on the greenway.

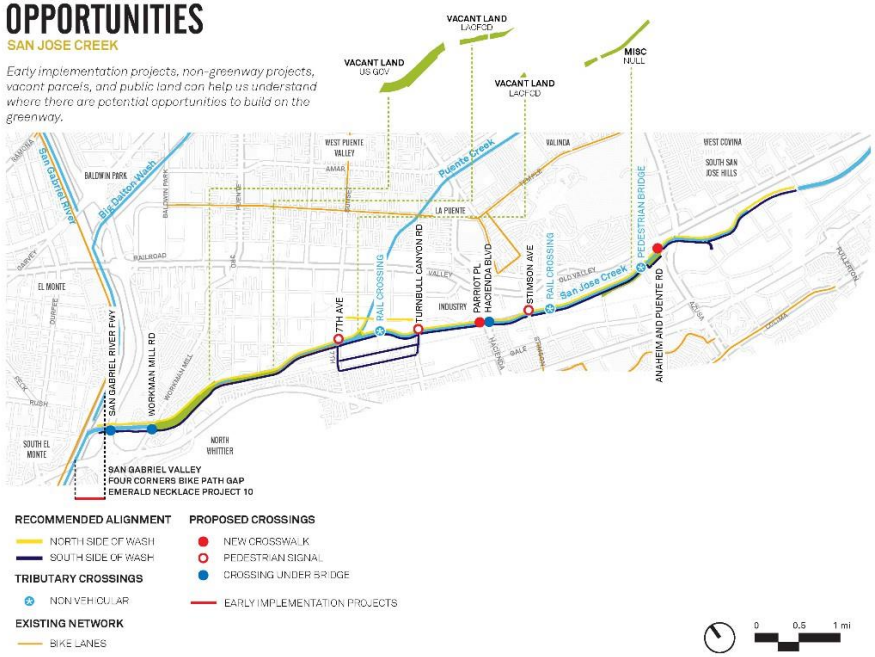

Major intersection 7th / railroad

Existing battery recycling plant

Filter to reduce lead coming from factory. but still a large source of arsenic, other heavy metals being released into SJ creek

Encourages steering clear of this intersection for safety

Possibly use a detour to stay away from this plant and mitigate exposure

Toxic battery recycling plant (clark and turnbull)

Equestrian trail stops at 7th ave

Would be great to expand path for equestrian access

Path users can cross street to opposite side of road from existing ppaths

Shade is lacking tremendously in area; would like trees in area

Lots of trees in actual creek which is appealing, but does not provide shade cover

Equestrians use trails as natural paths that function as wildlife corridors as well;

Already lots of use of these trails by community;

Need a hitch to tie up horse;

Need a drinking fountain for dogs, humans, horses

San Jose creek used as recreational gathering area; maybe add in a bbq, tables, etc;

Mural Whiteboard Notes - Community Workshop – February 16, 2022

PUENTE CREEK

CONSTRAINTS

PUENTE CREEK

Understanding the physical constraints along each wash can help identify issues that should be accounted for in design.

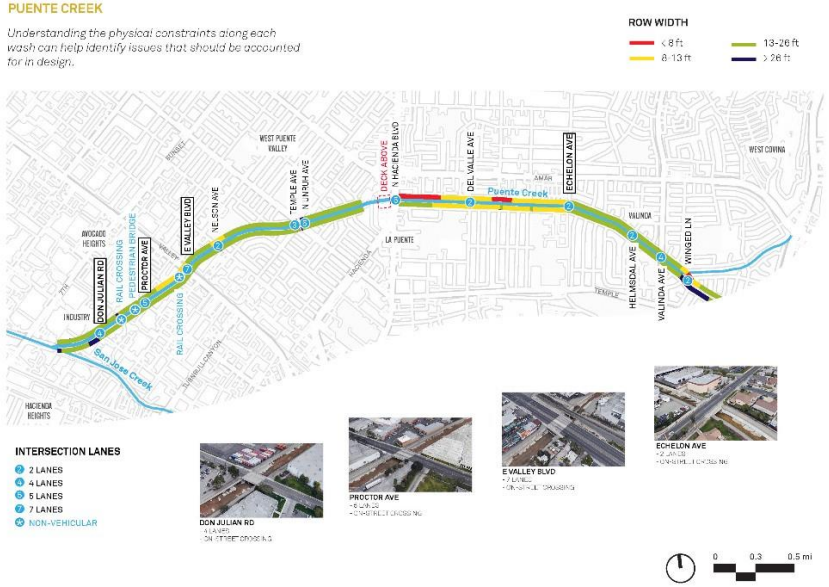

OPPORTUNITIES

PUENTE CREEK

Early implementation projects, non-greenway projects, vacant parcels, and public land can help us understand where there are potential opportunities to build on the greenway.

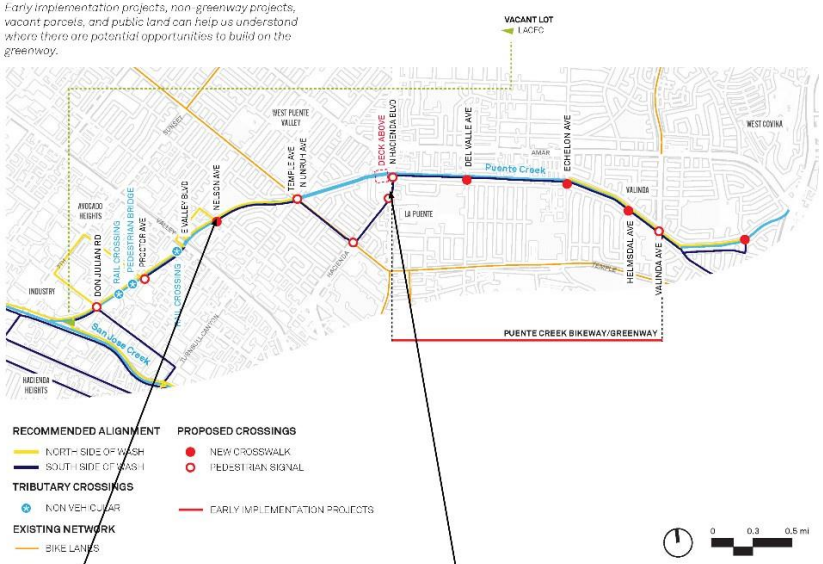

Temple/ Hacienda cross

Area near nelson/baseball fields would be a great rest area

May need to look at different slower streets but it create a longer path

Issue of connecting puente creek near hacienda

Fast-moving streets that don't have existing bike lanes

Infrastructure needs to be robust to make pedestrians & bicyclists comfortable

Look at regional ATP with COG

May included recommended class for bike lanes in these areas

Pretty scary area

Mural Whiteboard Notes - Community Workshop – February 16, 2022

THOMPSON CREEK

CONSTRAINTS

THOMPSON CREEK

Understanding the physical constraints along each wash can help identify issues that should be accounted for in design.

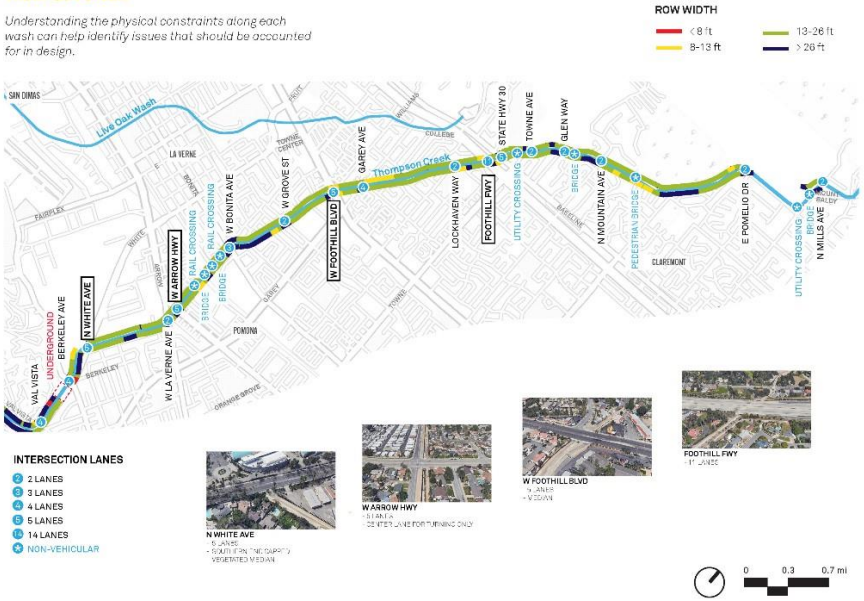

Connectivity of trail increases	Provide opportunities at fairplex for parks
Existing trail that ends around San Dimas which might connect to thompson trail and fairplex	Connection to schabarum ? skylight trail? functions as existing greenway

OPPORTUNITIES

THOMPSON CREEK

Early implementation projects, non-greenway projects, vacant parcels, and public land can help us understand where there are potential opportunities to build on the greenway.

Mural Whiteboard Notes - Community Workshop – February 22, 2022

ALHAMBRA WASH

CONSTRAINTS

ALHAMBRA WASH

Understanding the physical constraints along each wash can help identify issues that should be accounted for in design.

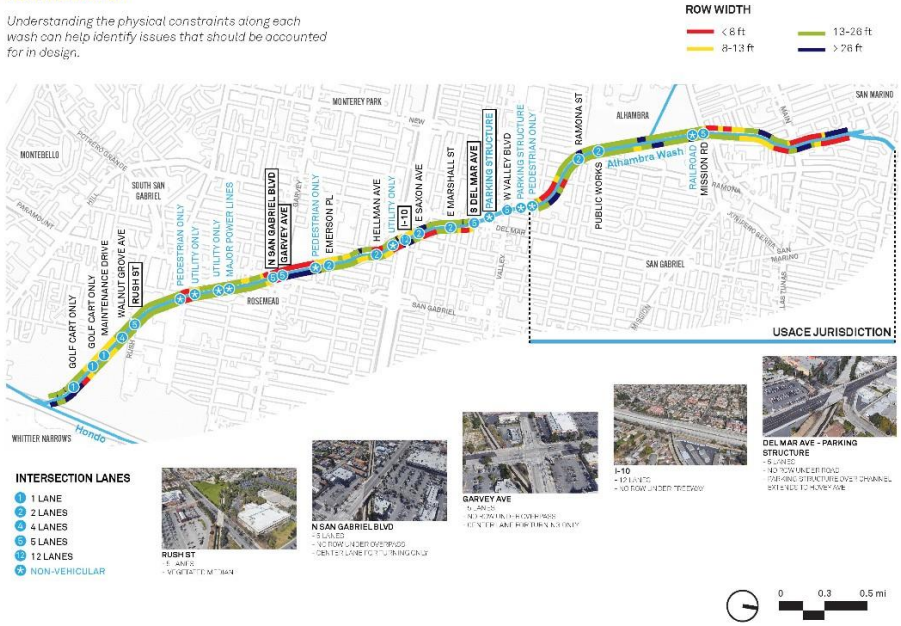

Adjust west/ east boundary for engagment	Coordinate with Watershed coordinators	Include Rio Hondo team	Legible maps - profile	Alhambra gateway? Connection to the wash

OPPORTUNITIES

ALHAMBRA WASH

Early implementation projects, non-greenway projects, vacant parcels, and public land can help us understand where there are potential opportunities to build on the greenway.

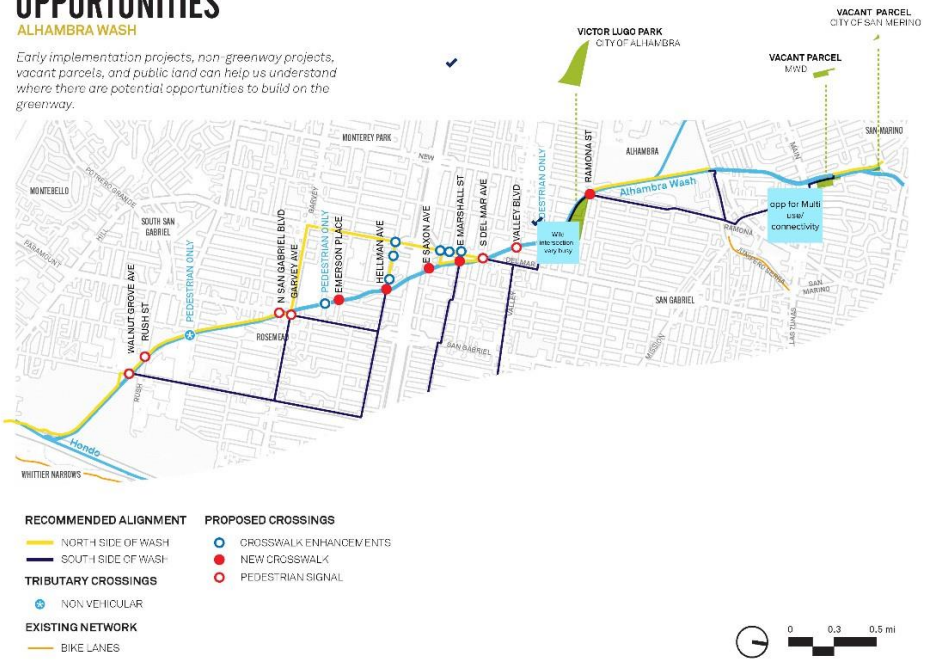

Buses in San Marino	N/S transit through San Marino	Underground channels	Chance to widen the ROW?	Go around fair oak	Ramona / Mission - Bike path - Being revitalized	Along Main / Ramona - bike path	Don't like to walk on Valley Blvd.- very busy

Mural Whiteboard Notes - Community Workshop – February 22, 2022

Mural Whiteboard Notes - Community Workshop – February 22, 2022

EATON WASH

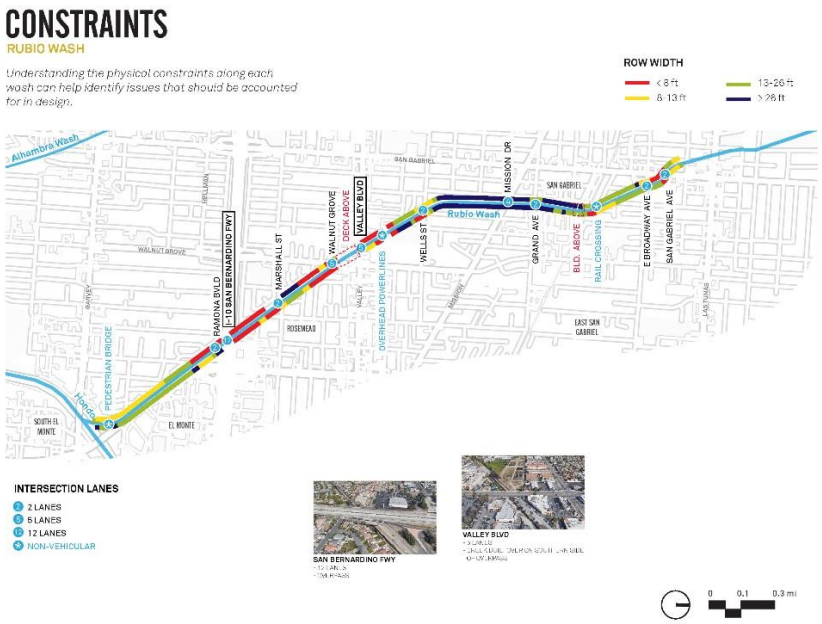

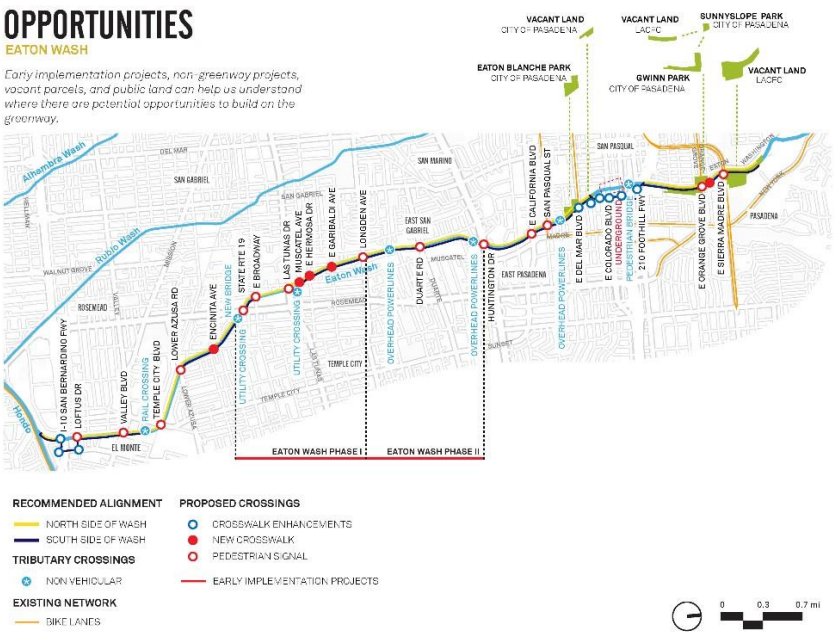

Educational opp

trail opp + Collaboration

walk from school - eaton wash park - 2/3 grade

Mural Whiteboard Notes - Community Workshop – February 22, 2022

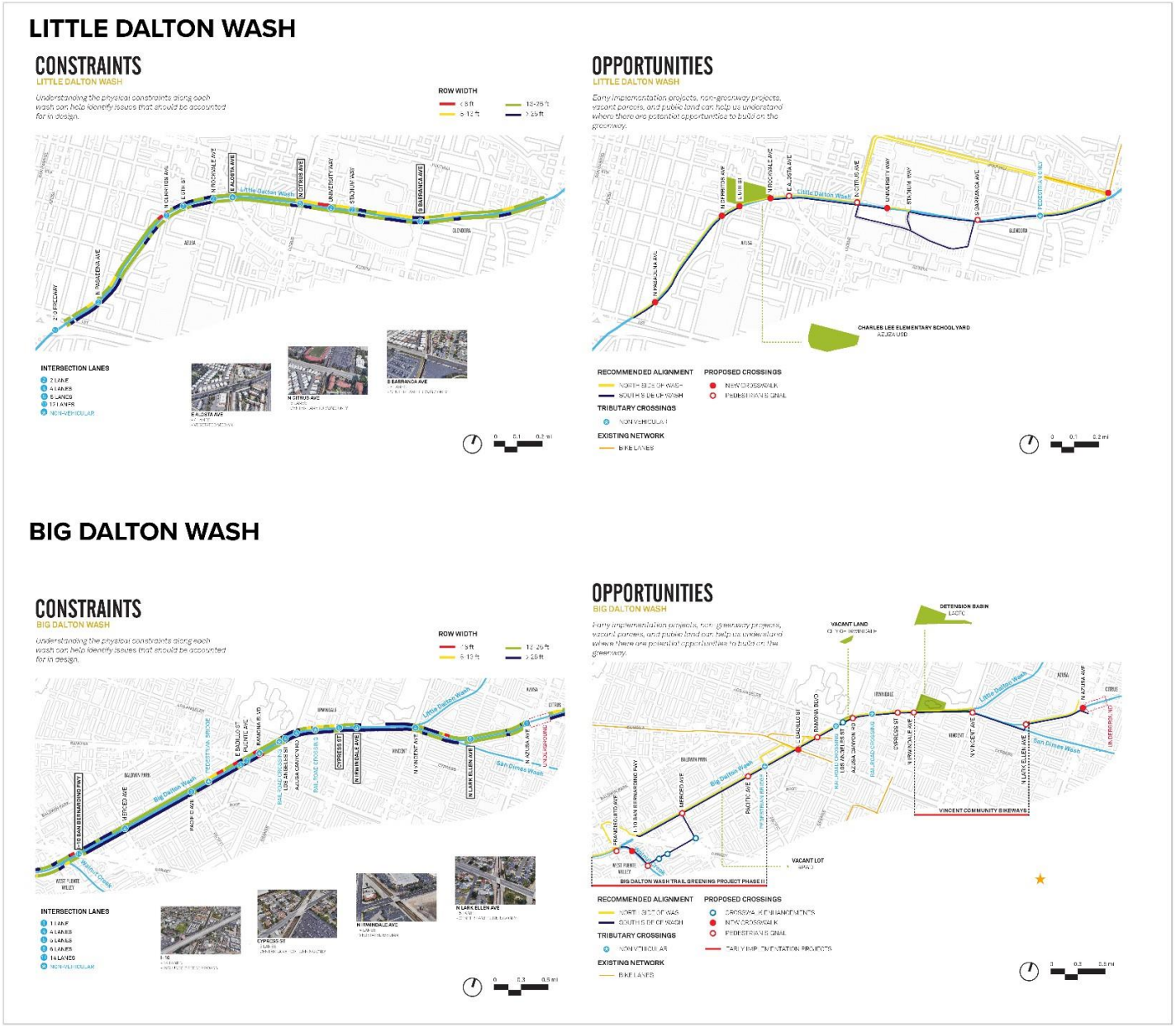

Mural Whiteboard Notes - Community Workshop – February 22, 2022

SAN DIMAS WASH

CONSTRAINTS
SAN DIMAS WASH

Understanding the physical constraints along each waterway can help identify issues that should be accounted for in design.

OPPORTUNITIES
SAN DIMAS WASH

Early implementation projects, non-greenway projects, vacant parcels, and public land can help us understand where there are potential opportunities to build on the greenway.

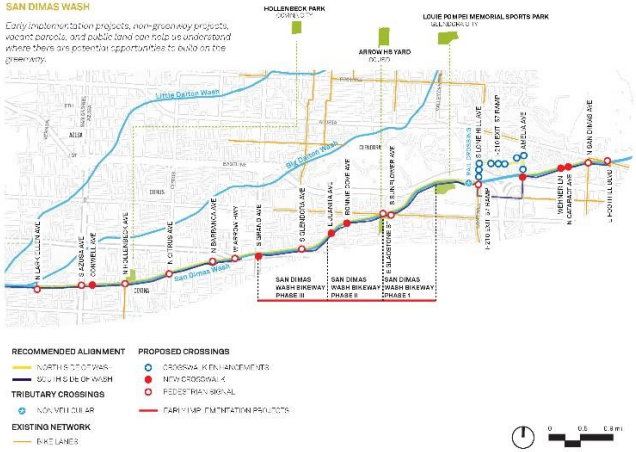

WALNUT CREEK

CONSTRAINTS
WALNUT CREEK

Understanding the physical constraints along each waterway can help identify issues that should be accounted for in design.

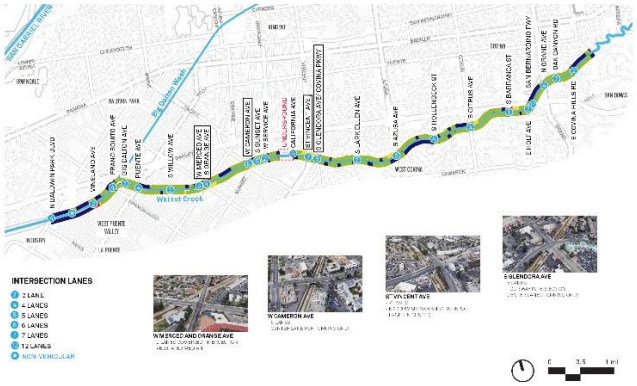

OPPORTUNITIES
WALNUT CREEK

Early implementation projects, non-greenway projects, vacant parcels, and public land can help us understand where there are potential opportunities to build on the greenway.

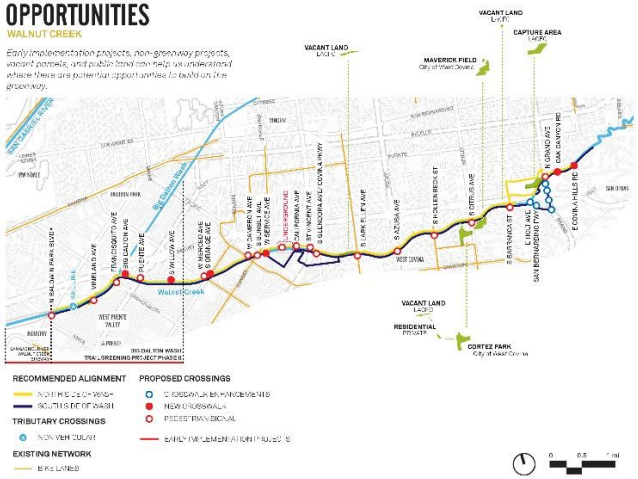

Lighting is #1 issue	Like opportunities for open space	Classic Cruise car opportunities	Preserve and maintain open space	Classic Cruise car opportunities

Mural Whiteboard Notes - Community Workshop – February 22, 2022

SAN JOSE CREEK

CONSTRAINTS

SAN JOSE CREEK

Understanding the physical constraints along each wash can help identify issues that should be accounted for in design.

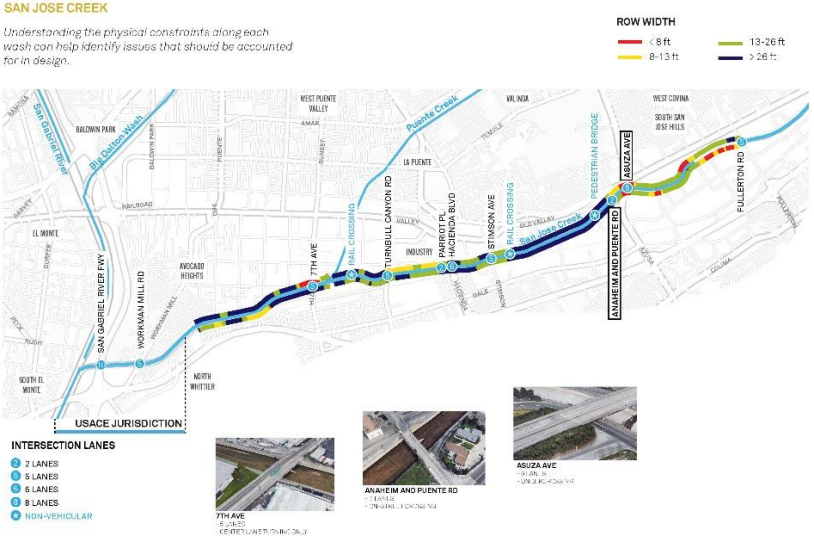

OPPORTUNITIES

SAN JOSE CREEK

Early implementation projects, non-greenway projects, vacant parcels, and public land can help us understand where there are potential opportunities to build on the greenway.

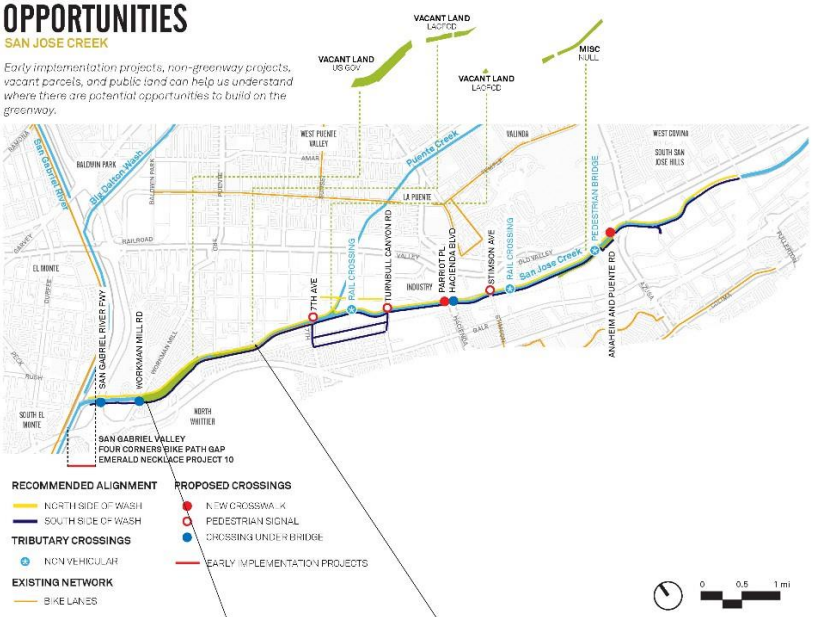

Would be west of 7th ave to community development

Equestrian trail in avocado heights that connects to SJ creek trail.

Equestrian staging area (14100 Don Julian Rd)

Industrial Plant is Eco-Back, lead recycling facility.

Don't see downside to trails going past it (actively cleaning up site).

2 options identified, first south of the creek is Salt Lake ave, second is Clarke ave.

Clarke Ave has active railroad tracks. Salt Lake is just N of RR tracks.

Work with South San Jose Hills community.

Small park in industrial area near fullerton road. Only community park for this area.

No direct access to other parks due to industrial area (no access to Shabarum Park).

Community would appreciate space additional to Sunshine park.

No place to park on Workman Mill road.

Busy/fast car corridor; land locked/limited

Starting at western end, vacant government land.

May look good on map, but access is very poor.

Area would only be accessible from trail, not from surface roads.

Vacant lots on south end of 3rd ave. should be focused on.

May already be plans on these two properties (bit more than 2 acres)

Community members would like parks in the area, but also access to other areas.

Those interested in community gardens want more benefits locally.

Sunshine Park would be a great pop-up location (Coordinate with Nature for All)

Mural Whiteboard Notes - Community Workshop – February 22, 2022

PUENTE CREEK

CONSTRAINTS

PUENTE CREEK

Understanding the physical constraints along each wash can help identify issues that should be accounted for in design.

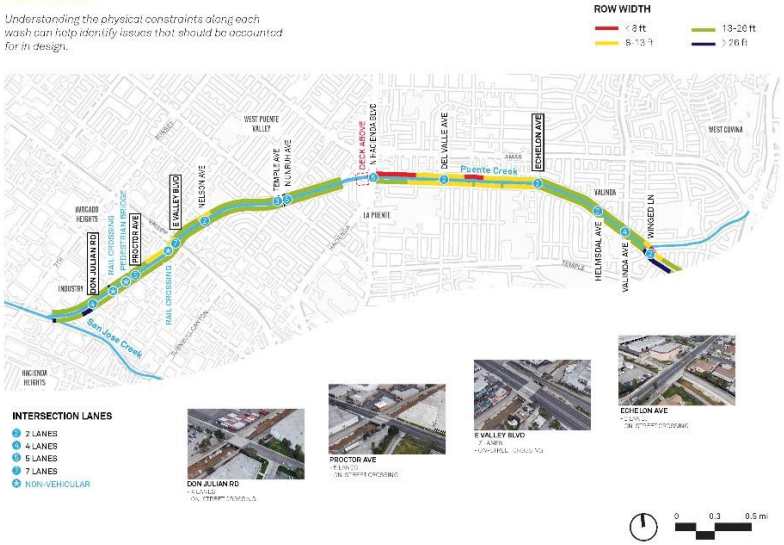

OPPORTUNITIES

PUENTE CREEK

Early implementation projects, non-greenway projects, vacant parcels, and public land can help us understand where there are potential opportunities to build on the greenway.

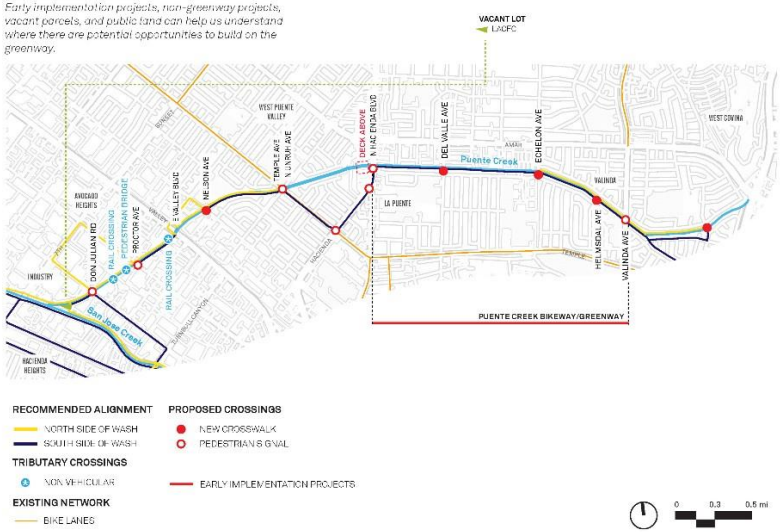

N side of channel sweeps up following puente creek.

Roadways would have to be accessed. Would require going on roadways

Shaberum trail (from shaberum park) goes towards San Dimas and cuts through Puente Hills Mall

Stoner creek tunnels under colima, follows stoner creek, crosses Gale avenue, goes through parking lot, tunnels under RR tracks.

Reach out to owner of shopping center over creek on west side of Hacienda.

May be possible to route bike path through sopping center if owner agreed.

busy traffic area passing Hacienda to get back to channel.

Could be done at closest traffic signal.

Mural Whiteboard Notes - Community Workshop – February 22, 2022

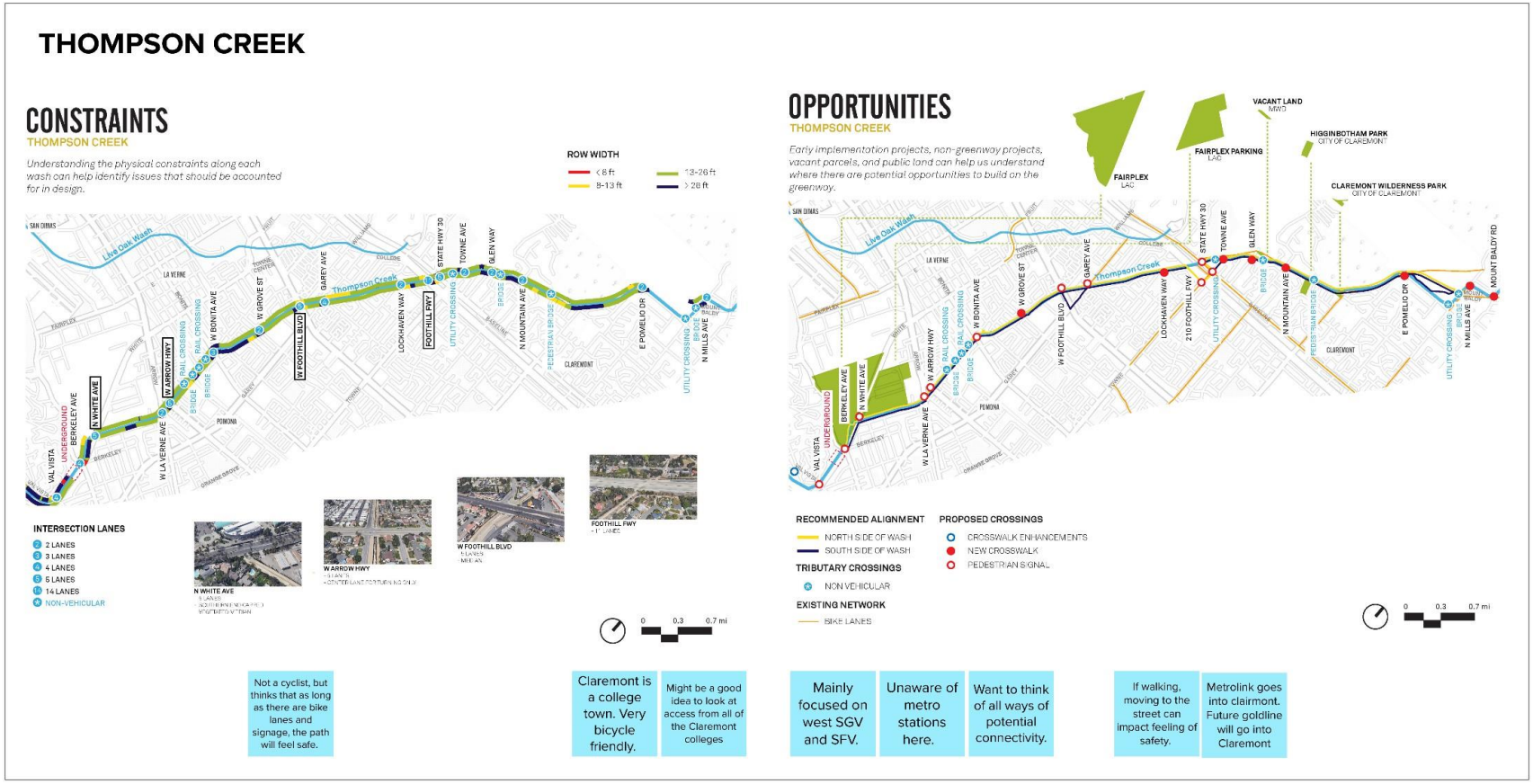

Appendix F: Community Workshop Series 3 Summary

Introduction

The San Gabriel Valley Greenway Network Strategic Implementation Plan (SGV Greenway Network Plan) aims to transform currently underutilized river channels, stormwater channels, washes, and creeks that stretch across communities in the San Gabriel Valley. The flood control channels were constructed to address flood events but currently sit underutilized. The Plan would leverage the existing infrastructure and create a network for multimodal transportation that uses the current channel adjacencies.

The Plan Team was led by Los Angeles County Public Works (LA County Public Works) and included the consultants, Brown and Caldwell, MIG Inc., and Studio-MLA, who facilitated two community workshops. The goals of the workshop were to update the community on the plan overview, outreach activities, and to introduce preliminary project concepts for group discussions.

Outreach Methodology

This is the third series of community workshops for this plan and was intended for community members to get an in-person update on plan engagement and bike path alignment and potential project components. The two workshops were held at varying times on two different days in different venues with the hope of being accessible to varying audiences.

All promotional material included, workshop date, time, venue information, and an RSVP link. To promote attendance at the workshops, promotional materials were shared on LA County Public Works' social media accounts (Facebook, Instagram) and stakeholder group social networks repeatedly leading up to the workshop dates. Mass email invitations were sent to government and agency partners, community stakeholders, and partners and collaborators.

Stakeholders and partners identified through research and or previous engagement activities and projects received emails and telephone calls inviting them to attend and promote the workshop and project.

People who pre-registered received calendar invites and served as a gauge for how many participants there would be. The workshop details were also shared on the plan website and partner websites.

Figure 2: Social media posts on Public Works' Facebook.

Workshop Schedule and Attendees

Workshop	Venue	Date	Participants
Workshop 1	San Gabriel Library, 500 S Del Mar Ave, San Gabriel, CA, 91776	Thursday, June 16, 2022, at 2:30 PM	10 participants
Workshop 2	Esther Snyder Community Center, 4100 Baldwin Park Blvd, Baldwin Park, CA 91706	Saturday, June 18, 2022, at 10:30 AM	7 participants
Total			17 participants

Workshop Format

Participants were able to enter the meetings freely and attend as many workshops as they liked. Both community workshop presentations were held in person and were prepared for English and Spanish language-speaking audiences. The workshops had identical agendas and were conducted in the same manner to ensure participants had similar experiences however the dates and times were selected with specific groups in mind.

Workshop 1, held at the San Gabriel Library, was targeted at city, agency, and non-profit partners from throughout the Greenway area to serve as part of their workday, slated to start at 2:30 PM participants were able to end their workday at the event.

Workshop 2 was meant for community members and was held at the Baldwin Park Community Center and was centrally located within the Greenway area. The Baldwin Park community center is adjacent to a park and is typically an active community hub in the City of Baldwin Park. The workshop also coincided with a large community event, and the Plan Team took the opportunity to host a pop-up to promote the workshop in the adjacent community center.

The workshop began and concluded with an open house period. The open house mainly included poster stations set up around the room and staff for people to engage directly with the participants. This additional time allows for some flexibility for people with limited time, but also the possibility of more in-depth conversations.

The presentation began with a welcome from the Plan Team and a land acknowledgment of the first peoples of the ancestral land, an overview of the workshop agenda, and asked participants to introduce themselves. The presentation recalled key findings from prior community engagement activities, described design guidelines, and potential project concepts. An open discussion period followed the presentation where community members were able to openly ask questions and make comments. Thoughts and ideas were recorded on wall graphic paper for the room to see.

Figure 3: Senior Project Manager welcoming the June 16, 2022, workshop

Figure 4: The audience of the June 16, 2022, workshop.

Figure 7: Open house portion of the June 16, 2022.



Figure 6: Esmeralda Garcia, Principal with MIG, developing a wallgraphic recording the June 16, 2022, workshop.

Figure 5: Noé Noyola, Community Planner with MIG, talking to a June 16, 2022, workshop attendee.

Figure 9: Figure 5: Megan Horn, Project Director with Studio-MLA, presenting at the June 18, 2022, Workshop.

Figure 8: Noé Noyola, Community Planner with MIG, and Julian Juarez, Public Works Senior Project Manager facilitating questions.

Emerging Ideas

Safety & Security

- Protect all users – Consider conflicts between users: Pedestrians, Cyclists, and Equestrians. Concerns regarding restricted areas for specific users, speeds for E-Bikes/E-Scooters, and safe paths/facilities.
- Signage - Add and maintain signage for wayfinding and direction orientation.
- Lighting – Incorporate well-lit green spaces and paths for evening and early morning activity.
- Cameras - Consider including cameras and a monitoring program at key locations to promote safety.
- Privacy for neighbors - Establish noise, light, and physical barriers to ensure that neighbors directly adjacent to and around the Greenway maintain their privacy.
- Street Crossing – Integrate clear and seamless street crossings.
- Underpasses – Ensure spaces that have low visibility and lighting are safe for path users.
- Graffiti removal – Maintain and repair any vandalism to the facilities and green spaces.
- People experiencing homelessness – Concerns regarding the presence and engagement of people without homes along the channels. Discourage encampments through program activation, design techniques, transition services, and outreach.

Amenities

- How and who will be maintaining the spaces?
- Gateway Spaces – Create placemaking amenities near the street to make the greenway and facilities visible and easy to maintain.
- Shade - Incorporate more shaded spaces to help with the heat. What will the tree height be?
- Seating – Integrate seating and resting areas throughout the Greenway. Consider how people without homes would be impacted.

- Bike Amenities – Incorporate bike counters at various locations to measure the number of bicycles at a location for a certain period and bike lockers to promote bike use and visibility to greenway users.
- Consistent Signage and Amenities – Harmonize the wayfinding, destination signage, and Amenities to enhance and ease the greenway and gateway experience. Consider the various agencies and cities adjacent to and beyond greenway priority areas (Unincorporated Community).
- Online resources – Consider the potential for a dedicated map app or existing map apps for trip and destination planning. Consider webpage potential for local resources and events.

Connectivity

- Existing bike lanes and trails – Join proposed concepts with existing trails and bike facilities to create a continuous and seamless network of paths for pedestrians and cyclists.
- Destinations – Consider the location and positioning of potential destinations adjacent to the greenway; including but not limited to local and regional parks, schools, shopping, existing trails, etc.
- New connections – Create new connections by expanding trails to existing parks and natural areas and by making new gateways and parks.
- Informal Connections – Analyze opportunities for informal connections and placemaking

Next steps

- Technical Assistance – Share resources and contacts with stakeholders and partners for questions, ideas, and concerns.
- Toolkit – Raise awareness of the planning and implementation process.

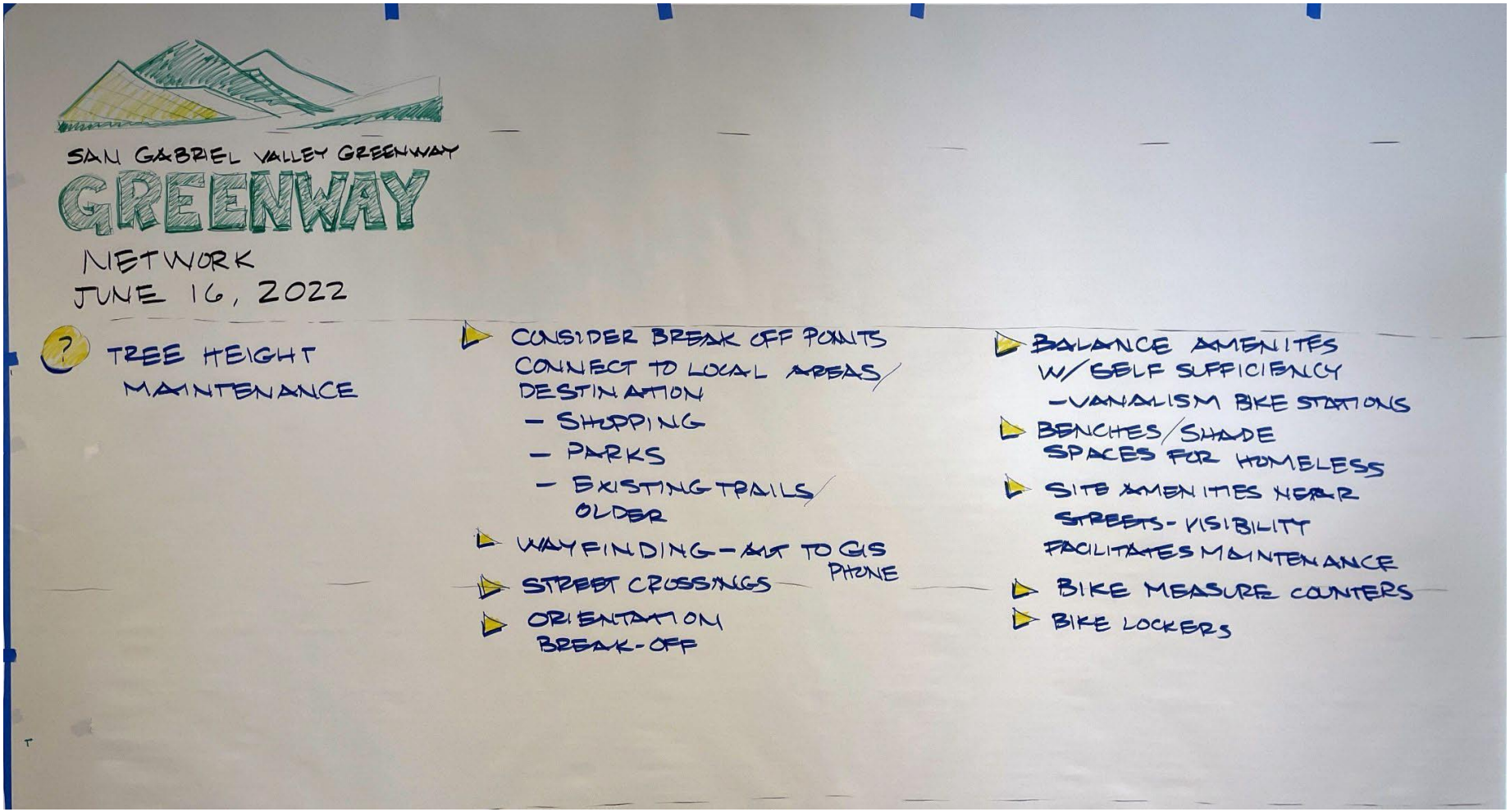

Workshop 3

SAN GABRIEL VALLEY GREENWAY NETWORK IMPLEMENTATION PLAN

June 16, 2022

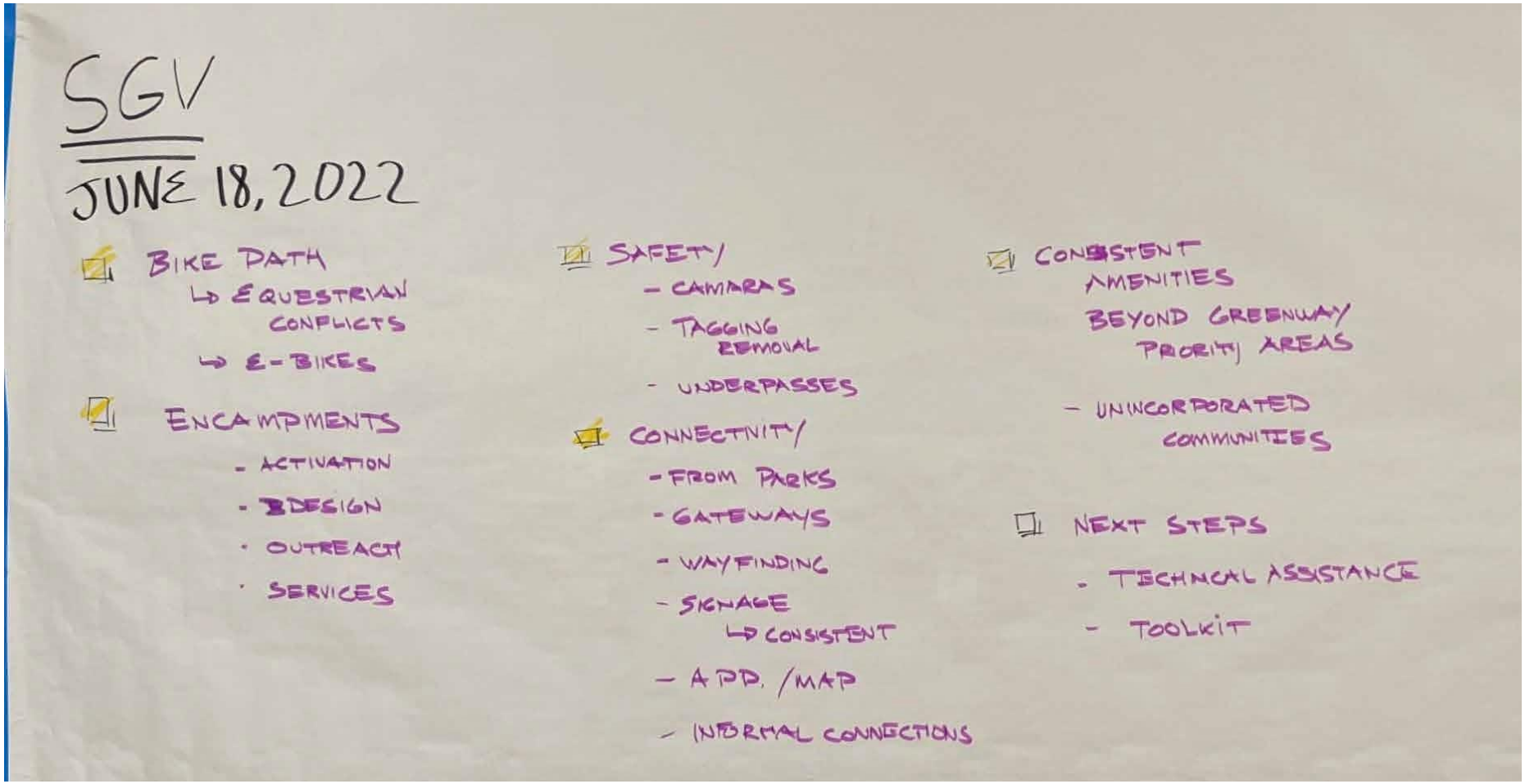

Workshop 3

SAN GABRIEL VALLEY GREENWAY NETWORK IMPLEMENTATION PLAN

June 18, 2022

Appendix G: Website Comments

Last Names have been removed.

	Name	Comment
1	Julie	Hello. I live right up against the wash - on the west side of Ranch Lane. My children and their friends play in the background regularly and I am concerned about privacy and safety. I don't think a walking trail is a bad idea; however it is planned so close to homes that aren't set up for foot traffic (or bike, etc) Behind them. The cost we would incur to build a privacy fence or to wait for a hedge to cover a chain link - is something we can't currently afford. Homes along the wash are often chosen because of the privacy it affords (meaning, not having another home right behind you). So I can appreciate having more walking trails, but for people who would live mere feet from it - especially with prospects of encampments, trash, etc…it's a worry. Just would love to hear more from the city about what exact plans might be - if walls of any kind would be added for safety and security, how these issues will be monitored, etc. Thank you in advance for your time and consideration. I appreciate it!
2	Janelle	Hi. While I like the idea of the greenway path network, I don't like the idea of it backing up to my backyard, which is what it will do. I have young children and the idea of strangers constantly walking right next to my home is concerning and it definitely disrupts our privacy. We do not have a hedge or blocking type of fence along most of our property. To install a hedge/fence would cost a few thousand dollars. Is the county able to cover the cost for residents who will be affected by the pathway? It is an infringement on privacy and possibly house value. If someone could respond to my comments/concerns, I would appreciate it. Thank you. Janelle
3	Tina	Please do not open the connecting channels! It will destroy our neighborhoods! By allowing criminals and the homeless to get around just like in Arcadia big mistake. People can't even go golfing without running into criminals looking for an opportunity to commit a crime. If you have so much money to spend on this project. How about lowering or charging LA County employees high fees to charge their electric vehicles at work. This project will be a waste of money just like the bike paths that are empty taking up our streets. I have not seen one bike on those bike lanes. Other idea fix the road at Eaton Canyon going up to Henninger Flats so that more people can use it. Or getting the homeless a place to live. I beg you please do not allow this project to ruin our safety and neighborhoods!!!! Very concerned citizens.

	Name	Comment
4	Adriane	I would love to see these green spaces come to fruition lined with numerous large shade trees to counteract the heat-retaining effects of our buildings and paved roads. However, to successfully implement them, there will need to be concurrent plans addressing homelessness and coyote denning. 1) According to posts on local social media, the public's perception is that the light rail system has brought increased numbers of unhoused people into the foothill communities; these people might consider the greenway a good place to camp, particularly areas that are adjacent to open areas, such as near schools and parks. Encampments bring increased concerns about safety, sanitation, health, and litter. 2) Social media chatter is also rife with disputes over coyotes, with many people focusing on safety concerns for themselves, small children, and pets. A small number of people have reported seeing dens in the yards of empty houses; if that is true, then areas along the greenway might also be appealing den sites. Although few coyotes have shown aggression toward humans in this area, it's possible that people will raise concerns. It would be prudent to have some ideas ready for discouraging coyotes from "setting up house" along the greenways. 3) As a horse owner who boarded in San Dimas, I support having a section of equestrian trail in Glendora. I need to point out, though, that mixed-use trails were sometimes problematic because most of the public is simply not aware of how to behave safely around horses. Children on bicycles, people running, off-leash dogs (some attack horses), drones, RC toys, battery-powered ride-on toys, even something as benign as a baby stroller can create sudden safety issues by startling horses and causing them dart, bolt, or jump. And horses defecate at whim and while walking, which makes the trail less pleasant for non-riders. For those reasons, I suggest a small section of horses-only trail in the northeast part of Glendora, which would be convenient for people who board at the stable in that area or who keep horses at home in the surrounding neighborhoods. Parking that accommodates horse trailers at the trail's entry points would encourage people who live elsewhere to ride on that section of trail. Adding tie rails, mounting blocks, and push-button waterers for the horses at the ends and midpoint of the trail would be welcome amenities. However, if the trail needs to be mixed use, warning signs and restrictions need to be posted, and there would need to be a way for people to report violations. Perhaps a volunteer could be posted at each entry point to advise the public about trail courtesy and stop people from bringing dogs, bikes, and toys on the trail. People with strollers would simply need a quick lesson in safety, and riders would need to be advised that they could encounter them on the trail. Thank you for your consideration. I truly do hope this project becomes a reality.
5	Michael	In reviewing your "pathway Forward map" the legend does not define what the green sections of the trail are. Only the "Orange Complete", "Red Under construction", "Peach Design development" and "yellow Planning sections". Please explaln the Green sections are as they make up the majority of the pathways Thank you Mike
6	Michael	We needed this long time ago but atleast we are currently in the process of it all so progress. Your listening to the people that it is effecting as well listening to the people.

	Name	Comment
7	lynn	I see a lot of one-way trails not connected? Some trails are very close to another trail? Please make loops when at all possible. We love that you are adding more trails. We also would like more mountain biking trails of all ability levels. Sounds like some may be dirt trails. Thank you.
8	Brian	Hi, I have been working by my self for 2 years now to pick up trash and remove invasive species at Peck lake. I would love to meet with anyone and talk about this area and how it can be improved. I remove about 150 lbs of trash from the lake a week. Thank you Brian
9	Jack	Hello, I think that the greenway proposal is an excellent idea. I am unsure who much of the existing drainage wash infrastructure has the needed clearances for this to be done along the entire route of the washes. But if it can be done, I am fully in support of this. With that said, there are a few concerns I have. First is security and safety. The existing San Gabriel River bikeway is far less used these days than it used to be, due to rider harassment and crime. Doing this project without providing enough security that people would feel safe using it might well be a waste of money. Second, while these would be good 'arteries' to move longer distances, to make this really useful, you would also lots to have lots of 'last mile' feeder bike lanes, and hopefully, some bike lanes that would interconnect between adjacent greenways. You would also have to try to make this so that it is not perceived as 'taking away' any part of the existing (or needed) road infrastructure. Look at this as a synergistic part of the local transportation system, and try to tie it in to the rail, road, public transit, etc. Thanks for your efforts on this! Jack
10	Elizabeth	Hello, thank you for reaching out to residents in the San Gabriel Valley. I have a 33 year old with disabilities. My request is that you take into consideration people with a variety of abilities when designing and implementing your plans. Thanks!
11	Julie	Hello! I am on the Rio Hondo Watershed Coordinator team. Richard and I would love to be on the list to be informed about upcoming SGV Greenway activities. Rich will likely be able to join for workshop #4 tomorrow, 11/17, but moving forward we'd love to be in touch with the organization. Thank you!
12	Don	During tonights meeting I experienced audio difficulties due to cross connection in zoom. Please share an email address to submit feedback to the group. Thank you.
13	Richard	I am totally supportive of this plan, and any to increase bike paths across the SGV.
14	Annie	Hello, my name is Annie. I am a student at Cal poly Pomona in the landscape architecture master program. I am looking for a person or group to ask questions about the San Gabriel valley greenway project for my school project. If you can send me the contact person with whom I can talk about the project. I am looking forward to hearing from you. Thank you Sincerely, Annie
15	Daniel	Hello, I contacted LA Flood control a month ago about purchasing a small amount of land behind our home (sawpit wash lies directly behind) . I was advised that the land was donated to your project and to contact you to for further inquiries. Please advise
16	Daniel	Hello, I'd like to if these 125 miles of bike path has been fully funded and if it has started ? (Has the project began) Best regards Daniel

	Name	Comment
17	Darrell	For a few starter questions. Who is going to be responsible for policing these walkways? I have already know what kind of support we get from the Sheriff Dept. on Arrow Hwy. between Covina and Glendora. What is the plan when the homeless start setting up camps in these locations? What is your mitigation plan for lose in property value, increased noise, home owner security, and general negative effects?
18	Paul	The Museum is directly off San José Creek and can be a good visitation and rest area for users of a trail there.
19	Sally	I have been waiting for something like this my whole life!!! This seems like a terrific idea and I can't wait to hear more about it!
20	Hillary	Hello, I live along the San Dimas Wash and am very interested in participating in surveys and or workshops. Can you please let me know how I might get involved? I am excited by the potential of making our section of the wash more useful and better connected. Thank you for creating this project! Hillary
21	Claire	Thanks so much for taking on this initiative! I was born in LA County, raised in Walnut until leaving for the East Coast for college and work, where I've become an avid road cyclist. My parents and most extended family still live in Walnut. It's likely already been highlighted, but I wanted to add one more voice to how Walnut has beautiful equestrian trails—but now, rarely if at all ever any horses since the then-equestrian center changed ownership and ranch style homes have been destroyed by new developments. Perhaps these trails might be "rebranded" for graveling or mountain biking (I mean, it's something I already do, but I'm not sure other locals are aware of it), and another consideration is widening the bike lines in Walnut (which has beautiful rolling hills) to allow the greenway to tap into the potential of Walnut with its trails, many parks, gentle climbs—and proximity to the Mt Sac Stadium (of course, the local gem for the Mt. Sac relays!). Thanks so much for your important work, and hope you have great rides in the meantime! Best, Claire
22	Joy	I'm a busy mom of two young kids and the easiest exercise for me and others is running and walking, but there isn't really anywhere safe and lively nearby to run outdoors. I live near brea canyon and the 60 so I have to drive all the way to brea.
23	Ruben	Its a bad idea, West Covina tried this and has since shut down all trails, There will be too many bad incidents that will come about with these trails. Will your organization be responsible for the incidents that will happen on these trails? Bad idea
24	Peter	Do you have an approximate schedule for the three planning phases that you can share with me?
25	Monica	Tell me what I can do to help facilitate this project.